


District I
1625 N. French Dr , Hobbs, NM 88240
District II
1301 W Grand Avenue, Artesia, NM 88210
District III
1000 Rio Brazos Road, Aztec, NM 87410
District IV
1220 S. St. Francis Dr , Santa Fe, NM 87505

State of New Mexico
Energy Minerals and Natural Resources
Oil Conservation Division
1220 South St. Francis Dr.
Santa Fe, NM 87505



Form C-141
Revised October 10, 2003

Release Notification and Corrective Action

nMLB 1213135036

OPERATOR

☒ Initial Report ☐ Final Report

Name of Company: Linn Operating 269324	Contact: Joe Hernandez
Address: 2130 W. Bender Hobbs, NM 88240	Telephone No.: 575-738-1739
Facility Name: HE West B #60	Facility Type: Oil

Surface Owner: Federal	Mineral Owner: Federal	API No.: 3001527561
------------------------	------------------------	---------------------

LOCATION OF RELEASE

Unit Letter E	Section 10	Township 17S	Range 31E	Feet from the 2625	North/South Line North	Feet from the 1305	East/West Line West	County Eddy
------------------	---------------	-----------------	--------------	-----------------------	---------------------------	-----------------------	------------------------	----------------

Latitude: 32.8491118809751 **Longitude:** -103.86193355287

NATURE OF RELEASE


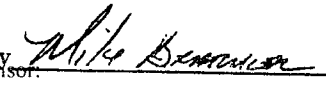
Type of Release: Oil	Volume of Release: 4	Volume Recovered: 0
Source of Release: Stuffing Box	Date and Hour of Occurrence. BLM found on 1/10/2012, unknown to Linn Operating	Date and Hour of Discovery: 02/03/2012 3:45pm by Linn Operating
Was Immediate Notice Given? <input checked="" type="checkbox"/> Yes <input type="checkbox"/> No <input type="checkbox"/> Not Required	If YES, To Whom? Terry Gregston- BLM	
By Whom? Joe Hernandez	Date and Hour 2/3/2012	
Was a Watercourse Reached? <input type="checkbox"/> Yes <input checked="" type="checkbox"/> No	If YES, Volume Impacting the Watercourse.	

If a Watercourse was Impacted, Describe Fully.*:

Describe Cause of Problem and Remedial Action Taken.*: Stuffing box leaked during the night and liquid was released. It traveled 120' by 2' South west of Wellhead.

Describe Area Affected and Cleanup Action Taken.* : Remedial action pending.

I hereby certify that the information given above is true and complete to the best of my knowledge and understand that pursuant to NMOCD rules and regulations all operators are required to report and/or file certain release notifications and perform corrective actions for releases which may endanger public health or the environment. The acceptance of a C-141 report by the NMOCD marked as "Final Report" does not relieve the operator of liability should their operations have failed to adequately investigate and remediate contamination that pose a threat to ground water, surface water, human health or the environment. In addition, NMOCD acceptance of a C-141 report does not relieve the operator of responsibility for compliance with any other federal, state, or local laws and/or regulations.

Signature: 	OIL CONSERVATION DIVISION	
Printed Name: Joe Hernandez	Signed By  Approved by District Supervisor:	
Title: Production Foreman	Approval Date: MAY 10 2012	Expiration Date:
E-mail Address: jhernandez@linenergy.com	Conditions of Approval:	Attached <input type="checkbox"/>
Date: 04/23/2012 Phone: 575-942-9492	Remediation per OCD Rules & Guidelines. SUBMIT REMEDIATION PROPOSAL NOT LATER THAN:	

* Attach Additional Sheets If Necessary

6/10/2012

2RA-1121

Bratcher, Mike, EMNRD

From: Theresa McCracken [TMcCracken@linnenergy.com]
Sent: Monday, April 23, 2012 8:55 AM
To: Bratcher, Mike, EMNRD; Terry Gregston (tgregsto@blm.gov)
Cc: Daniel Frick; Ron Ragland
Subject: Linn- HE West B # 60 Initial C141
Attachments: HE West B #60 1-10-12.pdf

Please find attached the Initial C-141 for the above referenced location.

Thank you,

Theresa McCracken

LINN Operating

2130 W. Bender Blvd

Hobbs, NM 88240

(575)738-1739

tmccracken@linnenergy.com