


District I
1625 N. French Dr., Hobbs, NM 88240
District II
1301 W. Grand Avenue, Artesia, NM 88210
District III
1000 Rio Brazos Road, Aztec, NM 87410
District IV
1220 S. St. Francis Dr., Santa Fe, NM 87505

State of New Mexico
Energy Minerals and Natural Resources
Oil Conservation Division
1220 South St. Francis Dr.
Santa Fe, NM 87505



Form C-141
Revised October 10, 2003

Release Notification and Corrective Action



nMLB1213136420		OPERATOR	<input checked="" type="checkbox"/> Initial Report <input type="checkbox"/> Final Report
Name of Company: Linn Operating		Contact: Joe Hernandez	
Address: 2130 W. Bender Hobbs, NM 88240		Telephone No.: 575-738-1739	
Facility Name: Turner B South Transfer Line-Turner B #12		Facility Type: Injection	
Surface Owner: Federal		Mineral Owner: Federal	API No.: 3001505284

LOCATION OF RELEASE

Unit Letter	Section	Township	Range	Feet from the	North/South Line	Feet from the	East/West Line	County
L	20	17S	31E	2080	South	660	West	Eddy

Latitude: 32.8185128125348 Longitude: -103.898345631192

NATURE OF RELEASE

Type of Release: Produced Water	Volume of Release: 11	Volume Recovered: 7
Source of Release: Pipeline	Date and Hour of Occurrence: 01/27/2012 1pm	Date and Hour of Discovery: 01/27/2012 1:30pm
Was Immediate Notice Given? <input checked="" type="checkbox"/> Yes <input type="checkbox"/> No <input type="checkbox"/> Not Required	If YES, To Whom? M.Bratcher-NM OCD Terry Gregston-BLM	
By Whom? Joe Hernandez	Date and Hour 01/27/2012 3pm	
Was a Watercourse Reached? <input type="checkbox"/> Yes <input checked="" type="checkbox"/> No	If YES, Volume Impacting the Watercourse.	
If a Watercourse was Impacted, Describe Fully.*:		
Describe Cause of Problem and Remedial Action Taken.*: Incident Description: Loc. Charged Turner B South Battery E Sec.29-T175-R31E Max Fries Battery Sec.30-T175-31E LC 065014 Fren Oil Co. Battery NWISE Sec.19-175-R31E LC-031844 Friess Federal Battery NWISE,Sec.19-T175-R31E LC-060409 7 1/4Transit Line East of Office approx 30yds ran 300ft X 4ft wide, dug up line with shovels found bolts on clamps rotted		
Describe Area Affected and Cleanup Action Taken.* : Remedial action pending		
I hereby certify that the information given above is true and complete to the best of my knowledge and understand that pursuant to NMOC rules and regulations all operators are required to report and/or file certain release notifications and perform corrective actions for releases which may endanger public health or the environment. The acceptance of a C-141 report by the NMOC marked as "Final Report" does not relieve the operator of liability should their operations have failed to adequately investigate and remediate contamination that pose a threat to ground water, surface water, human health or the environment. In addition, NMOC acceptance of a C-141 report does not relieve the operator of responsibility for compliance with any other federal, state, or local laws and/or regulations.		
Signature: 	OIL CONSERVATION DIVISION	
Printed Name: Joe Hernandez	Signed By  Approved by District Supervisor:	
Title: Production Foreman	Approval Date: MAY 10 2012	Expiration Date:
E-mail Address: jhernandez@linenergy.com	Conditions of Approval:	Attached <input type="checkbox"/>
Date: 04/23/2012 Phone: 575-942-9492		

* Attach Additional Sheets If Necessary

Remediation per OCD Rules &
Guidelines. **SUBMIT REMEDIATION
PROPOSAL NOT LATER THAN:**
6/10/2012

2RP-1122

Bratcher, Mike, EMNRD

From: Theresa McCracken [TMcCracken@linnenergy.com]
Sent: Tuesday, April 24, 2012 4:19 PM
To: Bratcher, Mike, EMNRD; Terry Gregston (tgregsto@blm.gov)
Cc: Daniel Frick; Ron Ragland
Subject: Linn- Turner B South Transfer Line Initial C-141
Attachments: Turner B South Transfer Line-Turner B #12 1-27-2012.pdf

Please find attached the Initial C-141 for the above referenced location.

Thank you,

Theresa McCracken

LINN Operating
2130 W Bender Blvd
Hobbs, NM 88240
(575)738-1739
tmccracken@linnenergy.com