

DATE IN 8/3/12	SUSPENSE 8/27	ENGINEER Ezeanyin	LOGGED IN 8/6/12	TYPE PLC	APP NO. PKVR/22/933000
----------------	---------------	-------------------	------------------	----------	------------------------

ABOVE THIS LINE FOR DIVISION USE ONLY

NEW MEXICO OIL CONSERVATION DIVISION

- Engineering Bureau -

1220 South St. Francis Drive, Santa Fe, NM 87505



Yates Petroleum Corp
30-025-40489
30-025-37561
32 235 33E

ADMINISTRATIVE APPLICATION CHECKLIST

THIS CHECKLIST IS MANDATORY FOR ALL ADMINISTRATIVE APPLICATIONS FOR EXCEPTIONS TO DIVISION RULES AND REGULATIONS WHICH REQUIRE PROCESSING AT THE DIVISION LEVEL IN SANTA FE

Application Acronyms:

[NSL-Non-Standard Location] [NSP-Non-Standard Proration Unit] [SD-Simultaneous Dedication]
[DHC-Downhole Commingling] [CTB-Lease Commingling] [PLC-Pool/Lease Commingling]
[PC-Pool Commingling] [OLS - Off-Lease Storage] [OLM-Off-Lease Measurement]
[WFX-Waterflood Expansion] [PMX-Pressure Maintenance Expansion]
[SWD-Salt Water Disposal] [IPI-Injection Pressure Increase]
[EOR-Qualified Enhanced Oil Recovery Certification] [PPR-Positive Production Response]

[1] TYPE OF APPLICATION - Check Those Which Apply for [A]

[A] Location - Spacing Unit - Simultaneous Dedication
☐ NSL ☐ NSP ☐ SD

Check One Only for [B] or [C]

[B] Commingling - Storage - Measurement
☐ DHC ☐ CTB ☒ PLC ☐ PC ☐ OLS ☐ OLM

[C] Injection - Disposal - Pressure Increase - Enhanced Oil Recovery
☐ WFX ☐ PMX ☐ SWD ☐ IPI ☐ EOR ☐ PPR

[D] Other: Specify _____

2012 AUG - 3 P 12:32
RECEIVED 000

[2] NOTIFICATION REQUIRED TO: - Check Those Which Apply, or Does Not Apply

[A] ☒ Working, Royalty or Overriding Royalty Interest Owners
[B] ☐ Offset Operators, Leaseholders or Surface Owner
[C] ☐ Application is One Which Requires Published Legal Notice
[D] ☒ Notification and/or Concurrent Approval by BLM or SLO
U.S. Bureau of Land Management - Commissioner of Public Lands, State Land Office
[E] ☒ For all of the above, Proof of Notification or Publication is Attached, and/or,
[F] ☒ Waivers are Attached

[3] SUBMIT ACCURATE AND COMPLETE INFORMATION REQUIRED TO PROCESS THE TYPE OF APPLICATION INDICATED ABOVE.

[4] **CERTIFICATION:** I hereby certify that the information submitted with this application for administrative approval is **accurate** and **complete** to the best of my knowledge. I also understand that **no action** will be taken on this application until the required information and notifications are submitted to the Division.

Note: Statement must be completed by an individual with managerial and/or supervisory capacity.

Miriam Morales
Print or Type Name

Signature

Production Analyst
Title

Date

mmorales@yatespetroleum.com
e-mail Address

Submit 1 Copy To Appropriate District
Office
District I - (575) 393-6161
1625 N. French Dr., Hobbs, NM 88240
District II - (575) 748-1283
811 S. First St., Artesia, NM 88210
District III - (505) 334-6178
1000 Rio Brazos Rd., Aztec, NM 87410
District IV - (505) 476-3460
1220 S. St. Francis Dr., Santa Fe, NM
87505

State of New Mexico
Energy, Minerals and Natural Resources

Form C-103
Revised August 1, 2011

OIL CONSERVATION DIVISION
1220 South St. Francis Dr.
Santa Fe, NM 87505

SUNDRY NOTICES AND REPORTS ON WELLS (DO NOT USE THIS FORM FOR PROPOSALS TO DRILL OR TO DEEPEN OR PLUG BACK TO A DIFFERENT RESERVOIR. USE "APPLICATION FOR PERMIT" (FORM C-101) FOR SUCH PROPOSALS.)		WELL API NO. 30-025-40489
1. Type of Well: Oil Well <input checked="" type="checkbox"/> Gas Well <input type="checkbox"/> Other <input type="checkbox"/>		5. Indicate Type of Lease STATE <input checked="" type="checkbox"/> FEE <input type="checkbox"/>
2. Name of Operator Yates Petroleum Corporation		6. State Oil & Gas Lease No. VB-1169
3. Address of Operator 105 S. Fourth Street Artesia, NM 88210		7. Lease Name or Unit Agreement Name Hemlock BSH State
4. Well Location Unit Letter <u>C</u> : <u>330</u> feet from the <u>N</u> line and <u>1980</u> feet from the <u>W</u> line Section <u>32</u> Township <u>23S</u> Range <u>33E</u> NMPM County <u>Lea</u>		8. Well Number <u>1H</u>
11. Elevation (Show whether DR, RKB, RT, GR, etc.) 3668' GR		9. OGRID Number <u>025575</u>
		10. Pool name or Wildcat Triple X; Bone Spring

12. Check Appropriate Box to Indicate Nature of Notice, Report or Other Data

NOTICE OF INTENTION TO:		SUBSEQUENT REPORT OF:	
PERFORM REMEDIAL WORK <input type="checkbox"/>	PLUG AND ABANDON <input type="checkbox"/>	REMEDIAL WORK <input type="checkbox"/>	ALTERING CASING <input type="checkbox"/>
TEMPORARILY ABANDON <input type="checkbox"/>	CHANGE PLANS <input type="checkbox"/>	COMMENCE DRILLING OPNS. <input type="checkbox"/>	P AND A <input type="checkbox"/>
PULL OR ALTER CASING <input type="checkbox"/>	MULTIPLE COMPL <input type="checkbox"/>	CASING/CEMENT JOB <input type="checkbox"/>	
DOWNHOLE COMMINGLE <input type="checkbox"/>			
OTHER: Surface Pool/Lease Commingle gas only <input checked="" type="checkbox"/>		OTHER: <input type="checkbox"/>	

13. Describe proposed or completed operations. (Clearly state all pertinent details, and give pertinent dates, including estimated date of starting any proposed work). SEE RULE 19.15.7.14 NMAC. For Multiple Completions: Attach wellbore diagram of proposed completion or recompletion.

Yates Petroleum respectfully requests administrative approval to Surface Pool/Lease Commingle gas only on the following wells:

Hemlock BSH State #1H
Triple X; Bone Spring
Sec. 32-T23S-R33E
API #30-025-40489
St. Lease #VB-1169
Lea County, NM

Yarrow BHY State #1
Brinninstool; Delaware
Sec. 32-T23S-R33E
API #30-025-37561
St. Lease #VO-6276
Lea County, NM

Total gas production and sales will be based on the measurement at the CDP and allocated back to each well based on EFM readings. The DCP's meter #722112 is located at the Yarrow #1.

The ownership is diversified. All owners have been notified and copies of certified receipts and letters are attached.

Estimated daily gas production for the Hemlock #1H is 500 MCF and for the Yarrow #1 gas production is marginal, 0-5 MCF with 1390 BTU.

The proposed commingling is necessary for economic operation of the above referenced leases and will not result in reduced royalty or improper measurement of production.

I hereby certify that the information above is true and complete to the best of my knowledge and belief.

SIGNATURE Miriam Morales TITLE Production Analyst DATE 8/2/12

Type or print name Miriam Morales E-mail address: mmorales@yatespetroleum.com PHONE: 575-748-4200

For State Use Only

APPROVED BY: _____ TITLE _____ DATE _____

Conditions of Approval (if any): _____

District I

1625 N. French Drive, Hobbs, NM 88240

District II

1301 W. Grand Ave, Artesia, NM 88210

District III

1000 Rio Brazos Road, Aztec, NM 87410

District IV1220 S. St Francis Dr, Santa Fe, NM
87505

State of New Mexico

Energy, Minerals and Natural Resources Department

Form C-107-B

Revised June 10, 2003

OIL CONSERVATION DIVISION1220 S. St Francis Drive
Santa Fe, New Mexico 87505

Submit the original
application to the Santa Fe
office with one copy to the
appropriate District Office.

APPLICATION FOR SURFACE COMMINGLING (DIVERSE OWNERSHIP)

OPERATOR NAME: Yates Petroleum Corporation

OPERATOR ADDRESS: 105 South Fourth St. Artesia, NM 88210

APPLICATION TYPE:

☐ Pool Commingling ☐ Lease Commingling ☒ Pool and Lease Commingling ☐ Off-Lease Storage and Measurement (Only if not Surface Commingled)LEASE TYPE: ☐ Fee ☒ State ☐ FederalIs this an Amendment to existing Order? ☐ Yes ☒ No If "Yes", please include the appropriate Order No. _____

Have the Bureau of Land Management (BLM) and State Land office (SLO) been notified in writing of the proposed commingling

☒ Yes ☐ No**(A) POOL COMMINGLING**
Please attach sheets with the following information

(1) Pool Names and Codes	Gravities / BTU of Non-Commingled Production	Calculated Gravities / BTU of Commingled Production	Calculated Value of Commingled Production	Volumes
Triple X; Bone Spring 59900	1390	1390		
Brinninstool; Delaware 96193	1390			

(2) Are any wells producing at top allowables? ☐ Yes ☒ No(3) Has all interest owners been notified by certified mail of the proposed commingling? ☒ Yes ☐ No(4) Measurement type: ☒ Metering ☐ Other (Specify)(5) Will commingling decrease the value of production? ☐ Yes ☒ No If "yes", describe why commingling should be approved**(B) LEASE COMMINGLING**

Please attach sheets with the following information

(1) Pool Name and Code.

(2) Is all production from same source of supply? ☐ Yes ☐ No(3) Has all interest owners been notified by certified mail of the proposed commingling? ☐ Yes ☐ No(4) Measurement type: ☐ Metering ☐ Other (Specify)**(C) POOL and LEASE COMMINGLING**

Please attach sheets with the following information

(1) Complete Sections A and E.

(D) OFF-LEASE STORAGE and MEASUREMENT

Please attached sheets with the following information

(1) Is all production from same source of supply? ☐ Yes ☐ No

(2) Include proof of notice to all interest owners.

(E) ADDITIONAL INFORMATION (for all application types)

Please attach sheets with the following information

(1) A schematic diagram of facility, including legal location.

(2) A plat with lease boundaries showing all well and facility locations. Include lease numbers if Federal or State lands are involved.

(3) Lease Names, Lease and Well Numbers, and API Numbers.

I hereby certify that the information above is true and complete to the best of my knowledge and belief.

SIGNATURE: 

TITLE: Production Analyst

DATE: 8/2/12

TYPE OR PRINT NAME: Miriam Morales

TELEPHONE NO.: (575) 748-1471

E-MAIL ADDRESS: mmorales@yatespetroleum.com

HOBBS OCD

DISTRICT I

1625 N French Dr., Hobbs, NM 88240
Phone (575) 393-8161 Fax (575) 393-0720

DISTRICT II

1301 W Grand Avenue, Artesia, NM 88210
Phone (575) 748-1283 Fax (575) 748-9720

DISTRICT III

1000 Rio Brazos Rd., Aztec, NM 87410
Phone (505) 334-8178 Fax (505) 334-8170

DISTRICT IV

1220 S. St. Francis Dr., Santa Fe, NM 87505
Phone (505) 476-3460 Fax (505) 476-3462

MAR 14 2012

State of New Mexico
Energy, Minerals and Natural Resources Department

Form C-102

Revised August 1, 2011

Submit one copy to appropriate
District OfficeRECEIVED CONSERVATION DIVISION
1220 South St. Francis Dr.
Santa Fe, New Mexico 87505

WELL LOCATION AND ACREAGE DEDICATION PLAT

☐ AMENDED REPORT

API Number 30-025-40489	Pool Code 52900	Pool Name Triple X; Bone Spring
Property Code 39118	Property Name HEMLOCK "BSH" STATE	Well Number 1H
OGRID No. 025575	Operator Name YATES PETROLEUM CORP.	Elevation 3667'

Surface Location

UL or lot No.	Section	Township	Range	Lot Idn	Feet from the	North/South line	Feet from the	East/West line	County
C	32	23 S	33 E		330	NORTH	1980	WEST	LEA

Bottom Hole Location If Different From Surface

UL or lot No	Section	Township	Range	Lot Idn	Feet from the	North/South line	Feet from the	East/West line	County
N	32	23 S	33 E		330	SOUTH	1980	WEST	LEA

Dedicated Acres	Joint or Infill	Consolidation Code	Order No.
160			

NO ALLOWABLE WILL BE ASSIGNED TO THIS COMPLETION UNTIL ALL INTERESTS HAVE BEEN CONSOLIDATED
OR A NON-STANDARD UNIT HAS BEEN APPROVED BY THE DIVISION

	<p>SURFACE LOCATION Lot - N 32°16'03.18" Long - W 103°35'47.35" NMSPCE- N 461849.584 E 769087.864 (NAD-83)</p> <p>Penetration Point 807 FNL & 1980 FWL</p> <p>Producing Zone</p> <p>Project Area</p>	<p>OPERATOR CERTIFICATION I hereby certify that the information contained herein is true and complete to the best of my knowledge and belief, and that this organization either owns a working interest or unleased mineral interest in the land including the proposed bottom hole location or has a right to drill this well at this location pursuant to a contract with an owner of such a mineral or working interest, or to a voluntary pooling agreement or a compulsory pooling order heretofore entered by the division.</p> <p><i>Travis Hahn</i> 3/13/12 Signature Date Travis Hahn Printed Name thahn@yatespetroleum.com Email Address</p>
	<p>PROPOSED BOTTOM HOLE LOCATION Lot - N 32°15'17.45" Long - W 103°35'47.36" NMSPCE- N 457228.800 E 769118.920 (NAD-83)</p>	<p>SURVEYOR CERTIFICATION I hereby certify that the well location shown on this plat was plotted from field notes of actual surveys made by me or under my supervision and that the same is true and correct to the best of my belief.</p> <p>DECEMBER 22, 2011 Date Surveyed Signature & Seal of Professional Surveyor GARY L. JONES Certificate No. Gary L. Jones 7977 BASIN SURVEYS 25828</p>

* Amended

MAR 28 2012

District I
1625 N. French Dr., Hobbs, NM 88240
District II
1301 W. Grand Avenue, Artesia, NM 88210
District III
1000 Rio Brazos Rd., Aztec, NM 87410
District IV
1220 S. St. Francis Dr., Santa Fe, NM 87505

State of New Mexico
Energy, Minerals & Natural Resources Department
OIL CONSERVATION DIVISION
1220 South St. Francis Dr.
Santa Fe, NM 87505

Form C-102
Revised June 10, 2003
Submit to Appropriate District Office
State Lease - 4 Copies
Fee Lease - 3 Copies

☐ AMENDED REPORT

WELL LOCATION AND ACREAGE DEDICATION PLAT

¹ API Number 30-025-37561	² Pool Code 96193	³ Pool Name Brinninstool; Delaware
⁴ Property Code 35240	⁵ Property Name Yarrow BHY State	⁶ Well Number 1
⁷ OGRID No. 025575	⁸ Operator Name Yates Petroleum Corporation	⁹ Elevation 3672' GR

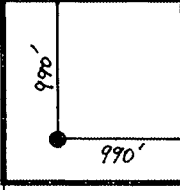

¹⁰ Surface Location

UL or lot no.	Section	Township	Range	Lot Idn	Feet from the	North/South line	Feet from the	East/West line	County
A	32	23S	33E	A	990	North	990	East	Lea

¹¹ Bottom Hole Location If Different From Surface

UL or lot no.	Section	Township	Range	Lot Idn	Feet from the	North/South line	Feet from the	East/West line	County
¹² Dedicated Acres 40	¹³ Joint or Infill	¹⁴ Consolidation Code		¹⁵ Order No.					

NO ALLOWABLE WILL BE ASSIGNED TO THIS COMPLETION UNTIL ALL INTERESTS HAVE BEEN CONSOLIDATED OR A NON-STANDARD UNIT HAS BEEN APPROVED BY THE DIVISION

16					¹⁷ OPERATOR CERTIFICATION I hereby certify that the information contained herein is true and complete to the best of my knowledge and belief.  Signature
					Stormi Davis Printed Name Regulatory Compliance Technician Title and E-mail Address stormid@yporen.com Date 6-29-06
					¹⁸ SURVEYOR CERTIFICATION I hereby certify that the well location shown on this plat was plotted from field notes of actual surveys made by me or under my supervision, and that the same is true and correct to the best of my belief.
					Date of Survey Signature and Seal of Professional Surveyor: Certificate Number

2012 AUG -3 P 12:33
RECEIVED OGD



105 South 4th Street
Artesia, NM 88210
(575) 748-1471

Joe Chaves
July 2012

Yarrow BHY State #1 Battery

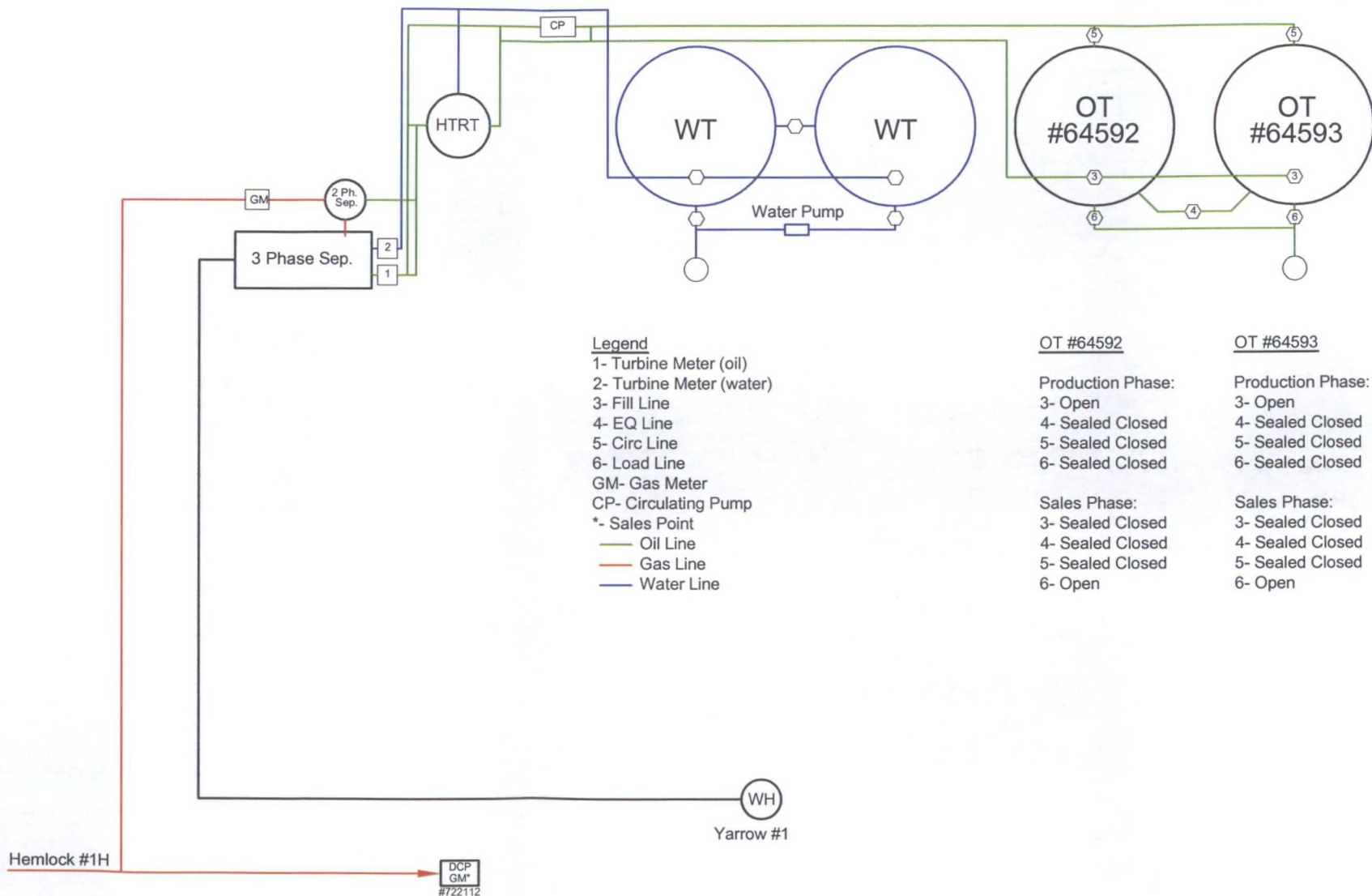
990' FNL & 990' FEL Sec 32-T23S-R33E Unit A

Eddy County, NM

API #3002537561

RECEIVED OGD

2012 AUG -3 P 12:33



This diagram is subject to the Yates Petroleum Corporation August 1983 Security Plan which is on file at 105 South 4th Street, Artesia, NM.



105 South 4th Street
Artesia, NM 88210
(575) 748-1471

Joe Chaves
July 2012

Hemlock BSH State #1H Battery

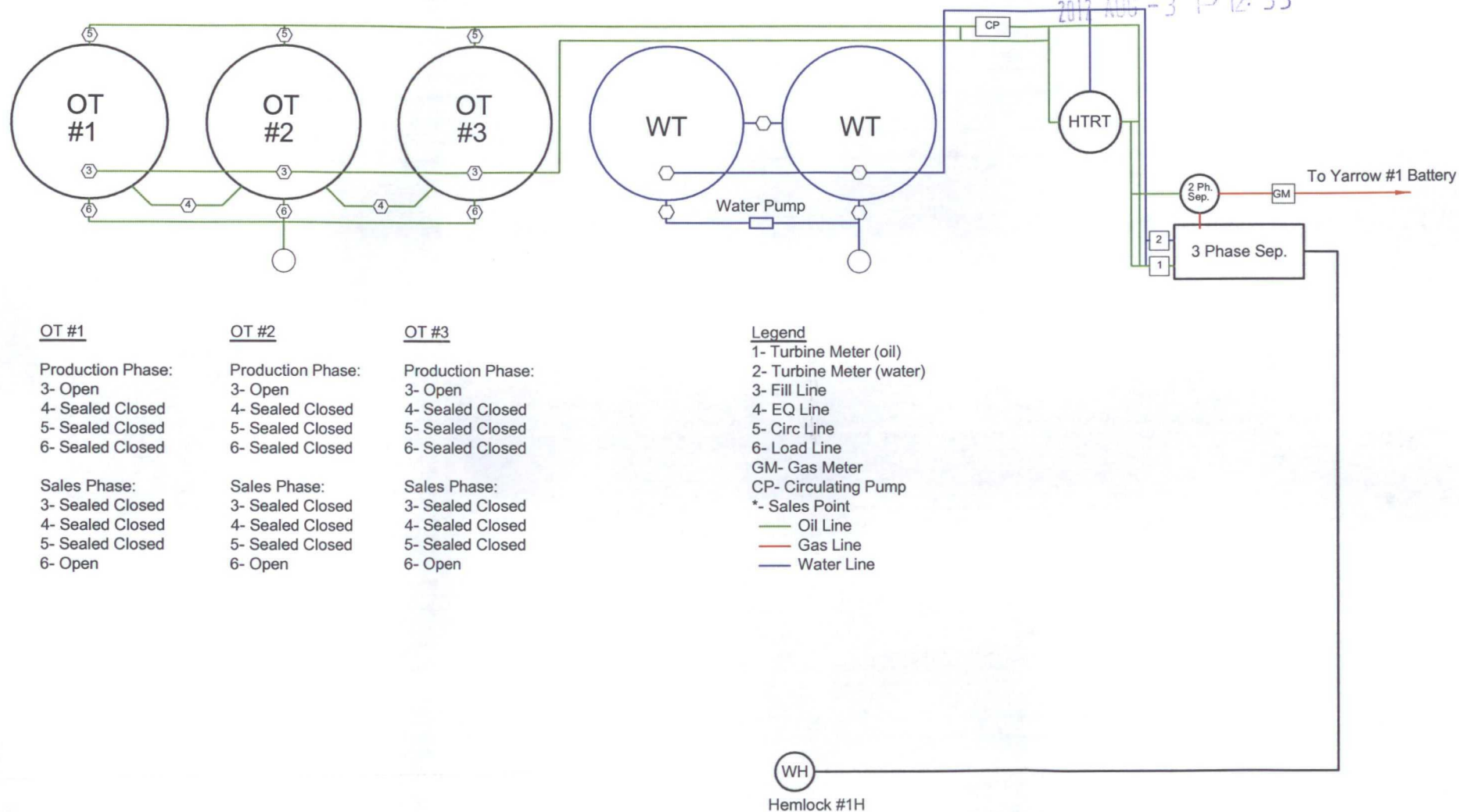
330' FNL & 1980' FWL Sec 32-T23S-R33E Unit C

Eddy County, NM

API #3002540489

RECEIVED OGD

2012 AUG -3 P 12: 33



This diagram is subject to the Yates Petroleum Corporation August 1983 Security Plan which is on file at 105 South 4th Street, Artesia, NM.

Note: The Hemlock #1H has not been drilled to date. Battery equipment will be installed after drilling has been completed.

MARTIN YATES, III
1912-1985

FRANK W. YATES
1936-1986

S.P. YATES
1914-2008



105 SOUTH FOURTH STREET
ARTESIA, NEW MEXICO 88210-2118
TELEPHONE (575) 748-1471

JOHN A. YATES
CHAIRMAN OF THE BOARD

JOHN A. YATES JR.
PRESIDENT

JAMES S. BROWN
CHIEF OPERATING OFFICER

JOHN D. PERINI
CHIEF FINANCIAL OFFICER

JORGE S. MENDOZA
CHIEF ADMINISTRATIVE OFFICER

August 1, 2012

Re: Surface Pool/Lease Commingle gas only
Hemlock BSH State #1H
Lea County, New Mexico

Dear Interest Owner,

Yates Petroleum is notifying you of a Surface Pool/Lease Commingle gas only application on the following wells:

Hemlock BSH State #1H
Triple X; Bone Spring
Sec. 32-T23S-R33E
API #30-025-40489
St. Lease #VB-1169
Lea County, NM

Yarrow BHY State #1
Brinninstool; Delaware
Sec. 32-T23S-R33E
API #30-025-37561
St. Lease #VO-6276
Lea County, NM

Total gas production and sales will be based on the measurement at the CDP and allocated back to each well based on EFM readings. The DCP's meter #722112 is located at the Yarrow #1.

The ownership is diversified.

Estimated daily gas production for the Hemlock #1H is 500 MCF and for the Yarrow #1 gas production is marginal, 0-5 MCF with 1390 BTU.

The proposed commingling is necessary for economic operation of the above referenced leases and will not result in reduced royalty or improper measurement of production.

If you should have any questions, please give me a call at (575) 748-4200 (direct line).

Sincerely,

Miriam Morales
Production Analyst

RECEIVED OGD
112 AUG - 3 P 12:33

I hereby approve this application

Company: ABO Petroleum Corporation

MARTIN YATES, III
1912-1985

FRANK W. YATES
1936-1986

S.P. YATES
1914-2008



105 SOUTH FOURTH STREET
ARTESIA, NEW MEXICO 88210-2118
TELEPHONE (575) 748-1471

JOHN A. YATES
CHAIRMAN OF THE BOARD

JOHN A. YATES JR.
PRESIDENT

JAMES S. BROWN
CHIEF OPERATING OFFICER

JOHN D. PERINI
CHIEF FINANCIAL OFFICER

JORGE S. MENDOZA
CHIEF ADMINISTRATIVE OFFICER

August 1, 2012

Re: Surface Pool/Lease Commingle gas only
Hemlock BSH State #1H
Lea County, New Mexico

Dear Interest Owner,

Yates Petroleum is notifying you of a Surface Pool/Lease Commingle gas only application on the following wells:

Hemlock BSH State #1H
Triple X; Bone Spring
Sec. 32-T23S-R33E
API #30-025-40489
St. Lease #VB-1169
Lea County, NM

Yarrow BHY State #1
Brinninstool; Delaware
Sec. 32-T23S-R33E
API #30-025-37561
St. Lease #VO-6276
Lea County, NM

Total gas production and sales will be based on the measurement at the CDP and allocated back to each well based on EFM readings. The DCP's meter #722112 is located at the Yarrow #1.

The ownership is diversified.

Estimated daily gas production for the Hemlock #1H is 500 MCF and for the Yarrow #1 gas production is marginal, 0-5 MCF with 1390 BTU.

The proposed commingling is necessary for economic operation of the above referenced leases and will not result in reduced royalty or improper measurement of production.

If you should have any questions, please give me a call at (575) 748-4200 (direct line).

Sincerely,

Miriam Morales
Production Analyst

RECEIVED OCD
2012 AUG -3 PM 12:33

I hereby approve this application

Company: MYCO Industries INC

MARTIN YATES, III
1912-1985

FRANK W. YATES
1936-1986

S.P. YATES
1914-2008



105 SOUTH FOURTH STREET
ARTESIA, NEW MEXICO 88210-2118
TELEPHONE (575) 748-1471

JOHN A. YATES
CHAIRMAN OF THE BOARD

JOHN A. YATES JR.
PRESIDENT

JAMES S. BROWN
CHIEF OPERATING OFFICER

JOHN D. PERINI
CHIEF FINANCIAL OFFICER

JORGE S. MENDOZA
CHIEF ADMINISTRATIVE OFFICER

August 1, 2012

Re: Surface Pool/Lease Commingle gas only
Hemlock BSH State #1H
Lea County, New Mexico

Dear Interest Owner,

Yates Petroleum is notifying you of a Surface Pool/Lease Commingle gas only application on the following wells:

Hemlock BSH State #1H
Triple X; Bone Spring
Sec. 32-T23S-R33E
API #30-025-40489
St. Lease #VB-1169
Lea County, NM

Yarrow BHY State #1
Brinninstool; Delaware
Sec. 32-T23S-R33E
API #30-025-37561
St. Lease #VO-6276
Lea County, NM

Total gas production and sales will be based on the measurement at the CDP and allocated back to each well based on EFM readings. The DCP's meter #722112 is located at the Yarrow #1.

The ownership is diversified.

Estimated daily gas production for the Hemlock #1H is 500 MCF and for the Yarrow #1 gas production is marginal, 0-5 MCF with 1390 BTU.

The proposed commingling is necessary for economic operation of the above referenced leases and will not result in reduced royalty or improper measurement of production.

If you should have any questions, please give me a call at (575) 748-4200 (direct line).

Sincerely,

Miriam Morales
Production Analyst

RECEIVED OGD
2012 AUG -3 P 12:33

I hereby approve this application

Company: Yates Petroleum Corporation

MARTIN YATES, III
1912-1985

FRANK W. YATES
1936-1986

S.P. YATES
1914-2008



105 SOUTH FOURTH STREET
ARTESIA, NEW MEXICO 88210-2118
TELEPHONE (575) 748-1471

JOHN A. YATES
CHAIRMAN OF THE BOARD

JOHN A. YATES JR.
PRESIDENT

JAMES S. BROWN
CHIEF OPERATING OFFICER

JOHN D. PERINI
CHIEF FINANCIAL OFFICER

JORGE S. MENDOZA
CHIEF ADMINISTRATIVE OFFICER

August 1, 2012

Re: Surface Pool/Lease Commingle gas only
Hemlock BSH State #1H
Lea County, New Mexico

Dear Interest Owner,

Yates Petroleum is requesting administrative approval from the Oil Conservation Division and the State Land Office to Surface Pool/Lease Commingle gas only the following wells:

Hemlock BSH State #1H
Triple X; Bone Spring
Sec. 32-T23S-R33E
API #30-025-40489
St. Lease #VB-1169
Lea County, NM

Yarrow BHY State #1
Brinninstool; Delaware
Sec. 32-T23S-R33E
API #30-025-37561
St. Lease #VO-6276
Lea County, NM

2012 AUG - 3 P 12:32
RECEIVED OOD

Total gas production and sales will be based on the measurement at the CDP and allocated back to each well based on EFM readings. The DCP's meter #722112 is located at the Yarrow #1.

The ownership is diversified. All owners have been notified.

Estimated daily gas production for the Hemlock #1H is 500 MCF and for the Yarrow #1 gas production is marginal, 0-5 MCF with 1390 BTU.

The proposed commingling is necessary for economic operation of the above referenced leases and will not result in reduced royalty or improper measurement of production.

Any objection must be filed in writing with the Oil Conservation Division in Santa Fe within 20 days from the date the division receives the application. Application will be sent in conjunction with notification to owners.

If you should have any questions, please give me a call at (575) 748-4200 (direct line).

Sincerely,

Miriam Morales
Production Analyst



YATES BUILDING - 105 SOUTH FOURTH ST.
ARTESIA, NEW MEXICO 88210-2118

ADDRESS SERVICE REQUESTED

CERTIFIED MAIL™

7007 0710 0000 3415 9059

7007 0710 0000 3415 9059

Sent To
Street Apt. No.
or PO Box No.
City, State, ZIP
PS Form 3800, August 2005
See Reverse for Instructions

Yates Industries LLC
P.O. Box 1091
Artesia NM 88211-1091

Total Postage & Fees
\$
Postage
\$
Certified Fee
Return Receipt Fee
(Endorsement Required)
Restricted Delivery Fee
(Endorsement Required)

Postmark
Here

U.S. 8/29/12
U.S. 8/29/12

U.S. Postal Service™
CERTIFIED MAIL™ RECEIPT
(Domestic Mail Only; No Insurance Coverage Provided)
For delivery information visit our website at www.usps.com

ES LLC

211-1091

PLACE STICKER AT TOP OF ENVELOPE TO THE RIGHT
OF THE RETURN ADDRESS, FOLD AT DOTTED LINE

SENDER: COMPLETE THIS SECTION

- Complete items 1, 2, and 3. Also complete item 4 if Restricted Delivery is desired.
- Print your name and address on the reverse so that we can return the card to you.
- Attach this card to the back of the mailpiece, or on the front if space permits.

1. Article Addressed to:

YATES INDUSTRIES LLC
P O BOX 1091
ARTESIA, NM 88211-1091

2. Article Number
(Transfer from s)

7007 0710 0000 3415 9059

COMPLETE THIS SECTION ON DELIVERY

A. Signature

X

☐ Agent
☐ Addressee

B. Received by (Printed Name)

C. Date of Delivery

D. Is delivery address different from item 1? ☐ Yes
If YES, enter delivery address below: ☐ No

3. Service Type

☒ Certified Mail ☐ Express Mail
☐ Registered ☐ Return Receipt for Merchandise
☐ Insured Mail ☐ C.O.D.

4. Restricted Delivery? (Extra Fee)

☐ Yes

CERTIFIED MAIL™

YATES BUILDING - 105 SOUTH FOURTH ST.
ARTESIA, NEW MEXICO 88210-2118

ADDRESS SERVICE REQUESTED

7007 0710 0000 3415 9073

7007 0710 0000 3415 9073

Sent to
Street, Apt. No.,
or PO Box No. *Shabro Energy LLC*
City, State, ZIP+4 *P.O. Box 840*
Artesia NM 88211-0840

PS Form 3800, August 2006 See Reverse for Instructions

Postage \$
Certified Fee
Return Receipt Fee
(Endorsement Required)
Restricted Delivery Fee
(Endorsement Required)
Total Postage & Fees \$

Postmark
Here

U.S. Postal Service™
CERTIFIED MAIL™ RECEIPT
(Domestic Mail Only. No Insurance Coverage Provided)

For delivery information, visit our website at www.usps.com®

Artesia NM 88211-0840

0840

SENDER: COMPLETE THIS SECTION

- Complete items 1, 2, and 3. Also complete item 4 if Restricted Delivery is desired.
- Print your name and address on the reverse so that we can return the card to you.
- Attach this card to the back of the mailpiece, or on the front if space permits.

1. Article Addressed to:

SHARBRO ENERGY LLC
P O BOX 840
ARTESIA, NM 88211-0840

2. Article Number
(Transfer from s)

7007 0710 0000 3415 9073

COMPLETE THIS SECTION ON DELIVERY

A. Signature

X

- ☐ Agent
☐ Addressee

B. Received by (Printed Name)

C. Date of Delivery

D. Is delivery address different from item 1? ☐ Yes
If YES, enter delivery address below: ☐ No

3. Service Type

- ☒ Certified Mail ☐ Express Mail
☐ Registered ☐ Return Receipt for Merchandise
☐ Insured Mail ☐ C.O.D.

4. Restricted Delivery? (Extra Fee)

☐ Yes



YATES BUILDING - 105 SOUTH FOURTH ST.
ARTESIA, NEW MEXICO 88210-2118

ADDRESS SERVICE REQUESTED

CERTIFIED MAIL™

7007 0710 0000 3415 9042

7007 0710 0000 3415 9042

Sent to
Street, Apt. No.,
or PO Box No. *Box 841803*
City, State, ZIP+4® *Dallas, TX 75284-1803*
PS Form 3800, August 2006 See Reverse for Instructions

Postage	\$
Certified Fee	
Return Receipt Fee (Endorsement Required)	
Restricted Delivery Fee (Endorsement Required)	
Total Postage & Fees	\$

Postmark
Here

None paid.

For delivery information, visit our website at www.usps.com

U.S. Postal Service™
CERTIFIED MAIL™ RECEIPT
(Domestic Mail Only. No Insurance Coverage Provided)

Company
41803
75284-1803

PLACE STICKER AT TOP OF ENVELOPE TO THE RIGHT
OF THE RETURN ADDRESS, FOLD AT DOTTED LINE

SENDER: COMPLETE THIS SECTION		COMPLETE THIS SECTION ON DELIVERY	
<ul style="list-style-type: none">■ Complete Items 1, 2, and 3. Also complete item 4 if Restricted Delivery is desired.■ Print your name and address on the reverse so that we can return the card to you.■ Attach this card to the back of the mailpiece, or on the front if space permits.		A. Signature X <input type="checkbox"/> Agent <input type="checkbox"/> Addressee	
1. Article Addressed to:		B. Received by (Printed Name)	C. Date of Delivery
JOXY 1-1 Company P.O. Box 841803 Dallas, TX 75284-1803		D. Is delivery address different from item 1? <input type="checkbox"/> Yes If YES, enter delivery address below: <input type="checkbox"/> No	
2. Article Number (Transfer from si		3. Service Type <input checked="" type="checkbox"/> Certified Mail <input type="checkbox"/> Express Mail <input type="checkbox"/> Registered <input type="checkbox"/> Return Receipt for Merchandise <input type="checkbox"/> Insured Mail <input type="checkbox"/> C.O.D.	
7007 0710 0000 3415 9042		4. Restricted Delivery? (Extra Fee) <input type="checkbox"/> Yes	
PS Form 3811, February 2004 Domestic Return Receipt 102595-02-M-1540			



YATES BUILDING - 105 SOUTH FOURTH ST.
ARTESIA, NEW MEXICO 88210-2118

ADDRESS SERVICE REQUESTED

7007 0710 0000 3415 9066
7007 0710 0000 3415 9066

Sent To **N.M. SLO**
Street, Apt. No. **P.O. Box 1148**
or PO Box No.
City, State, ZIP+4 **Santa Fe NM 87504**
PS Form 3800, August 2006 See Reverse for Instructions

Postage \$
Certified Fee
Return Receipt Fee (Endorsement Required)
Restricted Delivery Fee (Endorsement Required)
Total Postage & Fees \$

Postmark
Here

Insurance paid.

U.S. Postal ServiceTM
CERTIFIED MAILTM RECEIPT
(Domestic Mail Only. No Insurance Coverage Provided)
For delivery information visit our website at www.usps.com

Land Office
Public Lands
Trail

xico 87504-1148

SENDER: COMPLETE THIS SECTION

- Complete items 1, 2, and 3. Also complete item 4 if Restricted Delivery is desired.
- Print your name and address on the reverse so that we can return the card to you.
- Attach this card to the back of the mailpiece, or on the front if space permits.

1. Article Addressed to:

New Mexico State Land Office
Commissioner of Public Lands
310 Old Santa Fe Trail
P.O. Box 1148
Santa Fe, New Mexico 87504-1148

2. Article Number
(Transfer from s)

7007 0710 0000 3415 9066

COMPLETE THIS SECTION ON DELIVERY

A. Signature

X

- ☐ Agent
☐ Addressee

B. Received by (Printed Name)

C. Date of Delivery

D. Is delivery address different from item 1? ☐ Yes
If YES, enter delivery address below: ☐ No

3. Service Type

- ☒ Certified Mail ☐ Express Mail
☐ Registered ☐ Return Receipt for Merchandise
☐ Insured Mail ☐ C.O.D.

4. Restricted Delivery? (Extra Fee)

☐ Yes