

DHC RELEASE 9.26.93

MERIDIAN OIL

OIL CONSERVATION DIVISION
RECEIVED

'93 SEP 7 AM 1 37

August 31, 1993

New Mexico Oil Conservation Division
Attn: Mr. Bill LeMay
P. O. Box 2088
310 Old Santa Fe Trail
Santa Fe, New Mexico 87501

RE: San Juan 29-4 Unit #200
Unit K, Section 30, T29N, R04W
Rio Arriba County, New Mexico
Downhole Commingling Request

Dear Mr. LeMay:

GOVERNOR

Meridian Oil Inc. is applying for an administrative downhole commingling order for the referenced well in the Pictured Cliffs and the Basin Fruitland Coal fields. The ownership of the zones to be commingled is common. The offset operators to this well are Schalk Development Company and Phillips Petroleum Company. The Bureau of Land Management and the above mentioned operator have received notification of this downhole commingle.

The Fruitland Coal and Pictured Cliffs wells producing in this area operated by Meridian and others are marginally productive. Based on offset production in this area, drilling of separate wells and dual completions to produce the Fruitland Coal and Pictured Cliffs are not economically justified. The only economical way to recover the Fruitland Coal and Pictured Cliffs reserves in this drill block is to downhole commingle production from both zones in this well.

It is proposed to complete the Pictured Cliffs formation and test its production. It is then proposed to set a bridge plug above the Pictured Cliffs, perforate and stimulate the Fruitland Coal, and test its production. The bridge plug will then be removed, and both zones produced through a single string of tubing. The reservoir characteristics of each of the subject zones are such that underground waste will not be caused by the proposed commingling. Neither producing interval makes oil, and only minimal amounts of similar water are produced in the offset wells. The shut-in pressures for the Pictured Cliffs and Fruitland Coal are 1090 and 1070 psi, respectively.


The allocation of the commingled production will be calculated using the attached allocation formula. This formula is based on offset Pictured Cliffs production performance (material balance) and volumetrics, and uses accepted Reservoir Engineering methods to allocate the Pictured Cliffs reserves. This addresses the Fruitland Coal producing characteristics of early life inclining production rates.

6

New Mexico Oil Conservation Division
Mr. Bill LeMay
San Juan 29-4 Unit #200
Downhole Commingling Request
Page Two

Approval of this commingling application will allow for the prevention of wasted resources and protection of correlative rights. Included with this letter are plats showing ownership of offsetting leases for both the Pictured Cliffs and Fruitland Coal, a copy of letters to the BLM and the offset operator, and an allocation formula.

Sincerely,



Arden L. Walker, Jr.
Regional Production Engineer

KS:tg
Attachments

cc: Frank T. Chavez - NMOCD/Aztec

MERIDIAN OIL

August 31, 1993

Bureau of Land Management
1235 La Plata Highway
Farmington, New Mexico 87401

RE: San Juan 29-4 Unit #200
Unit K, Section 30, T29N, R04W
Rio Arriba County, New Mexico
Downhole Commingling Request

Gentlemen:

Meridian Oil, Inc. is in the process of applying for a downhole commingling order for the San Juan 29-4 Unit #574 well located in Unit K, Section 30, T29N, R04W, N.M.P.M., Rio Arriba County, New Mexico, in the Pictured Cliffs and the Basin Fruitland Coal fields.

The purpose of this letter is to notify you of such action. If you have no objections to the proposed commingling order, we would appreciate your signing this letter and returning it to this office.

Your prompt attention to this matter would be appreciated.

Yours truly,



Kurt A. Shipley
Production Engineering

KS/tg

The above downhole commingling request is hereby approved:

Date: _____

MERIDIAN OIL

August 31, 1993

Schalk Development Company
P.O. Box 25825
Albuquerque, New Mexico 87125

RE: San Juan 29-4 Unit #200
Unit K, Section 30, T29N, R04W
Rio Arriba County, New Mexico
Downhole Commingling Request


Gentlemen:

Meridian Oil, Inc. is in the process of applying for a downhole commingling order for the San Juan 29-4 Unit #200 well located in Unit K, Section 30, T29N, R04W, N.M.P.M., Rio Arriba County, New Mexico, in the Pictured Cliffs and the Basin Fruitland Coal fields.

The purpose of this letter is to notify you of such action. If you have no objections to the proposed commingling order, we would appreciate your signing this letter and returning it to this office.

Your prompt attention to this matter would be appreciated.

Yours truly,



Kurt A. Shipley
Production Engineering

KS/tg

The above downhole commingling request is hereby approved:

Date: _____

MERIDIAN OIL

August 31, 1993

Phillips Petroleum Company
San Juan 29-5 Unit Operator
5525 Highway 64
NBU 3004
Farmington, New Mexico 87401

RE: San Juan 29-4 Unit #200
Unit K, Section 30, T29N, R04W
Rio Arriba County, New Mexico
Downhole Commingling Request


Gentlemen:

Meridian Oil, Inc. is in the process of applying for a downhole commingling order for the San Juan 29-4 Unit #200 well located in Unit K, Section 30, T29N, R04W, N.M.P.M., Rio Arriba County, New Mexico, in the Pictured Cliffs and the Basin Fruitland Coal fields.

The purpose of this letter is to notify you of such action. If you have no objections to the proposed commingling order, we would appreciate your signing this letter and returning it to this office.

Your prompt attention to this matter would be appreciated.

Yours truly,



Kurt A. Shipley
Production Engineering

KS/tg

The above downhole commingling request is hereby approved:

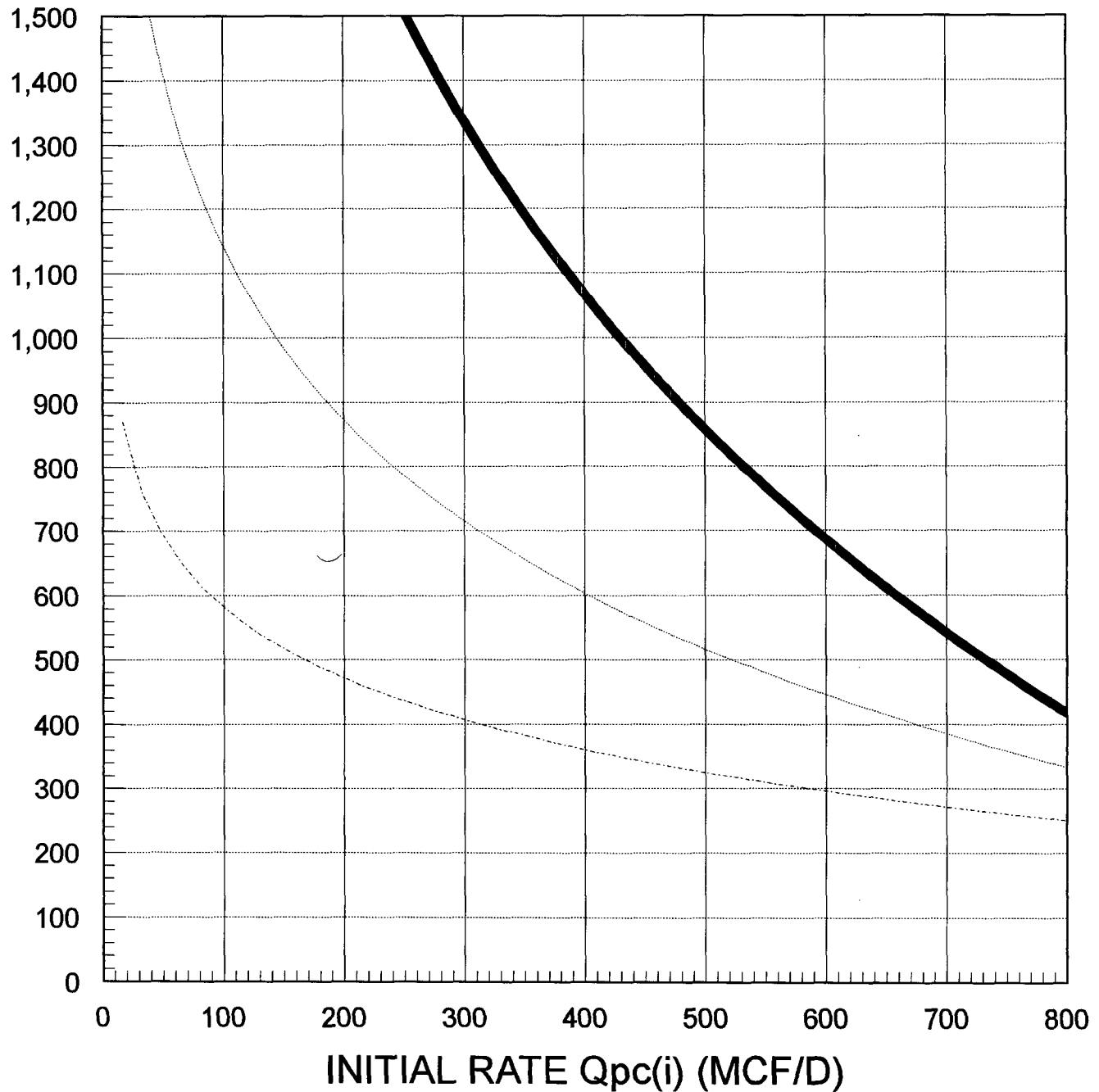
Date: _____

SAN JUAN 29-4 UNIT #200

FRUITLAND COAL/ PICTURED CLIFFS

ECONOMIC EVALUATION: Q_i vs EUR

EUR (MMCF)



SINGLE DUAL COMMINGLED
 15% ROR 15% ROR 15% ROR

EST. FTC EUR: 680 MMCF EST. FTC Q_i : 190 MCFD
EST. PC EUR: 1130 MMCF EST. PC Q_i : 310 MCFD

SAN JUAN 29-4 UNIT #200

MONTHLY GAS PRODUCTION ALLOCATION FORMULA

GENERAL EQUATION

$$Q_t = Q_{ftc} + Q_{pc}$$

WHERE: Q_t = TOTAL MONTHLY PRODUCTION (MCF/MONTH)
 Q_{ftc} = FRUITLAND COAL (ftc) MONTHLY PRODUCTION
 Q_{pc} = PICTURED CLIFFS (pc) MONTHLY PRODUCTION (MCF/MONTH)

REARRANGING THE EQUATION TO SOLVE FOR Q_{ftc} :

$$Q_{ftc} = Q_t - Q_{pc}$$

ANY PRODUCTION RATE OVER WHAT IS CALCULATED FOR THE PICTURED CLIFFS (PC) USING THE APPLIED FORMULA IS FRUITLAND COAL (FTC) PRODUCTION.

ICTURED CLIFFS (PC) FORMATION PRODUCTION FORMULA IS:

$$Q_{pc} = Q_{pci} \times e^{-\{D_{pc} \times (t)\}}$$

WHERE: Q_{pci} = INITIAL PC MONTHLY FLOW RATE (CALCULATED FROM FLOW TEST)
 D_{pc} = PICTURED CLIFFS MONTHLY DECLINE RATE CALCULATED FROM:
 $D_{pc} = (Q_{pci} - Q_{pcabd}) / N_{p(pc)}$
See Determination of Q_{pci} and PC Estimated Ultimate Recovery ($N_{p(pc)}$)
 $Q_{pcabd} = 300 \text{ MCF/M}$

WHERE: $N_{p(pc)}$ = PICTURED CLIFFS ESTIMATED ULTIMATE RECOVERY (EUR)
 $N_{p(pc)} = P \times 1.16 \text{ MMCF/PSI}^{**} \times R_f$
 P^* = INITIAL RESERVOIR PRESSURE (SIBHP)
 R_f = RECOVERY (FIELD ANALOGY): = 0.95
 $**$ DETERMINED FROM MATERIAL BALANCE (FIELD ANALOGY) AND VOLUMETRIC RESERVES (LOG ANALYSIS)

By calculating $N_{p(pc)}$ from SIBHP and determining Q_{pci} , D_{pc} can then be calculated utilizing the previously described parameters. See derivation of D_{pc} , item (c) on page 4.

THUS: $Q_{ftc} = Q_t - Q_{pci} \times e^{-\{D_{pc} \times (t)\}}$
WHERE: (t) IS IN MONTHS

REFERENCE: Thompson, R. S., and Wright, J. D., "Oil Property Evaluation", pages 5-2, 5-3, 5-4.

SAN JUAN 29-4 UNIT #200

In order to facilitate an economic Pictured Cliffs completion three requirements must be met. It is the combination of these three requirements that determines the economic status and completion method (PC single completion, PC-FTC Dual, PC-FTC commingle) utilized. In some cases the Pictured Cliffs formation may be economic as a stand alone or dual completion. The Fruitland Coal, however, fails to meet economic criteria in all cases except commingling. These three requirements are as follows:

RESERVES $N_p(pc)$

FLOW RATE (Q_{pci})

COSTS (Investment and Operating)

Shown in the following example are the parameters and calculations used to determine Pictured Cliffs initial rate (Q_{pci}), Pictured Cliffs Estimated Ultimate Recovery ($N_p(pc)$), and Pictured Cliffs decline rate (D_{pc}). Additionally, estimated costs associated with each completion method and economic sensitivities (figures 1-3) are attached to show the effects of PC reserves ($N_p(pc)$), initial PC rates (Q_{pci}), and completion method (costs).

The monthly gas production allocation formula presented is similar to the allocation formula presented by Meridian Oil in previous commingle hearings.

SAN JUAN 29-4 UNIT #200

DETERMINATION OF Q_{pci} : (INITIAL PICTURED CLIFFS MONTHLY PRODUCTION)

$$Q_{pci} = Q_{t(1)} \times Q_{pc(p)} / \{Q_{pc(p)} + Q_{ftc(p)}\}$$

WHERE:

$Q_{t(1)}$ = FIRST MONTH TOTAL PRODUCTION (MCF)

$Q_{pc(p)}$ = FINAL PICTURED CLIFFS FLOW TEST (MCFPD)

$Q_{ftc(p)}$ = FINAL FRUITLAND COAL FLOW TEST (MCFPD)

SAN JUAN 29-4 UNIT #200

EXAMPLE DETERMINATION OF:

(a) $N_p(pc)$
(b) Q_{pci}
(c) D_{pc}

PC EUR
INITIAL PC MONTHLY FLOW RATE
PC MONTHLY DECLINE RATE

(a) DETERMINATION OF $N_p(pc)$

(see page 5 for $N_p(pc)$ derivation)

$$N_p(pc) = 1.16 \text{ (MMCF/PSI)} \times P^* \text{ (PSI)} \times R_f$$

$$P^* = 1090 \text{ PSI (FROM SIBHP)}$$

$$N_p(pc) = 1.16 \text{ MMCF/PSI} \times 1090 \text{ PSI} \times 0.95$$

$$\underline{N_p(pc) = 1,197 \text{ MMCF}}$$

(b) DETERMINATION OF Q_{pci}

$$Q_{pci} = Q_t(1) \times \{Q_{pc}(p) / (Q_{pc}(p) + Q_{ftc}(p))\}$$

$$\begin{aligned} Q_t(1) &= 15,000 \text{ MCF} \\ Q_{pc}(p) &= 500 \text{ MCF/D} \\ Q_{ftc}(p) &= 400 \text{ MCF/D} \end{aligned}$$

1ST MONTH TOTAL PRODUCTION
PC FLOW TEST
FTC FLOW TEST

$$Q_{pci} = 15,000 \text{ MCF/M} \times \{500 \text{ MCF/D} / (500 \text{ MCF/D} + 400 \text{ MCF/D})\}$$

$$\underline{Q_{pci} = 8,333 \text{ MCF/M}}$$

(c) DETERMINATION OF D_{pc}

$$D_{pc} = (Q_{pci} - Q_{pcabd}) / N_p(pc)$$

$$Q_{pcabd} = 300 \text{ MCF/M}$$

$$D_{pc} = (8,333 \text{ MCF/M} - 300 \text{ MCF/M}) / (1,197,000 \text{ MCF})$$

$$\underline{D_{pc} = 0.0067/\text{M}}$$

$$\underline{\text{THUS: } Q_{ftc} = Q_t(\text{MCF/M}) - 8,333(\text{MCF/M}) \times e^{\{-(0.0067(1/\text{M})) \times t(\text{M})\}}}$$

SAN JUAN 29-4 UNIT #200

A.	DETERMINATION OF PC RESERVES	$N_p(pc) = (HCPV \times B_g \times R_f)$
	Volumetric Evaluation (averages are for subject 160 acre drill block)	
a.	(t) thickness	= 32.0 ft
b.	(phi) porosity	= 14.0 %
c.	(Sw) H2O saturation	= 44.0 %
d.	(Rf) Recovery Factor	= 95.0 %
e.	(rcf) Reservoir Cubic Feet	@ reservoir conditions
f.	(scf) Standard Cubic Feet	@ standard conditions

1. $HCPV = \text{HYDROCARBON PORE VOLUME (rcf)}$

$$= t \text{ (ft)} \times a \text{ (ft}^2\text{)} \times \phi \times (1-S_w)$$

$$= 32 \text{ (ft)} \times 160 \text{ (acres)} \times 43,560 \text{ (ft}^2\text{/acre)} \times 0.14 \times (1-0.44)$$

$$= 17,656,000 \text{ ft}^3 \quad 1 \text{ mmrcf} = 1,000,000 \text{ ft}^3$$

$HCPV = 17.656 \text{ mmrcf}$

2. $B_g = \text{FORMATION VOLUME FACTOR (scf/rcf)}$

UTILIZING THE REAL GAS LAW TO DETERMINE THE FORMATION VOLUME FACTOR (B_g):

REAL GAS LAW states:

$$P V = Z n R T$$

Rearranging to solve for n:

$$n = P V / Z R T$$

assuming:

$$n_r = n_s$$

WHERE: $n_r = \text{NUMBER OF MOLES OF GAS AT RESERVOIR CONDITION}$

$n_s = \text{NUMBER OF MOLES OF GAS AT SURFACE CONDITIONS}$

THUS: $\frac{P_r V_r}{Z_r T_r R} = \frac{P_s V_s}{Z_s T_s R}$

Rearranging: $\frac{V_s}{V_r} = \frac{B_g}{Z_s T_s P_r / Z_r T_r P_s}$

assuming:

Z_s	=	1.00	
Z_r	=	0.94	
T_s	=	60 °F	or 520 °R
T_r	=	100 °F	or 560 °R
P_s	=	15.025 psia	
P_r	=	Determined from build-up test	

$$B_g = \text{FORMATION VOLUME FACTOR (scf/rcf)} = \frac{Z_s T_s P_r}{Z_r T_r P_s}$$

$$= (\text{scf/rcf}) \{1.00 \times 520 \text{ (}^\circ\text{R)} \times P_r \text{ (psia)}\} / \{0.94 \times 560 \text{ (}^\circ\text{R)} \times 15.025 \text{ (psia)}\}$$

$B_g = 0.0657 \{ \text{scf/ (rcf psia)} \} \times P_r \text{ (psia)}$

3. $EUR = HCPV \times B_g \times R_f$

$$= 17.656 \text{ (mmrcf)} \times 0.0657 \{ \text{scf/(rcf psia)} \} \times P_r \text{ (psia)} \times 0.95$$

$N_p(pc) = 1.16 \text{ (mmscf/psia)} \times P_r \text{ (psia)} \times 0.95$

SAN JUAN 29-4 UNIT #200

B. PICTURED CLIFFS DRILLING /COMPLETION COST SUMMARY

1. STAND ALONE SINGLE PC COMPLETION

ESTIMATED COSTS:	TANGIBLE (M\$)	INTANGIBLE (M\$)	TOTAL (M\$)
	115.00	209.75	324.75

2. FTC/PC DUAL COMPLETION*

ESTIMATED COSTS:	TANGIBLE (M\$)	INTANGIBLE (M\$)	TOTAL (M\$)
	127.20	144.34	271.54

3. FTC/PC COMMINGLE COMPLETION*

ESTIMATED COSTS:	TANGIBLE (M\$)	INTANGIBLE (M\$)	TOTAL (M\$)
	58.90	141.45	200.35

***PICTURED CLIFFS COSTS ONLY**

C. ECONOMIC SUMMARY

THE FIGURE INCLUDED DEPICTS RESERVES (EUR) VS INITIAL RATE (MC

THREE CASES PER FIGURE (FTC/PC COMMINGLE, FTC/PC DUAL, PC SINGLE) @ 15 % ROR

SAN JUAN 29-4 UNIT #200

Expected Reservoir Pressures

Pictured Cliffs - Average of the closest PC completions is 1090 psi SICP (pressures range from 1017 psi to 1065 psi). All of the completions are within 4 miles of the subject location. The initial pressure at the subject location is expected to be the offsetting PC average of 1090 psi.

Fruitland Coal - Average of the closest FTC completions is 1070 psi SICP (pressures range from 635 to 1459 psi). All of the completions are within 4-5 miles of the subject location. The pressure at the subject location is expected to be the offset FTC average of 1070 psi.

PC - 1090 psi, FTC - 1070 psi. Within limits of pressure requirements for commingling.

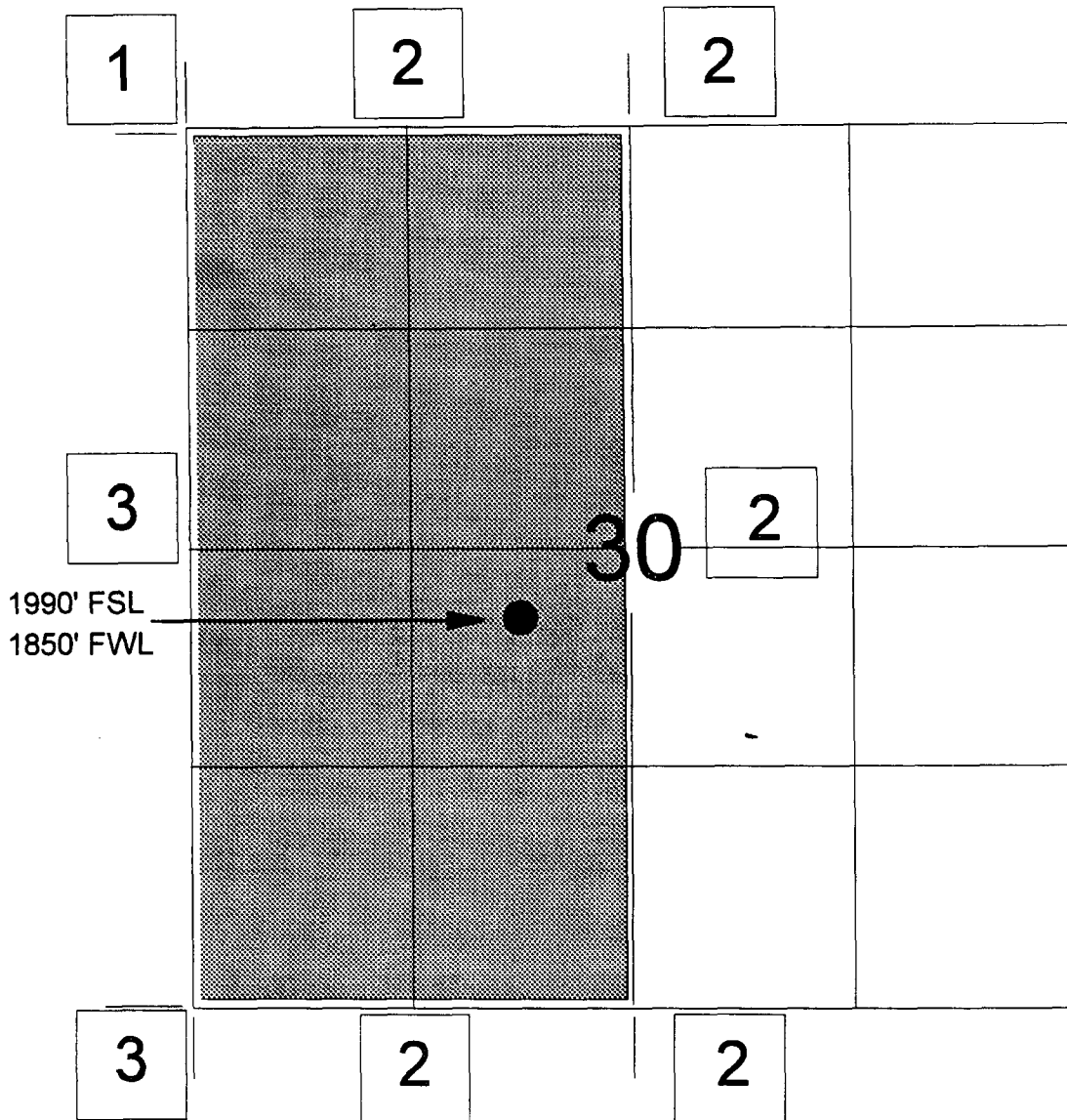
Fluid Compatibility

Neither producing formation makes oil or water in existing wells in the area. Both formations are very dry gas producers and no fluid production is anticipated in this well.

PC - dry gas production , FTC - dry gas production. Only natural gas will be produced so fluids are compatible.

MERIDIAN OIL INC.

OFFSET OPERATOR\OWNER PLAT
Fruitland Coal\Pictured Cliffs Commingle
San Juan 29-4 Unit #200
NE SW Section 30, T29N, R4W
Rio Arriba County, New Mexico



- 1) Schalk Development Company, P.O. Box 25825, Albuquerque, New Mexico 87125-FR Only
- 2) Meridian Oil Inc., P.O. Box 4289, Farmington, New Mexico 87499-4289-(PC & FR)
- 3) Phillips Petroleum Company, San Juan 29-5 Unit Operator, 5525 Hwy 64, NBU 3004, Farmington, New Mexico 87401-(PC & FR)