

MERIDIAN OIL

OIL CONSERVATION DIVISION
RECEIVED

APR 21 1994 PM 8 50

April 21, 1994

New Mexico Oil Conservation Division
Attn: Mr. Bill LeMay
P.O. Box 2088
310 Old Santa Fe Trail
Santa Fe, New Mexico 87501

RE: Brown #200
Unit N, Section 31, T29N, R04W
Rio Arriba County, New Mexico
Downhole Commingling Request

Dear Mr. LeMay:

Meridian Oil Inc. is applying for an administrative downhole commingling order for the referenced well in the Pictured Cliffs and the Basin Fruitland Coal fields. The ownership of the zones to be commingled is common. The offset operator/owners to this well are Ruth Zimmerman Trust, Max B. Rotholz, Thomas & Mary Dugan, Langdon D. Harrison, Kerr-McGee Corp., Robert P. Tinnin, MAR Oil & Gas, H.O. Pool Trust, EJE Brown Company, Kathleen Quinn and Phillips Petroleum Company. A letter has been sent to the Bureau of Land Management and to the above mentioned notifying them of this downhole commingle.

The Fruitland Coal and Pictured Cliffs wells producing in this area operated by Meridian are marginally productive. Based on offset production in this area, drilling of separate wells and dual completions to produce the Fruitland Coal and Pictured Cliffs are not economically justified. The only economical way to recover the Fruitland Coal and Pictured Cliffs reserves in this drill block is to downhole commingle production from both zones in this well.

It is proposed to complete the Pictured Cliffs formation and test its production. It is then proposed to set a bridge plug above the Pictured Cliffs, perforate and stimulate the Fruitland Coal, and test its production. The bridge plug will then be removed, and both zones produced through a single string of tubing. The reservoir characteristics of each of the subject zones are such that underground waste will not be caused by the proposed commingling. Neither producing interval makes oil, and only minimal amounts of similar water are produced in the offset wells. The average shut-in pressures in the area for the Pictured Cliffs and Fruitland Coal are 1065 and 1040 psi, respectively.

The allocation of the commingled production will be calculated using the attached allocation formula. This formula is based on offset Pictured Cliffs production performance (material balance) and volumetrics, and uses accepted Reservoir Engineering methods to allocate the Pictured Cliffs reserves. This addresses the Fruitland Coal producing characteristics of early life inclining production rates.

New Mexico Oil Conservation Division
Mr. Bill LeMay
Brown #200
Downhole Commingling Request
Page Two

Approval of this commingling application will allow for the prevention of wasted resources and protection of correlative rights. Included with this letter are plats showing ownership of offsetting leases for both the Pictured Cliffs and Fruitland Coal, a copy of the letter to the BLM and an allocation formula.

Sincerely,

A handwritten signature in black ink, appearing to read "J. Clayton for TDC".

John D. Clayton
Regional Engineer

SHL/rjp
Attachments

cc: Frank T. Chavez - NMOCD/Aztec

MERIDIAN OIL

April 21, 1994

Bureau of Land Management
1235 La Plata Highway
Farmington, NM 87401

RE: Brown #200
Unit N, Section 31, T29N, R04W
Rio Arriba County, New Mexico
Downhole Commingle Request

Gentlemen:


Meridian Oil Inc. is in the process of applying for a downhole commingling order from the New Mexico Oil Conservation Division (NMOCD) for the referenced well located in Rio Arriba County, New Mexico. The approved application will commingle the Pictured Cliffs and the Basin Fruitland Coal fields.

The purpose of this letter is to notify you of Meridian's application. If you have no objections to the NMOCD issuing a commingling order, we would appreciate your signing this letter and returning the original to Mr. LeMay at the following address with a copy to this office:

Mr. William LeMay
New Mexico Oil Conservation Division
P.O. Box 2088
Santa Fe, NM 87501

Your prompt attention to this matter would be appreciated.

Yours truly,



John D. Clayton
Regional Engineer

The undersigned hereby waives objection to the referenced Downhole Commingle Request.

COMPANY/OWNER: _____

TITLE: _____

DATE: _____

MERIDIAN OIL

April 21, 1994

Phillips Petroleum Corp.
5525 Highway 64 NBU 3004
Farmington, NM 87401

RE: Brown #200
Unit N, Section 31, T29N, R04W
Rio Arriba County, New Mexico
Downhole Commingle Request

Gentlemen:

Meridian Oil Inc. is in the process of applying for a downhole commingling order from the New Mexico Oil Conservation Division (NMOCD) for the referenced well located in Rio Arriba County, New Mexico. The approved application will commingle the Pictured Cliffs and the Basin Fruitland Coal fields.

The purpose of this letter is to notify you of Meridian's application. If you have no objections to the NMOCD issuing a commingling order, we would appreciate your signing this letter and returning the original to Mr. LeMay at the following address with a copy to this office:

Mr. William LeMay
New Mexico Oil Conservation Division
P.O. Box 2088
Santa Fe, NM 87501

Your prompt attention to this matter would be appreciated.

Yours truly,



John D. Clayton
Regional Engineer

The undersigned hereby waives objection to the referenced Downhole Commingle Request.

COMPANY/OWNER: _____

TITLE: _____

DATE: _____

MERIDIAN OIL

April 21, 1994

Ruth Zimmerman Trust
Attn: Hazel Hart
842 Muirlands Vista Way
La Jolla, CA 92037

RE: Brown #200
Unit N, Section 31, T29N, R04W
Rio Arriba County, New Mexico
Downhole Commingle Request

Dear Ms. Hazel Hart:

Meridian Oil Inc. is in the process of applying for a downhole commingling order from the New Mexico Oil Conservation Division (NMOCD) for the referenced well located in Rio Arriba County, New Mexico. The approved application will commingle the Pictured Cliffs and the Basin Fruitland Coal fields.

The purpose of this letter is to notify you of Meridian's application. If you have no objections to the NMOCD issuing a commingling order, we would appreciate your signing this letter and returning the original to Mr. LeMay at the following address with a copy to this office:

Mr. William LeMay
New Mexico Oil Conservation Division
P.O. Box 2088
Santa Fe, NM 87501

Your prompt attention to this matter would be appreciated.

Yours truly,



John D. Clayton
Regional Engineer

The undersigned hereby waives objection to the referenced Downhole Commingle Request.

COMPANY/OWNER: _____

TITLE: _____

DATE: _____

MERIDIAN OIL

April 21, 1994

Max B. Rotholz
1323 North Fulton
Wharton, TX 77488

RE: Brown #200
Unit N, Section 31, T29N, R04W
Rio Arriba County, New Mexico
Downhole Commingle Request

Gentlemen:

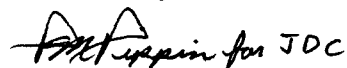
Meridian Oil Inc. is in the process of applying for a downhole commingling order from the New Mexico Oil Conservation Division (NMOCD) for the referenced well located in Rio Arriba County, New Mexico. The approved application will commingle the Pictured Cliffs and the Basin Fruitland Coal fields.

The purpose of this letter is to notify you of Meridian's application. If you have no objections to the NMOCD issuing a commingling order, we would appreciate your signing this letter and returning the original to Mr. LeMay at the following address with a copy to this office:

Mr. William LeMay
New Mexico Oil Conservation Division
P.O. Box 2088
Santa Fe, NM 87501

Your prompt attention to this matter would be appreciated.

Yours truly,



John D. Clayton
Regional Engineer

The undersigned hereby waives objection to the referenced Downhole Commingle Request.

COMPANY/OWNER: _____

TITLE: _____

DATE: _____

MERIDIAN OIL

April 21, 1994

Thomas & Mary Dugan
P.O. Box 420
Farmington, NM 87499

RE: Brown #200
Unit N, Section 31, T29N, R04W
Rio Arriba County, New Mexico
Downhole Commingle Request

Gentlemen:

Meridian Oil Inc. is in the process of applying for a downhole commingling order from the New Mexico Oil Conservation Division (NMOCD) for the referenced well located in Rio Arriba County, New Mexico. The approved application will commingle the Pictured Cliffs and the Basin Fruitland Coal fields.

The purpose of this letter is to notify you of Meridian's application. If you have no objections to the NMOCD issuing a commingling order, we would appreciate your signing this letter and returning the original to Mr. LeMay at the following address with a copy to this office:

Mr. William LeMay
New Mexico Oil Conservation Division
P.O. Box 2088
Santa Fe, NM 87501

Your prompt attention to this matter would be appreciated.

Yours truly,



John D. Clayton
Regional Engineer

The undersigned hereby waives objection to the referenced Downhole Commingle Request.

COMPANY/OWNER: _____

TITLE: _____

DATE: _____

MERIDIAN OIL

April 21, 1994

Langdon D. Harrison
7517 Tamarron Place, N.E.
Albuquerque, NM 87109

RE: Brown #200
Unit N, Section 31, T29N, R04W
Rio Arriba County, New Mexico
Downhole Commingle Request

Gentlemen:

Meridian Oil Inc. is in the process of applying for a downhole commingling order from the New Mexico Oil Conservation Division (NMOCD) for the referenced well located in Rio Arriba County, New Mexico. The approved application will commingle the Pictured Cliffs and the Basin Fruitland Coal fields.

The purpose of this letter is to notify you of Meridian's application. If you have no objections to the NMOCD issuing a commingling order, we would appreciate your signing this letter and returning the original to Mr. LeMay at the following address with a copy to this office:

Mr. William LeMay
New Mexico Oil Conservation Division
P.O. Box 2088
Santa Fe, NM 87501

Your prompt attention to this matter would be appreciated.

Yours truly,



John D. Clayton
Regional Engineer

The undersigned hereby waives objection to the referenced Downhole Commingle Request.

COMPANY/OWNER: _____

TITLE: _____

DATE: _____

MERIDIAN OIL

April 21, 1994

Kerr-McGee Corp.
P.O. Box 11050
Midland, TX 79702

RE: Brown #200
Unit N, Section 31, T29N, R04W
Rio Arriba County, New Mexico
Downhole Commingle Request

Gentlemen:

Meridian Oil Inc. is in the process of applying for a downhole commingling order from the New Mexico Oil Conservation Division (NMOCD) for the referenced well located in Rio Arriba County, New Mexico. The approved application will commingle the Pictured Cliffs and the Basin Fruitland Coal fields.

The purpose of this letter is to notify you of Meridian's application. If you have no objections to the NMOCD issuing a commingling order, we would appreciate your signing this letter and returning the original to Mr. LeMay at the following address with a copy to this office:

Mr. William LeMay
New Mexico Oil Conservation Division
P.O. Box 2088
Santa Fe, NM 87501

Your prompt attention to this matter would be appreciated.

Yours truly,



John D. Clayton
Regional Engineer

The undersigned hereby waives objection to the referenced Downhole Commingle Request.

COMPANY/OWNER: _____

TITLE: _____

DATE: _____

MERIDIAN OIL

April 21, 1994

MAR Oil & Gas
P.O. Box 5155
Santa Fe, NM 87502

RE: Brown #200
Unit N, Section 31, T29N, R04W
Rio Arriba County, New Mexico
Downhole Commingle Request

Gentlemen:

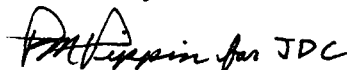
Meridian Oil Inc. is in the process of applying for a downhole commingling order from the New Mexico Oil Conservation Division (NMOCD) for the referenced well located in Rio Arriba County, New Mexico. The approved application will commingle the Pictured Cliffs and the Basin Fruitland Coal fields.

The purpose of this letter is to notify you of Meridian's application. If you have no objections to the NMOCD issuing a commingling order, we would appreciate your signing this letter and returning the original to Mr. LeMay at the following address with a copy to this office:

Mr. William LeMay
New Mexico Oil Conservation Division
P.O. Box 2088
Santa Fe, NM 87501

Your prompt attention to this matter would be appreciated.

Yours truly,



John D. Clayton
Regional Engineer

The undersigned hereby waives objection to the referenced Downhole Commingle Request.

COMPANY/OWNER: _____

TITLE: _____

DATE: _____

MERIDIAN OIL

April 21, 1994

Robert P Tinnin
P.O. Box 1885
Albuquerque, NM 87103

RE: Brown #200
Unit N, Section 31, T29N, R04W
Rio Arriba County, New Mexico
Downhole Commingle Request

Gentlemen:


Meridian Oil Inc. is in the process of applying for a downhole commingling order from the New Mexico Oil Conservation Division (NMOCD) for the referenced well located in Rio Arriba County, New Mexico. The approved application will commingle the Pictured Cliffs and the Basin Fruitland Coal fields.

The purpose of this letter is to notify you of Meridian's application. If you have no objections to the NMOCD issuing a commingling order, we would appreciate your signing this letter and returning the original to Mr. LeMay at the following address with a copy to this office:

Mr. William LeMay
New Mexico Oil Conservation Division
P.O. Box 2088
Santa Fe, NM 87501

Your prompt attention to this matter would be appreciated.

Yours truly,



John D. Clayton
Regional Engineer

The undersigned hereby waives objection to the referenced Downhole Commingle Request.

COMPANY/OWNER: _____

TITLE: _____

DATE: _____

MERIDIAN OIL

April 21, 1994

H.O. Pool Trust
Attn: Debbie Burney
P.O. Box 25189
Oklahoma City, OK 73125

RE: Brown #200
Unit N, Section 31, T29N, R04W
Rio Arriba County, New Mexico
Downhole Commingle Request

Gentlemen:


Meridian Oil Inc. is in the process of applying for a downhole commingling order from the New Mexico Oil Conservation Division (NMOCD) for the referenced well located in Rio Arriba County, New Mexico. The approved application will commingle the Pictured Cliffs and the Basin Fruitland Coal fields.

The purpose of this letter is to notify you of Meridian's application. If you have no objections to the NMOCD issuing a commingling order, we would appreciate your signing this letter and returning the original to Mr. LeMay at the following address with a copy to this office:

Mr. William LeMay
New Mexico Oil Conservation Division
P.O. Box 2088
Santa Fe, NM 87501

Your prompt attention to this matter would be appreciated.

Yours truly,



John D. Clayton
Regional Engineer

The undersigned hereby waives objection to the referenced Downhole Commingle Request.

COMPANY/OWNER: _____

TITLE: _____

DATE: _____

MERIDIAN OIL

April 21, 1994

EJE Brown Company
c/o Nationsbank of Texas, N.A.
P.O. Box 2546
Ft. Worth, TX 76113-2546

RE: Brown #200
Unit N, Section 31, T29N, R04W
Rio Arriba County, New Mexico
Downhole Commingle Request

Gentlemen:


Meridian Oil Inc. is in the process of applying for a downhole commingling order from the New Mexico Oil Conservation Division (NMOCD) for the referenced well located in Rio Arriba County, New Mexico. The approved application will commingle the Pictured Cliffs and the Basin Fruitland Coal fields.

The purpose of this letter is to notify you of Meridian's application. If you have no objections to the NMOCD issuing a commingling order, we would appreciate your signing this letter and returning the original to Mr. LeMay at the following address with a copy to this office:

Mr. William LeMay
New Mexico Oil Conservation Division
P.O. Box 2088
Santa Fe, NM 87501

Your prompt attention to this matter would be appreciated.

Yours truly,



John D. Clayton
Regional Engineer

The undersigned hereby waives objection to the referenced Downhole Commingle Request.

COMPANY/OWNER: _____

TITLE: _____

DATE: _____

MERIDIAN OIL

April 21, 1994

Kathleen Quinn
c/o Sunwest Bank of Albuquerque, N.A.
Attn: Gail McBreatry
P.O. Box 26900
Albuquerque, NM 87125

RE: Brown #200
Unit N, Section 31, T29N, R04W
Rio Arriba County, New Mexico
Downhole Commingle Request

Gentlemen:

Meridian Oil Inc. is in the process of applying for a downhole commingling order from the New Mexico Oil Conservation Division (NMOCD) for the referenced well located in Rio Arriba County, New Mexico. The approved application will commingle the Pictured Cliffs and the Basin Fruitland Coal fields.

The purpose of this letter is to notify you of Meridian's application. If you have no objections to the NMOCD issuing a commingling order, we would appreciate your signing this letter and returning the original to Mr. LeMay at the following address with a copy to this office:

Mr. William LeMay
New Mexico Oil Conservation Division
P.O. Box 2088
Santa Fe, NM 87501

Your prompt attention to this matter would be appreciated.

Yours truly,



John D. Clayton
Regional Engineer

The undersigned hereby waives objection to the referenced Downhole Commingle Request.

COMPANY/OWNER: _____

TITLE: _____

DATE: _____

BROWN #200

MONTHLY GAS PRODUCTION ALLOCATION FORMULA

GENERAL EQUATION

$$Q_t = Q_{ftc} + Q_{pc}$$

WHERE: Q_t = TOTAL MONTHLY PRODUCTION (MCF/MONTH)
 Q_{ftc} = FRUITLAND COAL (FTC) MONTHLY PRODUCTION
 Q_{pc} = PICTURED CLIFFS (PC) MONTHLY PRODUCTION (MCF/MONTH)

REARRANGING THE EQUATION TO SOLVE FOR Q_{ftc} :

$$Q_{ftc} = Q_t - Q_{pc}$$

ANY PRODUCTION RATE OVER WHAT IS CALCULATED FOR THE PICTURED CLIFFS (PC) USING THE APPLIED FORMULA IS FRUITLAND COAL (FTC) PRODUCTION.

ICTURED CLIFFS (PC) FORMATION PRODUCTION FORMULA IS:

$$Q_{pc} = Q_{pci} * e^{\{-(D_{pc}) * (t)\}}$$

WHERE: Q_{pci} = INITIAL PC MONTHLY FLOW RATE (CALCULATED FROM FLOW TEST)
 D_{pc} = PICTURED CLIFFS MONTHLY DECLINE RATE CALCULATED FROM:
 $D_{pc} = (Q_{pci} - Q_{pcabd}) / N_{p(pc)}$
See Determination of Q_{pci} and PC Estimated Ultimate Recovery (EUR)
 $Q_{pcabd} = 300$ MCF/M

WHERE: $N_{p(pc)}$ = PICTURED CLIFFS ESTIMATED ULTIMATE RECOVERY (EUR)
 $P^* \times 1.16 \text{ MMCF/PSI}^{**} \times R_f$
 P^* = INITIAL RESERVOIR PRESSURE (7 DAY SIBHP)
 R_f = RECOVERY (FIELD ANALOGY): = 0.95
 $**$ DETERMINED FROM MATERIAL BALANCE (FIELD ANALOGY) AND VOLUMETRIC RESERVES (LOG ANALYSIS)

By calculating PC EUR FROM SIBHP and determining PC initial flow rate, D_{pc} can then be estimated utilizing the previously described parameters

THUS: $Q_{ftc} = Q_t - Q_{pci} * e^{\{-(D_{pc}) * (t)\}}$

WHERE: (t) IS IN MONTHS

REFERENCE: Thompson, R. S., and Wright, J. D., "Oil Property Evaluation", pages 5-2, 5-3, 5-4.

BROWN #200

DETERMINATION OF Q_{pci} : (INITIAL PICTURED CLIFFS MONTHLY PRODUCTION)

$$Q_{pci} = Q_t(1) \times Q_{pc}(p) / \{Q_{pc}(p) + Q_{ftc}(p)\}$$

WHERE:

$Q_t(1)$ = FIRST MONTH TOTAL PRODUCTION (MCF)

$Q_{pc}(p)$ = FINAL PICTURED CLIFFS FLOW TEST (MCFPD)

$Q_{ftc}(p)$ = FINAL FRUITLAND COAL FLOW TEST (MCFPD)

BROWN #200

EXAMPLE DETERMINATION OF:

(a) $N_p(pc)$
(b) Q_{pci}
(c) D_{pc}

PC EUR
INITIAL PC MONTHLY FLOW RATE
PC MONTHLY DECLINE RATE

(a) DETERMINATION OF $N_p(pc)$

$$N_p(pc) = 1.16 \text{ (MMCF/PSI)} \times P^* \text{ (PSI)} \times R_f$$

$$P^* = 1065 \text{ PSI (FROM 7 DAY SIBHP)}$$

$$N_p(pc) = 1.16 \text{ MMCF/PSI} \times 1065 \text{ PSI} \times 0.95$$

$$\underline{N_p(pc) = 1174 \text{ MMCF}}$$

(b) DETERMINATION OF Q_{pci}

$$Q_{pci} = Q_t(1) \times \{Q_{pc}(p) / (Q_{pc}(p) + Q_{ftc}(p))\}$$

$$\begin{aligned} Q_t(1) &= 15,000 \text{ MCF} \\ Q_{pc}(p) &= 500 \text{ MCF/D} \\ Q_{ftc}(p) &= 400 \text{ MCF/D} \end{aligned}$$

1ST MONTH TOTAL PRODUCTION
PC FLOW TEST
FTC FLOW TEST

$$Q_{pci} = 15,000 \text{ MCF/M} \times \{500 \text{ MCF/D} / (500 \text{ MCF/D} + 400 \text{ MCF/D})\}$$

$$\underline{Q_{pci} = 8,333 \text{ MCF/M}}$$

(c) DETERMINATION OF D_{pc}

$$D_{pc} = (Q_{pci} - Q_{pcabd}) / N_{pc}$$

$$Q_{pcabd} = 300 \text{ MCF/M}$$

$$D_{pc} = (8,333 \text{ MCF/M} - 300 \text{ MCF/M}) / (1,174,000 \text{ MCF})$$

$$\underline{D_{pc} = 0.007/\text{M}}$$

$$\underline{\text{THUS: } Q_{ftc} = Q_t(\text{MCF/M}) - 8,333(\text{MCF/M}) \times e^{\{-(0.007(1/\text{M}))\}} \times t(\text{M})\}}$$

MERIDIAN OIL INC

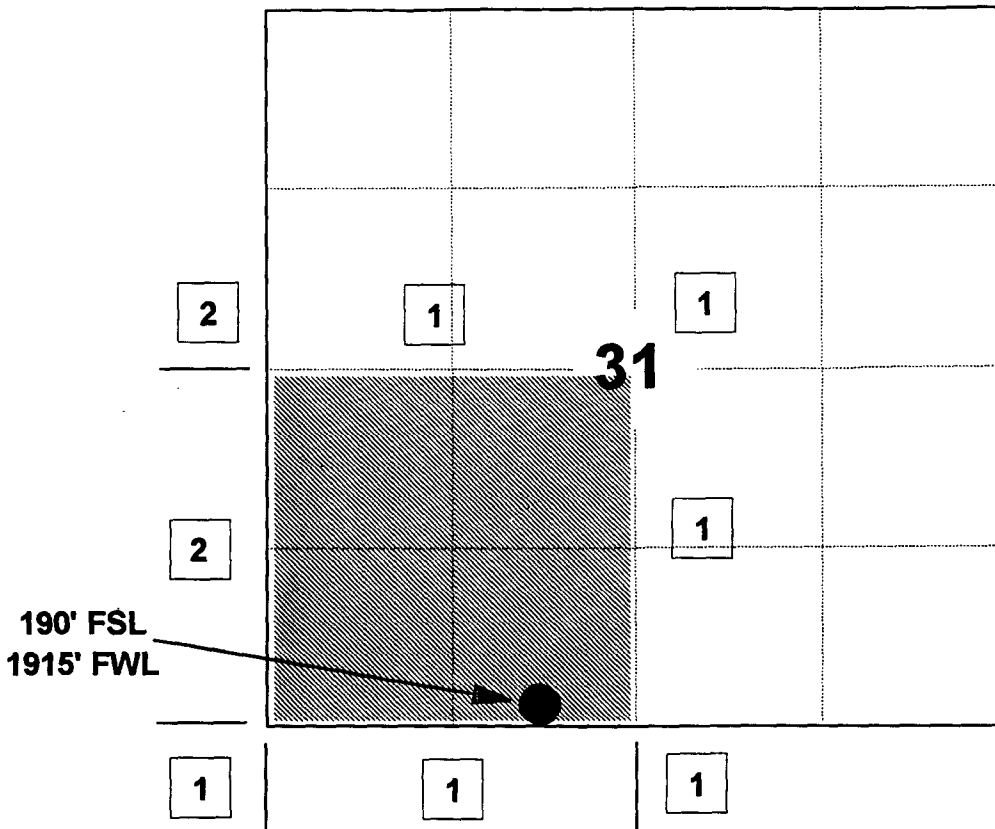
BROWN #200

OFFSET OPERATOR \ OWNER PLAT

Fruitland Coal / Pictured Cliffs Commingle Well

Unorthodox Well Location

Township 29 North, Range 4 West



1) Meridian Oil Inc

2) Phillips Petroleum Company

5525 Highway 64 NBU 3004, Farmington, NM 87401

MERIDIAN OIL INC

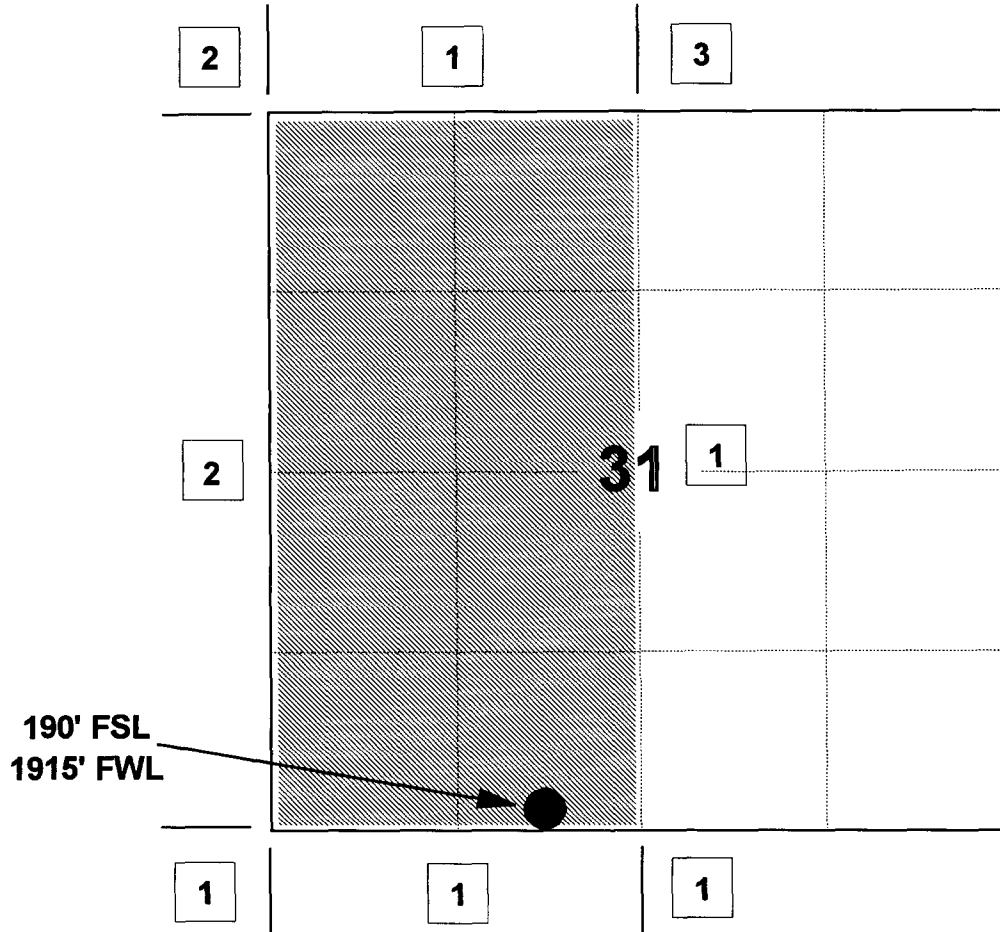
BROWN #200

OFFSET OPERATOR \ OWNER PLAT

Fruitland Coal / Pictured Cliffs Formation Commingle

Unorthodox Well Location

Township 29 North, Range 4 West



1) Meridian Oil Inc

2) Phillips Petroleum Company

5525 Highway 64 NBU 3004, Farmington, NM 87401

3) See Attached

Ruth Zimmerman Trust
Attn: Hazel Hart (Sister)
842 Muirlands Vista Way
La Jolla, CA 92037

Max B. Rotholz
1323 North Fulton
Wharton, TX 77488

Thomas & Mary Dugan
P.O. Box 420
Farmington, NM 87499

Langdon D. Harrison
7517 Tamarron Place, N.E.
Albuquerque, New Mexico 87109

Kerr-McGee Corp.
Post Office Box 11050
Midland, Texas 79702

Robert P. Tinnin
P.O. Box 1885
Albuquerque, NM 87103

MAR Oil & Gas
P.O. Box 5155
Santa Fe, NM 87502

H.O. Pool Trust
Attn: Debbie Burney
P.O. Box 25189
Oklahoma City, OK 73125

EJE Brown Company
c/o Nationsbank of Texas, N.A.
P.O. Box 2546
Fort Worth, TX 76113-2546

Kathleen Quinn
c/o Sunwest Bank of Albuquerque, N.A.
Attn: Gail McBrearty
P.O. Box 26900
Albuquerque, NM 87125

MERIDIAN OIL

CONSERVATION DIVISION
RECEIVED
94 JUN 7 AM 8 50

April 21, 1994

RECEIVED

By _____

MAY 3 1 1994

**TRUST MINERALS
SECTION**

H.O. Pool Trust

Attn: ~~Debbie Burney~~

~~P.O. Box 25189~~

~~P.O. Box 5825~~

~~Oklahoma City, OK 73125~~ **DENVER, CO 80217**

**First Interstate Bank of Denver, N.A.,
TRUST DEPT 023-**

P.O. BOX 5825 T.A.

DENVER, CO 80217

**RE: Brown #200
Unit N, Section 31, T29N, R04W
Rio Arriba County, New Mexico
Downhole Commingle Request**

Gentlemen:

Meridian Oil Inc. is in the process of applying for a downhole commingling order from the New Mexico Oil Conservation Division (NMOCD) for the referenced well located in Rio Arriba County, New Mexico. The approved application will commingle the Pictured Cliffs and the Basin Fruitland Coal fields.

The purpose of this letter is to notify you of Meridian's application. If you have no objections to the NMOCD issuing a commingling order, we would appreciate your signing this letter and returning the original to Mr. LeMay at the following address with a copy to this office:

Mr. William LeMay
New Mexico Oil Conservation Division
P.O. Box 2088
Santa Fe, NM 87501

Your prompt attention to this matter would be appreciated.

Yours truly,

John D. Clayton for JDC

John D. Clayton
Regional Engineer

**The undersigned hereby waives objection to the referenced Downhole
Commingling Request.**

**FIRST INTERSTATE BANK OF DENVER, N.A. agent
for FIRST INTERSTATE BANK OF ARIZONA, N.A.**

COMPANY/OWNER: _____

TITLE: Assistant Vice President & Trust Officer

DATE: _____

MERIDIAN OIL CONSERVATION DIVISION
RECEIVED

94 MAY 3 AM 8 50

April 21, 1994

Thomas & Mary Dugan
P.O. Box 420
Farmington, NM 87499

RE: Brown #200
Unit N, Section 31, T29N, R04W
Rio Arriba County, New Mexico
Downhole Commingle Request

Gentlemen:

Meridian Oil Inc. is in the process of applying for a downhole commingling order from the New Mexico Oil Conservation Division (NMOCD) for the referenced well located in Rio Arriba County, New Mexico. The approved application will commingle the Pictured Cliffs and the Basin Fruitland Coal fields.

The purpose of this letter is to notify you of Meridian's application. If you have no objections to the NMOCD issuing a commingling order, we would appreciate your signing this letter and returning the original to Mr. LeMay at the following address with a copy to this office:

Mr. William LeMay
New Mexico Oil Conservation Division
P.O. Box 2088
Santa Fe, NM 87501

Your prompt attention to this matter would be appreciated.

Yours truly,



John D. Clayton
Regional Engineer

The undersigned hereby waives objection to the referenced Downhole Commingle Request.

COMPANY/OWNER:

TITLE: PRESIDENT

DATE:

4-29-94

MERIDIAN OIL

April 21, 1994

EJE Brown Company
c/o Nationsbank of Texas, N.A.
P.O. Box 2546
Ft. Worth, TX 76113-2546

RE: Brown #200
Unit N, Section 31, T29N, R04W
Rio Arriba County, New Mexico
Downhole Commingle Request

Gentlemen:

Meridian Oil Inc. is in the process of applying for a downhole commingling order from the New Mexico Oil Conservation Division (NMOCD) for the referenced well located in Rio Arriba County, New Mexico. The approved application will commingle the Pictured Cliffs and the Basin Fruitland Coal fields.

The purpose of this letter is to notify you of Meridian's application. If you have no objections to the NMOCD issuing a commingling order, we would appreciate your signing this letter and returning the original to Mr. LeMay at the following address with a copy to this office:

Mr. William LeMay
New Mexico Oil Conservation Division
P.O. Box 2088
Santa Fe, NM 87501

Your prompt attention to this matter would be appreciated.

Yours truly,



John D. Clayton
Regional Engineer

The undersigned hereby waives objection to the referenced Downhole Commingle Request.

NationsBank of Texas, N.A. in its Fiduciary Capacity
COMPANY/OWNER: The EJE Brown Company
TITLE: Donald W. Severe
Donald W. Severe, Vice President
DATE: 5/2/94

MERIDIAN OIL

OIL CONSERVATION DIVISION
RECEIVED

APR 21 1994
94 MAY 13 AM 8 50

Ruth Zimmerman Trust
Attn: Hazel Hart
842 Muirlands Vista Way
La Jolla, CA 92037

RE: Brown #200
Unit N, Section 31, T29N, R04W
Rio Arriba County, New Mexico
Downhole Commingle Request

Dear Ms. Hazel Hart:

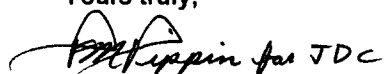
Meridian Oil Inc. is in the process of applying for a downhole commingling order from the New Mexico Oil Conservation Division (NMOCD) for the referenced well located in Rio Arriba County, New Mexico. The approved application will commingle the Pictured Cliffs and the Basin Fruitland Coal fields.

The purpose of this letter is to notify you of Meridian's application. If you have no objections to the NMOCD issuing a commingling order, we would appreciate your signing this letter and returning the original to Mr. LeMay at the following address with a copy to this office:

Mr. William LeMay
New Mexico Oil Conservation Division
P.O. Box 2088
Santa Fe, NM 87501

Your prompt attention to this matter would be appreciated.

Yours truly,



John D. Clayton
Regional Engineer

The undersigned hereby waives objection to the referenced Downhole Commingle Request.

COMPANY/OWNER: Ruth Zimmerman Trust
TITLE: Trustee
DATE: 5/9/94

RECEIVED APR 28 1994

MERIDIAN OIL

April 21, 1994

MAR Oil & Gas
P.O. Box 5155
Santa Fe, NM 87502

RE: Brown #200
Unit N, Section 31, T29N, R04W
Rio Arriba County, New Mexico
Downhole Commingle Request

Gentlemen:

Meridian Oil Inc. is in the process of applying for a downhole commingling order from the New Mexico Oil Conservation Division (NMOCD) for the referenced well located in Rio Arriba County, New Mexico. The approved application will commingle the Pictured Cliffs and the Basin Fruitland Coal fields.

The purpose of this letter is to notify you of Meridian's application. If you have no objections to the NMOCD issuing a commingling order, we would appreciate your signing this letter and returning the original to Mr. LeMay at the following address with a copy to this office:

Mr. William LeMay
New Mexico Oil Conservation Division
P.O. Box 2088
Santa Fe, NM 87501

Your prompt attention to this matter would be appreciated.

Yours truly,



John D. Clayton
Regional Engineer

The undersigned hereby waives objection to the referenced Downhole Commingle Request.

COMPANY/OWNER: MAR Oil & Gas Corp. 

TITLE: PRESIDENT

DATE: 4/29/94

MERIDIAN OIL CONSERVATION DIVISION
RECEIVED

'94 MAY 3 AM 8 50

April 21, 1994

RECEIVED

APR 25 1994

PHILLIPS PETROLEUM CO.
FARMINGTON AREA

Phillips Petroleum Corp.
5525 Highway 64 NBU 3004
Farmington, NM 87401

RE: Brown #200
Unit N, Section 31, T29N, R04W
Rio Arriba County, New Mexico
Downhole Commingle Request

Gentlemen:

Meridian Oil Inc. is in the process of applying for a downhole commingling order from the New Mexico Oil Conservation Division (NMOCD) for the referenced well located in Rio Arriba County, New Mexico. The approved application will commingle the Pictured Cliffs and the Basin Fruitland Coal fields.

The purpose of this letter is to notify you of Meridian's application. If you have no objections to the NMOCD issuing a commingling order, we would appreciate your signing this letter and returning the original to Mr. LeMay at the following address with a copy to this office:

Mr. William LeMay
New Mexico Oil Conservation Division
P.O. Box 2088
Santa Fe, NM 87501

Your prompt attention to this matter would be appreciated.

Yours truly,



John D. Clayton
Regional Engineer

The undersigned hereby waives objection to the referenced Downhole Commingle Request.

COMPANY/OWNER: Phillips Petroleum Company

TITLE: Richard L. A. J. Rieke Jr., Area Landman

DATE: 4/28/94

Microsoft Mail v3.0 IPM.Microsoft Mail.Note

From: Ernie Busch

To: David Catanach

Subject: MERIDIAN OIL INC. (DHC)

Date: 1994-05-17 08:54

Priority: R

Message ID: 199C0657

Conversation ID: 199C0657

WELL NAME & NO.	BROWN #200
LOCATION	N-31-29N-04W
RECOMMEND	APPROVAL

=====