

NEW MEXICO

Gas Well Plat

OIL CONSERVATION COMMISSION

HOBBS OFFICE OCC

MAIN OFFICE OCC

Date July 1, 1954The Ohio Oil Company

1954 JUL 14 Muncy

1

Operator

Lease

Well No.

Name of Producing Formation Tubb Pool Tubb GasNo. Acres Dedicated to the Well 160SECTION 24 TOWNSHIP 22-S RANGE 37-E

Permit to Dual:			
Order DC-124 Granted June 18, 1954			
Tubb-Drinkard Dual: 1			

Dedicated Acreage →

1
660'
660'

I hereby certify that the information given above is true and complete to the best of my knowledge.

1. Is this gas well a dual completion? Yes No

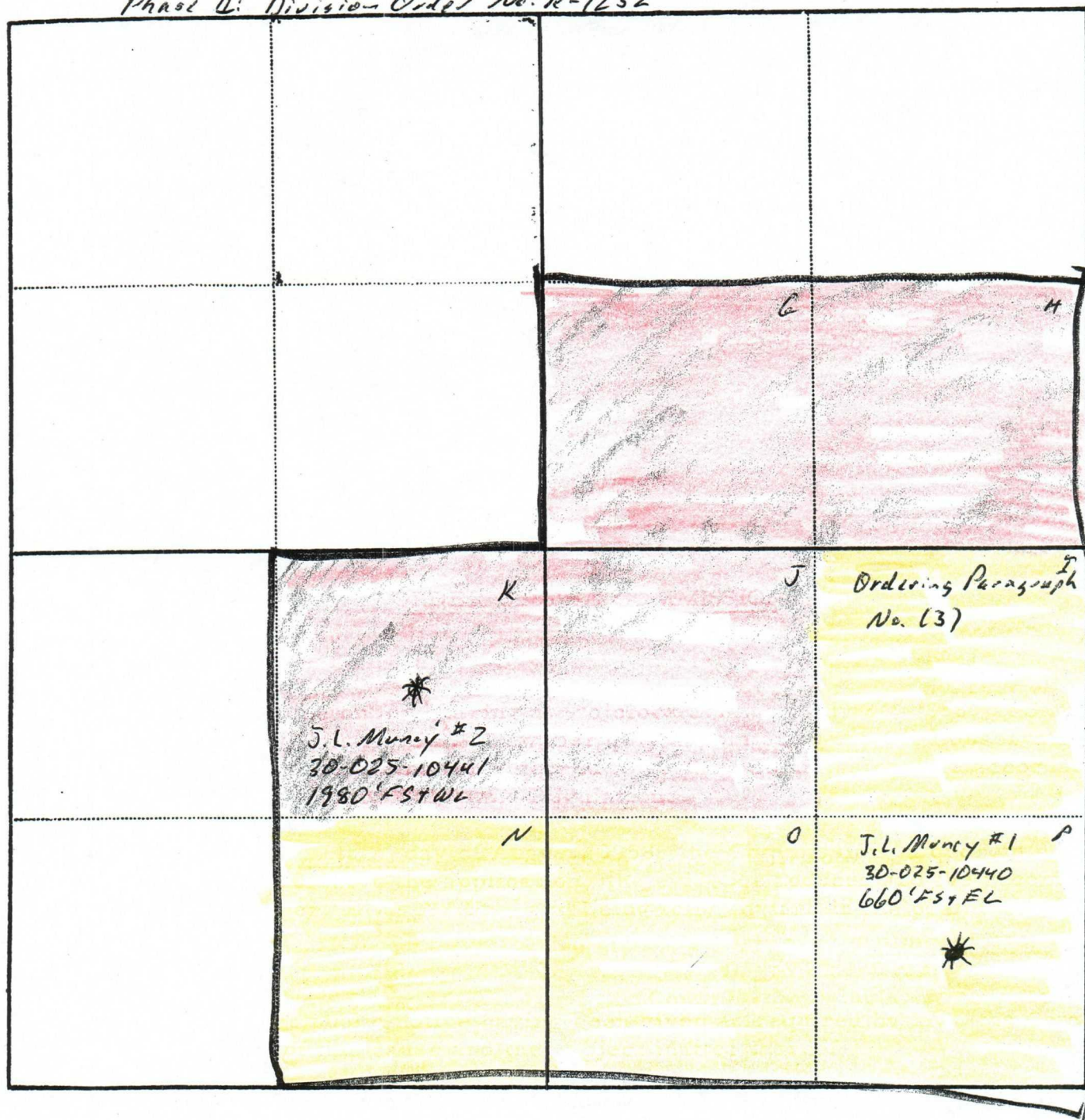
2. Are there any other dually completed wells within the dedicated acreage? Yes No

Name W. A. Agelberger Jr.
Position Petroleum Engineer
Representing The Ohio Oil Company
Address P.O. Box 552, Midland, Texas

Phase I

J. L. Muncy See Lease - Tub 4950 Development
Phase II: Division Order No. R-1232

J. L. Muncy See Lease - Tub 999 Development
Phase II: Division Order No. R-1232

[illegible]

BEFORE THE OIL CONSERVATION COMMISSION
OF THE STATE OF NEW MEXICO

IN THE MATTER OF THE HEARING
CALLED BY THE OIL CONSERVATION
COMMISSION OF NEW MEXICO FOR
THE PURPOSE OF CONSIDERING:

CASE NO. 1487
Order No. R-1232

APPLICATION OF OHIO OIL COMPANY FOR
TWO 160-ACRE NON-STANDARD GAS PRORATION
UNITS IN THE TUBB GAS POOL AND FOR TWO
160-ACRE NON-STANDARD GAS PRORATION UNITS
IN THE BLINEBRY GAS POOL, LEA COUNTY,
NEW MEXICO.

ORDER OF THE COMMISSION

BY THE COMMISSION:

This cause came on for hearing at 9 o'clock a.m. on July 24, 1958, at Santa Fe, New Mexico, before Elvis A. Utz, Examiner duly appointed by the Oil Conservation Commission of New Mexico, hereinafter referred to as the "Commission," in accordance with Rule 1214 of the Commission Rules and Regulations.

NOW, on this 6th day of August, 1958, the Commission, a quorum being present, having considered the application, the evidence adduced and the recommendations of the Examiner, Elvis A. Utz, and being fully advised in the premises,

FINDS:

(1) That due public notice having been given as required by law, the Commission has jurisdiction of this cause and the subject matter thereof.

(2) That the applicant, Ohio Oil Company, is the operator of the SE/4, S/2 NE/4, and the E/2 SW/4 of Section 24, Township 22 South, Range 37 East, NMPM, Lea County, New Mexico.

(3) That the applicant is the operator of the following described wells: J. L. Muncy Well No. 1, located 660 feet from the South line and 660 feet from the East line of said Section 24; J. L. Muncy Well No. 2, located 1980 feet from the South line and 1980 feet from the West line of said Section 24; J. L. Muncy Well No. 3, located 350 feet from the South line and 1720 feet from the West line of said Section 24.

(4) That by Order R-815 the applicant was granted a 160-acre non-standard gas proration unit in the Blinebry Gas Pool for the said J. L. Muncy Well No. 3, such unit consisting of the E/2 SW/4 and W/2 SE/4 of said Section 24.

CASE NO. 1487
Order No. R-1232

- (5) That the SE/4 of said Section 24 is presently dedicated to the said J. L. Muncy Well No. 1 in the Tubb Gas Pool.
- (6) That Administrative Order DC-630 authorized the gas-gas dual completion of the said J. L. Muncy Well No. 2 in the Blinebry Gas Pool and the Tubb Gas Pool.
- (7) That the applicant proposes the establishment of a 160-acre non-standard gas proration unit in the Blinebry Gas Pool, consisting of the SE/4 SW/4, SW/4 SE/4, and the E/2 SE/4 of said Section 24 to be dedicated to said J. L. Muncy Well No. 3.
- (8) That the applicant proposes the establishment of a 160-acre non-standard gas proration unit in the Tubb Gas Pool, consisting of the SE/4 SW/4, SW/4 SE/4, and the E/2 SE/4 of said Section 24 to be dedicated to said J. L. Muncy Well No. 1.
- (9) That the applicant proposes the establishment of a 160-acre non-standard gas proration unit in the Blinebry Gas Pool, consisting of the NE/4 SW/4, NW/4 SE/4, and the S/2 NE/4 of said Section 24 to be dedicated to said J. L. Muncy Well No. 2.
- (10) That the applicant proposes the establishment of a 160-acre non-standard gas proration unit in the Tubb Gas Pool, consisting of the NE/4 SW/4, NW/4 SE/4, and the S/2 NE/4 of said Section 24 to be dedicated to said J. L. Muncy Well No. 2.
- (11) That approval of the subject application will not cause waste nor impair correlative rights.
- (12) That the subject application should be approved contingent upon the successful dual completion of the said J. L. Muncy Well No. 2 as a gas-gas dual in the Blinebry Gas Pool and the Tubb Gas Pool and the Commission being notified of such completion.

IT IS THEREFORE ORDERED:

(1) That the 160-acre non-standard gas proration unit in the Blinebry Gas Pool consisting of the E/2 SW/4 and W/2 SE/4 of Section 24, Township 22 South, Range 37 East, NMPM, Lea County, New Mexico, approved by Order No. R-815, be and the same is hereby superseded contingent upon the successful dual completion in the Blinebry Gas Pool and Tubb Gas Pool of the J. L. Muncy Well No. 2, located 1980 feet from the South line and 1980 feet from the West line of said Section 24.

(2) That a 160-acre non-standard gas proration unit in the Blinebry Gas Pool, consisting of the SE/4 SW/4, SW/4 SE/4, and the E/2 SE/4 of said Section 24 be and the same is hereby established. Said unit is to be dedicated to the applicant's J. L. Muncy Well No. 3, located 350 feet from the South line and 1720 feet from the West line of said Section 24.

(3) That a 160-acre non-standard gas proration unit in the Tubb Gas Pool

-3-
CASE NO. 1487
Order No. R-1232



consisting of the SE/4 SW/4, SW/4 SE/4, and the E/2 SE/4 of said Section 24 be and the same is hereby established. Said unit is to be dedicated to the applicant's J. L. Muncy Well No. 1, located 660 feet from the South line and 660 feet from the East line of said Section 24.

(4) That a 160-acre non-standard gas proration unit in the Blinebry Gas Pool, consisting of the NE/4 SW/4, NW/4 SE/4, and the S/2 NE/4 of said Section 24 be and the same is hereby established. Said unit is to be dedicated to the above-described J. L. Muncy Well No. 2.

(5) That a 160-acre non-standard gas proration unit in the Tubb Gas Pool, consisting of the NE/4 SW/4, NW/4 SE/4, and the S/2 NE/4 of said Section 24 be and the same is hereby established. Said unit is to be dedicated to the above-described J. L. Muncy Well No. 2.

(6) That establishment of each of the above-described non-standard proration units is contingent upon the successful dual completion of said J. L. Muncy Well No. 2 as a gas-gas dual in the Blinebry Gas Pool and Tubb Gas Pool.

(7) That immediately upon dual completion of the above-referenced J. L. Muncy Well No. 2, the applicant shall notify the Commission by letter as to the results thereof.

DONE at Santa Fe, New Mexico, on the day and year hereinabove designated.

STATE OF NEW MEXICO
OIL CONSERVATION COMMISSION

EDWIN L. MECHEM, Chairman

MURRAY E. MORGAN, Member

A. L. PORTER, Jr., Member & Secretary

S E A L

NEW MEXICO OIL CONSERVATION COMMISSION

Well Location and Acreage Dedication PlatDate August 18, 1958

Section A.

Operator The Ohio Oil Company Lease J. L. Muncy
 Well No. 1 Unit Letter P Section 24 Township 22 S Range 37 E NMPM
 Located 660 Feet From South Line, 660 Feet From East Line
 County Lea G. L. Elevation 3321 Dedicated Acreage 160 Acres
 Name of Producing Formation Tubb Pool Tubb Gas

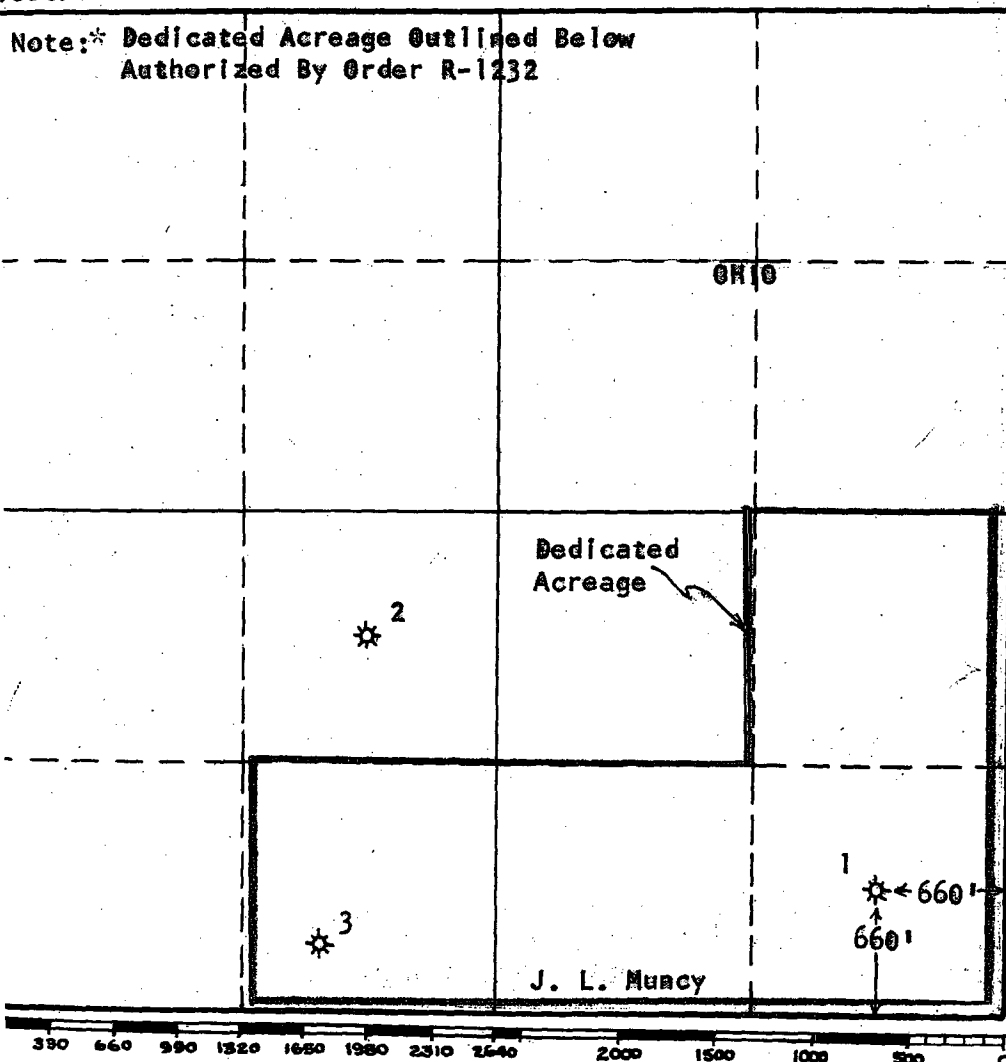
1. Is the Operator the only owner* in the dedicated acreage outlined on the plat below?
 Yes No X
2. If the answer to question one is "no," have the interests of all the owners been consolidated by communitization agreement or otherwise? Yes X No . If answer is "yes," Type of Consolidation Operating Agreement
3. If the answer to question two is "no," list all the owners and their respective interests below:

Owner

Land Description

Section B

Note: * Dedicated Acreage Outlined Below
 Authorized By Order R-1232



This is to certify that the information in Section A above is true and complete to the best of my knowledge and belief.

The Ohio Oil Company
 (Operator)

Thomas A. Webb
 (Representative)

Box 2107, Hobbs, New Mexico
 Address

This is to certify that the well location shown on the plat in Section B was plotted from field notes of actual surveys made by me or under my supervision and that the same is true and correct to the best of my knowledge and belief.

Date Surveyed

Registered Professional
 Engineer and/or Land Surveyor.

Certificate No.

(See instructions for completion of this plat)

NEW MEXICO OIL CONSERVATION COMMISSION

Well Location and Acreage Dedication Plat

Date August 18, 1958

Section A.

Operator The Ohio Oil Company Lease J. L. Muncy
 Well No. 2 Unit Letter K Section 24 Township 22 S Range 37 E NMPM
 Located 1980 Feet From South Line, 1980 Feet From West Line
 County Lea G. L. Elevation 3310 Dedicated Acreage 160 Acres
 Name of Producing Formation Tubb Pool Tubb Gas

1. Is the Operator the only owner* in the dedicated acreage outlined on the plat below?
 Yes _____ No X
2. If the answer to question one is "no," have the interests of all the owners been consolidated by communitization agreement or otherwise? Yes X No _____ If answer is "yes," Type of Consolidation Operating Agreement
3. If the answer to question two is "no," list all the owners and their respective interests below:

OwnerLand Description

Section B

Note: J. L. Muncy, Well #2 dually completed in Blinberry Gas and Tubb Gas Pools as authorized by Order DC-630.

Dedicated acreage outlined below authorized by Order R-1232.

Dedicated Acreage

OHIO

1980'

2

1980'

3

J. L. Muncy

This is to certify that the information in Section A above is true and complete to the best of my knowledge and belief.

The Ohio Oil Company

(Operator)

(Representative)

Box 2107, Hobbs, New Mexico

Address

This is to certify that the well location shown on the plat in Section B was plotted from field notes of actual surveys made by me or under my supervision and that the same is true and correct to the best of my knowledge and belief.

Date Surveyed _____

Registered Professional Engineer and/or Land Surveyor.

Certificate No. _____

(See instructions for completion of this plat)

NEW MEXICO OIL CONSERVATION COMMISSION

MAIN OFFICE

P.O. BOX 2045

HOBBS, NEW MEXICO

To:

Re: Gas Wells

The Ohio Oil Co.

This is:

Box 2107

A New Gas Well ()
 An Oil Well Converted to Gas ()
 An Oil-Gas Dual ()
 A Gas-Gas Dual (X)

Hobbs, New Mexico

Gentlemen:

Form C-104 has been received on your J. L. Muncy #2-K 24-22-37
 Lease and Well No. Unit S-T-R

X

But no allowable can be assigned this well until the following forms have been received:

And a 160 acre allowable will be assigned in the Tubb Pool under ~~NSP~~ Order No. R-1232.

Form C-110 _____

Filed 8/22/58

Plat _____

Filed 8/22/58

NSP Order _____

Application Filed R-1232

Notice of Connection _____

Date of Connection 10/13/58

OIL CONSERVATION COMMISSION


 Oil & Gas Inspector

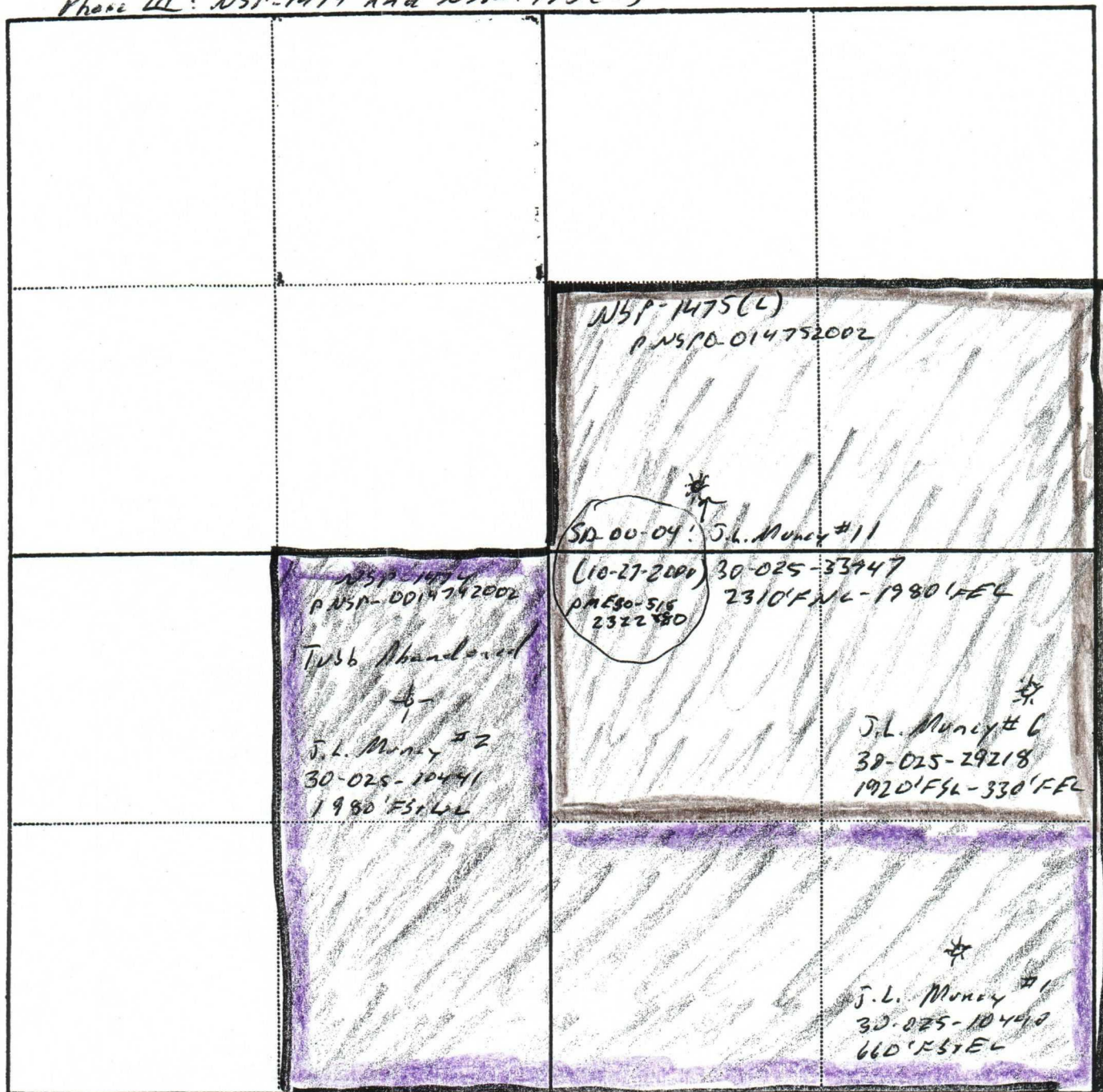
Original-Operator
 cc-File

Original-OCC, Santa Fe
 cc-File, Operator &
 Transporter-EP

Sec. 24 Township No. 22 South of Range No. 37 East

J.L. Muncy Sec lease - Tub 6 gas development

Phase III: NSP-1474 and NSP-1475(L)





TONY ANAYA
GOVERNOR

STATE OF NEW MEXICO
ENERGY AND MINERALS DEPARTMENT
OIL CONSERVATION DIVISION

November 6, 1985

50 YEARS



1935 - 1985

POST OFFICE BOX 2088
STATE LAND OFFICE BUILDING
SANTA FE, NEW MEXICO 87501
(505) 827-5800

Marathon Oil Company
P. O. Box 2409
Hobbs, New Mexico 88240

Attention: Thomas F. Zapatka

Administrative Order NSP-1475 (L)

Gentlemen:

Reference is made to your application for a 160-acre non-standard proration unit consisting of the following acreage in the Tubb Oil & Gas Pool:

LEA COUNTY, NEW MEXICO
TOWNSHIP 22 SOUTH, RANGE 37 EAST, NMPM
Section 24: S/2 NE/4 and N/2 SE/4

It is my understanding that this unit is to be dedicated to your J. L. Muncy Well No. 6 located at an unorthodox location 330 feet from the East line and 1920 feet from the South line of said Section 24, hereby approved under the provisions of Rule 3 of Order No. R-6012

By authority granted me under the provisions of Rule 5(c)3 of Order No. R-6012, the above non-standard proration unit is hereby approved.

Sincerely,

R. L. STAMETS, DIRECTOR

RLS/DC/dr

cc: Oil Conservation Division - Hobbs

REMARKS: See Division Administrative Order NSP-1474



STATE OF NEW MEXICO
ENERGY AND MINERALS DEPARTMENT
OIL CONSERVATION DIVISION

November 6, 1985



1935 - 1985

TONEY ANAYA
GOVERNOR

POST OFFICE BOX 2088
STATE LAND OFFICE BUILDING
SANTA FE, NEW MEXICO 87501
(505) 827-5800

Marathon Oil Company
P. O. Box 2409
Hobbs, New Mexico 88240

Attention: Thomas F. Zapatka

Administrative Order NSP-1474

Gentlemen:

Reference is made to your application for a 160-acre non-standard proration unit consisting of the following acreage in the Tubb Oil and Gas Pool:

LEA COUNTY, NEW MEXICO
TOWNSHIP 22 SOUTH, RANGE 37 EAST, NMPM
Section 24: E/2 SW/4 and S/2 SE/4

It is my understanding that this unit is to be dedicated to your J. L. Muncy Well No. 1 located 660 feet from the East line and 660 feet from the South line of said Section 24.

By authority granted me under the provisions of Rule 5(c)3 of Order No. R-6012, the above non-standard proration unit is hereby approved.

Sincerely,

R. L. STAMETS, DIRECTOR

cc: Oil Conservation Division.- Hobbs

REMARKS: The applicant's J. L. Muncy Well No. 2 located in Unit K of said Section 24 is temporarily abandoned in the Tubb Oil & Gas Pool. Division Order No. R-1232 approved a 160-acre non-standard gas proration unit consisting of the S/2 NE/4, NW/4 SE/4 and the NE/4 SW/4 of said Section 24 to be dedicated to the J. L. Muncy Well No. 2 and a 160-acre non-standard gas proration unit consisting of the SE/4 SW/4, S/2 SE/4 and the NE/4 SE/4 of said Section 24 to be dedicated to the subject J. L. Muncy Well No. 1. Ordering Paragraphs Nos. (3) and (5) of said Order R-1232 are hereby placed in abeyance until further notice.



NEW MEXICO ENERGY, MINERALS and NATURAL RESOURCES DEPARTMENT

GARY E. JOHNSON
Governor
Jennifer A. Salisbury
Cabinet Secretary

October 27, 2000

Lori Wrotenberg
Director
Oil Conservation Division

Marathon Oil Company
P. O. Box 2490
Hobbs, New Mexico 88240
Attention: Thomas P. Kacir, Production Engineer

RE: NMOCD Correspondence Reference No. SD-00-04: *Tubb Oil and Gas Pool development within an existing non-standard 160-acre gas spacing and proration unit ("GPU") comprising the S/2 NE/4 and N/2 SE/4 of Section 24, Township 22 South, Range 37 East, NMPM, Lea County, New Mexico, which was approved by Division Administrative Order NSP-1475 (L), dated November 6, 1985.*

Dear Mr. Kacir:

Reference is made to your letter dated May 8, 2000 notifying the New Mexico Oil Conservation Division's ("Division") Santa Fe office of Marathon Oil Company's plans for further Tubb gas development within the existing 160-acre non-standard gas spacing and proration unit ("GPU") comprising the S/2 NE/4 and N/2 SE/4 of Section 24, Township 22 South, Range 37 East, NMPM, Lea County, New Mexico, which was also the subject of Division Administrative Order DHC-2750, dated June 22, 2000.

The rules currently governing spacing, well locations, and allowables for the Tubb Oil and Gas Pool include, but not necessarily limited to:

- (a) *"Special Rules and Regulations for the Tubb oil and Gas Pool"*, as promulgated by Division Order No. R-8170, dated March 28, 1986, as amended by Division Orders No. R-8170-H, dated December 10, 1990, and R-10987, dated May 7, 1998; and
- (b) Division Rules 104 and 605.

It is our understanding that gas production attributed to the Tubb Oil and Gas Pool within this 160-acre GPU will to be simultaneously dedicated to the following two wells:

- J. L. Muncy Well No. 6 (API No. 30-025-29218), located at an unorthodox gas well location [also approved by Division Administrative Order NSP-1475 (L)] 1920 feet from the South line and 330 feet from the East line (Unit I) of Section 24; and

SD-00-04


Marathon Oil Company

October 27, 2000

Page 2

- J. L. Muncy Well No. 11 (API No. 30-025-33947), located at a standard gas well location 2310 feet from the North line and 1980 feet from the East line (Unit G) of Section 24.

Sincerely,



Michael E. Stogner
Chief Hearing Officer/Engineer

LW/mes

cc: New Mexico Oil Conservation Division - Hobbs
File: NSP-1475(L)
DHC-2750

Sec. 24 Township No. 23 South of Range No. 37 East

J.L. Muncy fee lease - Tubbs Gas Development

Phase II (Proposed)

