



ENERGY CORPORATION

20 North Broadway, Suite 1500
Oklahoma City, Oklahoma 73102-8260

Telephone 405/235-3611
FAX 405/552-4550

September 10, 1996

Certified Mail No. Z 731 697 648

State of New Mexico
Energy, Minerals and Natural Resources Department
Oil Conservation Division
2040 South Pacheco
Santa Fe, New Mexico 87505

RE: Non-Standard Location Approval
Eagle "34M" Federal #25
Eddy County, New Mexico

Gentlemen:

Devon Energy Corporation (Nevada) requests "Non-Standard Location" approval for the referenced well located as listed below. This unorthodox location is necessary due to pipelines and topography problems (see attached map).

<u>WELL NAME & NO.</u>	<u>Unit Ltr</u>	<u>Section-T-R</u>	<u>Footage Location</u>
Eagle "34M" Federal #25	M	34-17S-27E	1090' FSL & 330' FWL

Enclosed is a map of the West Red Lake Area showing the Well's location and a copy of Form C-102.

Operators having wells or lease holdings in the offsetting 40 acre tracts will be notified by certified mail. Copies of our letters of notification to the following operators are enclosed.

Amoco Production	Houston, Texas
Exxon Company, USA	Midland, Texas

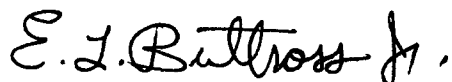
Eagle "34M" Federal #25
NSL Approval
September 10, 1996
Page Two

State of New Mexico
Energy, Minerals and Natural Resources Dept
Oil Conservation Division

If you have any questions, please contact the undersigned at (405) 235-3611, X4509.

Sincerely yours,

DEVON ENERGY CORPORATION (NEVADA)

A handwritten signature in cursive script that reads "E.L. Buttross Jr.".

Mr. E.L. Buttross, Jr.
District Engineer

ELB\dk
Enclosures

cc: Oil Conservation Division - Artesia, NM
Bureau of Land Management - Carlsbad, NM

DISTRICT I
P.O. Box 1980, Hobbs, NM 88240

DISTRICT II
P.O. Drawer DD, Artesia, NM 88210

DISTRICT III
1000 Rio Brazos Rd., Artec, NM 87410

State of New Mexico
Energy, Minerals and Natural Resources Department

Form C-102
Revised February 10, 1994
Instruction on back
Submit to Appropriate District Office
State Lease - 4 Copies
Fee Lease - 3 Copies

OIL CONSERVATION DIVISION

P.O. Box 2088
Santa Fe, New Mexico 87504-2088

☐ AMENDED REPORT

WELL LOCATION AND ACREAGE DEDICATION PLAT

API Number	Pool Code 51300	Pool Name Red Lake (Q-GB-SA)
Property Code	Property Name Eagle 34 "M" Federal	Well Number 25
OGRD No. 6137	Operator Name Devon Energy Corporation (Nevada)	Elevation 3544'

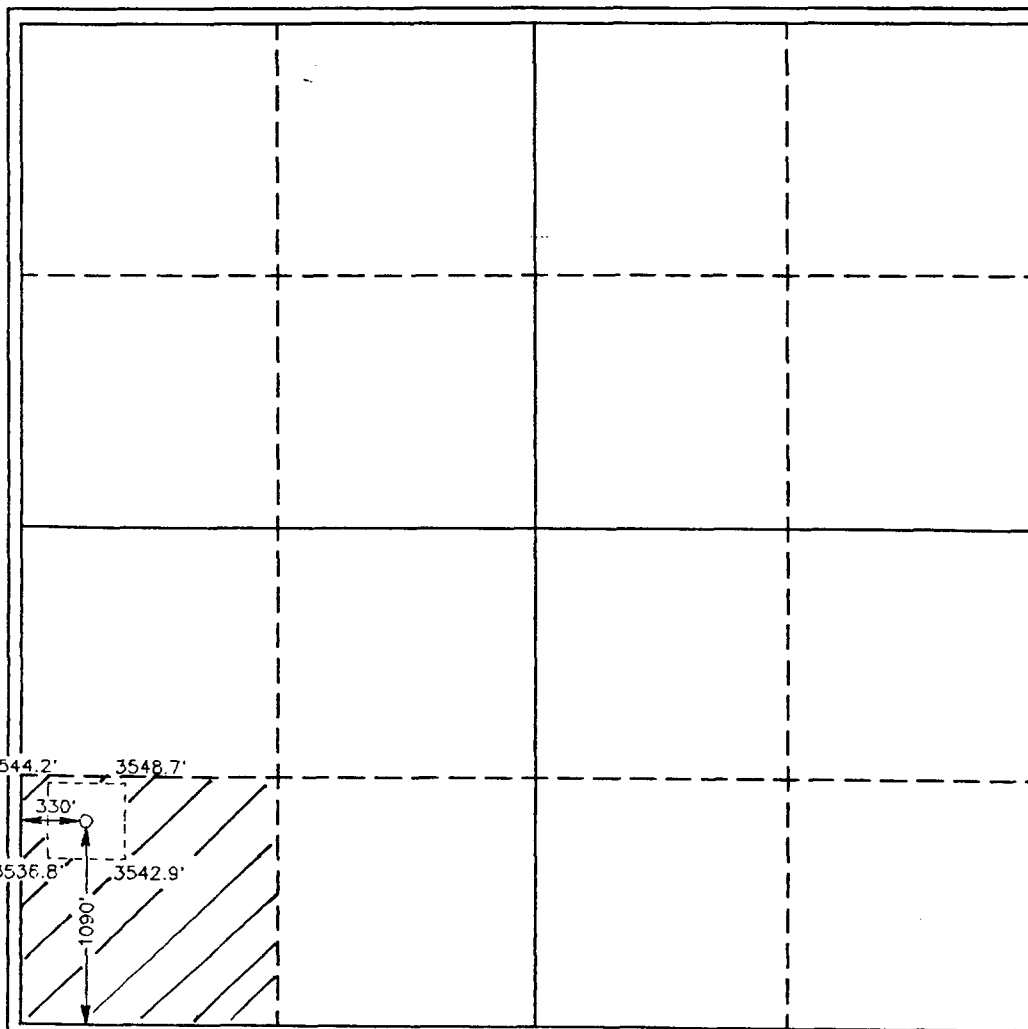
Surface Location

UL or lot No. M	Section 34	Township 17 S	Range 27 E	Lot Idn	Feet from the 1090	North/South line South	Feet from the 330	East/West line West	County Eddy
--------------------	---------------	------------------	---------------	---------	-----------------------	---------------------------	----------------------	------------------------	----------------

Bottom Hole Location If Different From Surface

UL or lot No.	Section	Township	Range	Lot Idn	Feet from the	North/South line	Feet from the	East/West line	County
Dedicated Acres 40	Joint or Infill	Consolidation Code	Order No.						

**NO ALLOWABLE WILL BE ASSIGNED TO THIS COMPLETION UNTIL ALL INTERESTS HAVE BEEN CONSOLIDATED
OR A NON-STANDARD UNIT HAS BEEN APPROVED BY THE DIVISION**



OPERATOR CERTIFICATION

I hereby certify the the information
contained herein is true and complete to the
best of my knowledge and belief.

E. L. Buttross, Jr.
Signature

E.L. Buttross, Jr.
Printed Name

District Engineer
Title

July 17, 1996
Date

Date

SURVEYOR CERTIFICATION

I hereby certify that the well location shown
on this plat was plotted from field notes of
actual surveys made by me or under my
supervision, and that the same is true and
correct to the best of my belief.

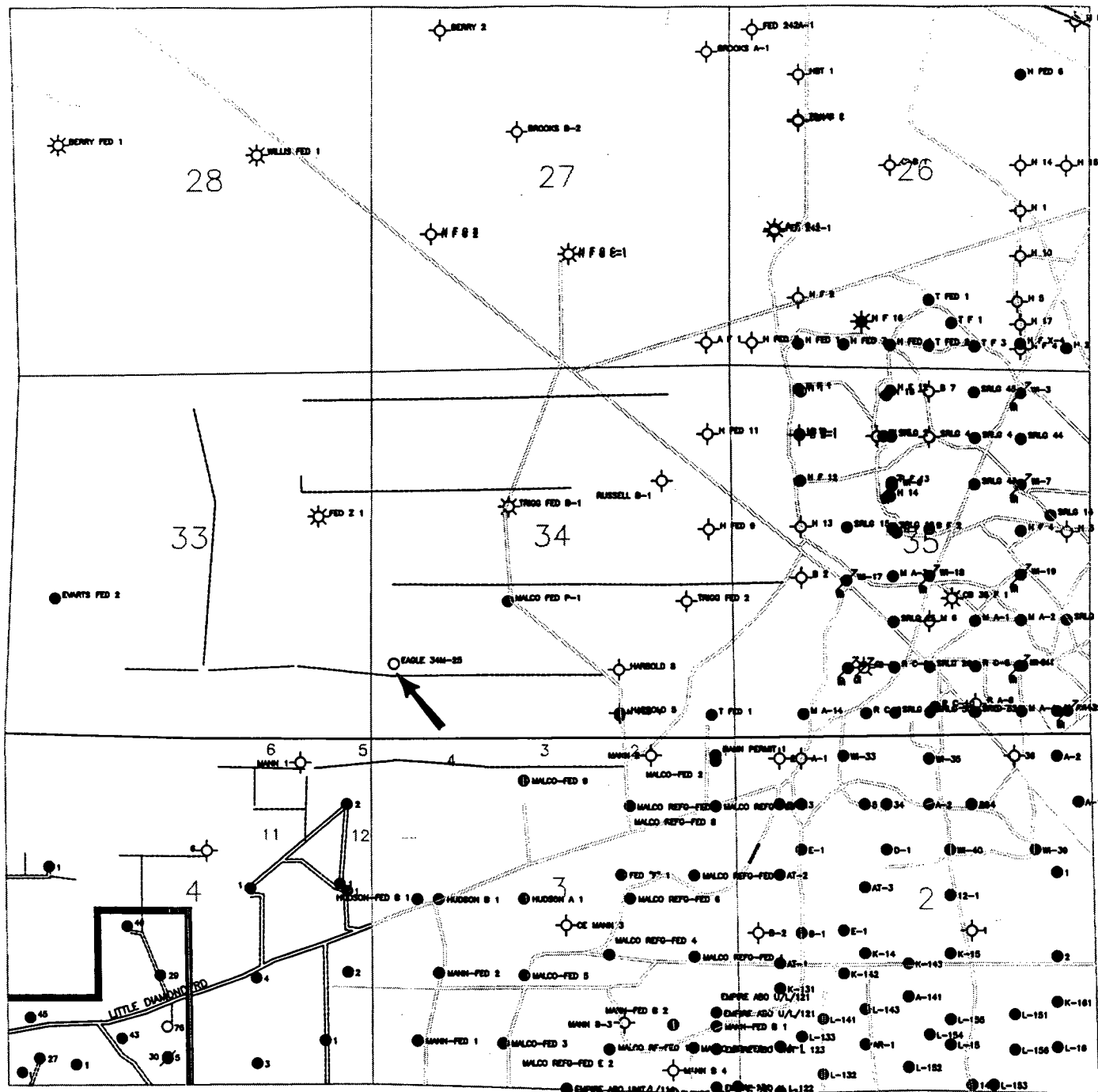
June 7, 1996

Date Surveyed

Signature & Seal of
Professional Surveyor

W.O. No. 620255
Certificate No. Gary L. Jones 7977
BASIN SURVEYS

R 27 E

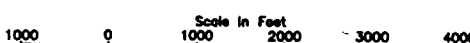


T 18 S




WEST RED LAKE AREA
EDDY COUNTY, NEW MEXICO

PROPOSED ROAD
EAGLE FEDERAL 34 "M" 25
EXHIBIT 3



EAGLE 34M25







ENERGY CORPORATION

20 North Broadway, Suite 1500

Oklahoma City, Oklahoma 73102-8260

Telephone 405/235-3611

FAX 405/552-4550

September 10, 1996

Certified Mail No. Z 731 697 649

Amoco Production Company
Post Office Box 4891
Houston, Texas 77210

RE: Non-Standard Location Approval
Proposed 2500' San Andres Test
Eagle "34M" Federal #25
1090' FSL & 330' FWL
Sec.M-34-18S-27E
Eddy County, New Mexico

Gentlemen:

We have applied for a permit to drill the referenced well. This unorthodox location is necessary due to pipeline and topography problems. The proposed wellsite is in the West Red Lake area in Eddy County, New Mexico, and is offset your lease hold in Section 33-T17S-R27E, Section 34-T17S-R27E and Section 3-T18S-R27E. It also offsets the following property which our records show you operate.

Malco Federal P-1

Hawk "9F" Federal #11
Non-Standard Location Approval
September 10, 1996
Page Two

Amoco Production Company

The NMOCD Non-Standard Location Approval process requires that we notify offset operators and submit Proof of Notice.

Please accept this certified letter as notification. If you have any questions, please contact Ernie Buttross, Jr., at (405) 235-3611, X4509.

Sincerely yours,

DEVON ENERGY CORPORATION (NEVADA)

A handwritten signature in cursive script, appearing to read "Diana M. Keys".

Diana Keys
Engineering Tech.

/dk

cc: Oil Conservation Division - Santa Fe, NM
Oil Conservation Division - Artesia, NM
Bureau of Land Management - Carlsbad, NM



ENERGY CORPORATION

20 North Broadway, Suite 1500
Oklahoma City, Oklahoma 73102-8260

Telephone 405/235-3611
FAX 405/552-4550

September 10, 1996

Certified Mail No. Z 731 697 650

Exxon Company, USA
Post Office Box 1600
Midland, Texas 79702-1600

**RE: Non-Standard Location Approval
Proposed 2500' San Andres Test
Eagle "34M" Federal #25
1090' FSL & 330' FWL
Sec.M-34-18S-27E
Eddy County, New Mexico**

Gentlemen:

We have applied for a permit to drill the referenced well. This unorthodox location is necessary due to the original location being close to a nearby pipeline. The proposed wellsite is in the West Red Lake area in Eddy County, New Mexico, and is offset your lease hold in Section 33-T17S-R27E.

The NMOCD Non-Standard Location Approval process requires that we notify offset lease holders and submit Proof of Notice.

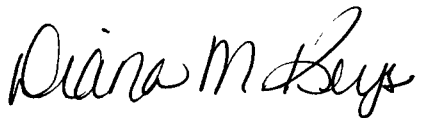
Eagle "34M" Federal #25
Non-Standard Location Approval
September 10, 1996
Page Two

Exxon Company, USA

Please accept this certified letter as notification. If you have any questions, please contact Ernie Buttross, Jr., at (405) 235-3611, X4509.

Sincerely yours,

DEVON ENERGY CORPORATION (NEVADA)

A handwritten signature in cursive script that reads "Diana M. Keys".

Diana Keys
Engineering Tech.

/dk

cc: Oil Conservation Division - Santa Fe, NM
Oil Conservation Division - Artesia, NM
Bureau of Land Management - Carlsbad, NM