

8-26-99

talked to Reg. Mueller while
she was in the Health Dept.

"all right." She will
submit an abstract being for NSR(SD)

8-25-99

Talked to Kay
Mallory about setting over
to Heller or sending someone w/
Census over to Heller to
find the appropriate information
on this call.

M.S.



NEW MEXICO ENERGY, MINERALS
& NATURAL RESOURCES DEPARTMENT

OIL CONSERVATION DIVISION
2040 South Pacheco Street
Santa Fe, New Mexico 87505
(505) 827-7131

August 18, 1999

Conoco, Inc.
10 Desta Drive - 100W
Midland, Texas 79705-4500

Attention: Kay Maddox

Re: *Administrative application of Conoco, Inc. dated August 1, 1999 to establish an 80-acre non-standard gas spacing and proration unit within the Eumont Gas Pool comprising the E/2 NE/4 of Section 22, Township 20 South, Range 37 East, NMPM, Lea County, New Mexico, to be dedicated to the existing SEMU Skaggs "B" Well No. 84 (API No. 30-025-20654), located at an unorthodox gas well location 330 feet from the North line and 610 feet from the East line (Unit A) of Section 22.*

Dear Ms. Maddox:

Please provide me with a copy of the Division order that authorized the 80-acre non-standard gas spacing and proration unit mentioned in this application that exists for Conoco's SEMU Eumont Well No. 90.

Thank you for your cooperation in this matter.

Sincerely

Michael E. Stogner
Chief Hearing Officer/Engineer

cc: New Mexico Oil Conservation Division - Hobbs
W. Thomas Kellahin, Legal Counsel for Conoco, Inc. - Santa Fe



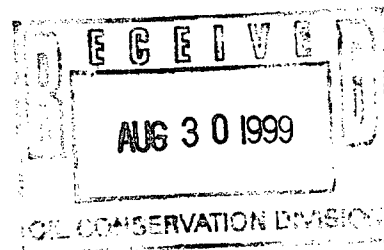
Mid-Continent Region
Exploration/Production

Conoco Inc.
10 Desta Drive, Suite 100W
Midland, TX 79705-4500
(915) 686-5400

August 27, 1999

Mr. Michael Stogner
New Mexico Oil Conservation
2040 Pacheco
Santa Fe, New Mexico 87504

RE: **SUPPLEMENT TO:**
Application for Non-Standard Location
SEMU Skaggs B #84
API # 30-025-20654
Section 22, T-20-S, R-37-E, A
330' FNL & 610' FEL
Eumont Pro Gas Pool (76480)
Lea County, NM



Dear Mr. Stogner,

Please find enclosed a copy of the NSP Order # 968 designating 160 acres (E/2 of the E/2) of Section 22 to the SEMU Eumont #90. Also enclosed is a copy of the C-102 outlining the proration unit of the subject acreage for the SEMU Eumont #90. The SEMU Skaggs B #84 falls into this proration unit and because the Eumont pool is a prorated pool Conoco, Inc would like to dismiss their request for a Non-standard proration unit request. This well once completed will be a part of the Eumont participating area. The SEMU B #84 is still a Non-standard location and Conoco's original request dated August 1, 1999 for a NSL Order still stands. Please find enclosed an amended C-102 simultaneously dedicating the 160 acre proration unit for the SEMU B #84 and the SEMU Eumont #90.

Thank you so much for your guidance and instruction regarding this application. If you have any further questions please call me at (915) 686-5798.

Sincerely,

Kay Maddox
Regulatory Agent, Conoco, Inc.

NEW MEXICO OIL CONSERVATION COMMISSION
WELL LOCATION AND ACREAGE DEDICATION PLAT

Form C-102
 Supersedes C-
 Effective 1-1-

All distances must be from the outer boundaries of the Section.

Operator <i>Continental Oil Co.</i>		Lease <i>S.E. M. U. Eumont</i>		Well No. <i>90</i>
Unit Letter <i>P</i>	Section <i>22</i>	Township <i>T-20-S</i>	Range <i>37-E</i>	County <i>Lea</i>
Actual Footage Location of Well: <i>660</i> feet from the <i>SOUTH</i> line and <i>660</i> feet from the <i>EAST</i> line				
Ground Level Elev. <i>3519</i>	Producing Formation <i>Eumont Queen</i>		Pool <i>Eumont Gas</i>	Dedicated Acreage <i>160</i> Acr.

- Outline the acreage dedicated to the subject well by colored pencil or hatchure marks on the plat below.
- If more than one lease is dedicated to the well, outline each and identify the ownership thereof (both as to working interest and royalty).
- If more than one lease of different ownership is dedicated to the well, have the interests of all owners been consolidated by communitization, unitization, force-pooling, etc?

☐ Yes ☐ No If answer is "yes," type of consolidation _____

If answer is "no," list the owners and tract descriptions which have actually been consolidated. (Use reverse side of this form if necessary.) _____

No allowable will be assigned to the well until all interests have been consolidated (by communitization, unitization, forced-pooling, or otherwise) or until a non-standard unit, eliminating such interests, has been approved by the Commission.

This 160 acre proration
 unit was approved by Adm.
 Order NSP-968

90

CERTIFICATION

I hereby certify that the information contained herein is true and complete to the best of my knowledge and belief.

Name *B. Piller*
 Position *Senior Staff*
 Company *Continental Oil Co.*
 Date *8-21-74*

I hereby certify that the well location shown on this plat was plotted from field notes of actual surveys made by me or under my supervision, and that the same is true and correct to the best of my knowledge and belief.

Date Surveyed _____

Registered Professional Engineer
 and/or Land Surveyor

Certificate No. _____



OIL CONSERVATION COMMISSION

P. O. BOX 2088

SANTA FE NEW MEXICO 87501

August 20, 1974

Continental Oil Company
P. O. Box 460
Hobbs, New Mexico 88240

Attention: Mr. L. P. Thompson

Administrative Order NSP-968

Gentlemen:

Reference is made to your application for a 160-acre non-standard gas proration unit consisting of the following acreage:

LEA COUNTY, NEW MEXICO
TOWNSHIP 20 SOUTH, RANGE 37 EAST, NMPM
Section 22: E/2 E/2

It is understood that this unit is to be dedicated to your SENU Eumont Well No. 90, located 660 feet from the South line and 660 feet from the East line of said Section 22.

A waiver of objection has been received from the offsetting operator and the waiting period may be dispensed with in this instance.

By authority granted me under the provisions of Rule 5(b) of Order No. R-1670, as amended, you are hereby authorized to operate the above-described acreage as a non-standard gas proration unit.

Very truly yours,

A. L. PORTER, Jr.
Secretary-Director

ALP/JEK/dr

cc: Oil Conservation Commission - Hobbs
Oil & Gas Engineering Committee - Hobbs
Proration Department, OCC - Santa Fe
U. S. Geological Survey - Hobbs

District I
PO Box 1980, Hobbs, NM 88241-1980

District II
PO Drawer DD, Artesia, NM 88211-0719
District III
1000 Rio Brazos Rd. Aztec, NM 87410

District IV
PO Box 2088, Santa Fe, NM 87504-2088

State of New Mexico
Energy, Minerals & Natural Resources Department

OIL CONSERVATION DIVISION
PO Box 2088
Santa Fe, NM 87504-2088

Form C-102

Revised February 21, 1994

instructions on back

Submit to Appropriate District Office

State Lease - 4 Copies

Fee Lease - 3 Copies

☒ AMENDED REPORT

WELL LOCATION AND ACREAGE DEDICATION PLAT

API Number 30-025-20654		2 Pool Code 76480	3 Pool Name Eumont Pro Gas	
4 Property Code 3086	5 Property Name SEMU Skaggs "B"			6 Well Number #84
7 OGRID No. 005073	8 Operator Name Conoco Inc., 10 Desta Drive, Ste. 100W, Midland, TX 79705-4500			9 Elevation 3540'

10 Surface Location



UL or lot no. A	Section 22	Township 20S	Range 37E	Lot Idn	Feet from the 330'	North/South line North	Feet from the 610'	East/West line East	County lea
--------------------	---------------	-----------------	--------------	---------	-----------------------	---------------------------	-----------------------	------------------------	---------------

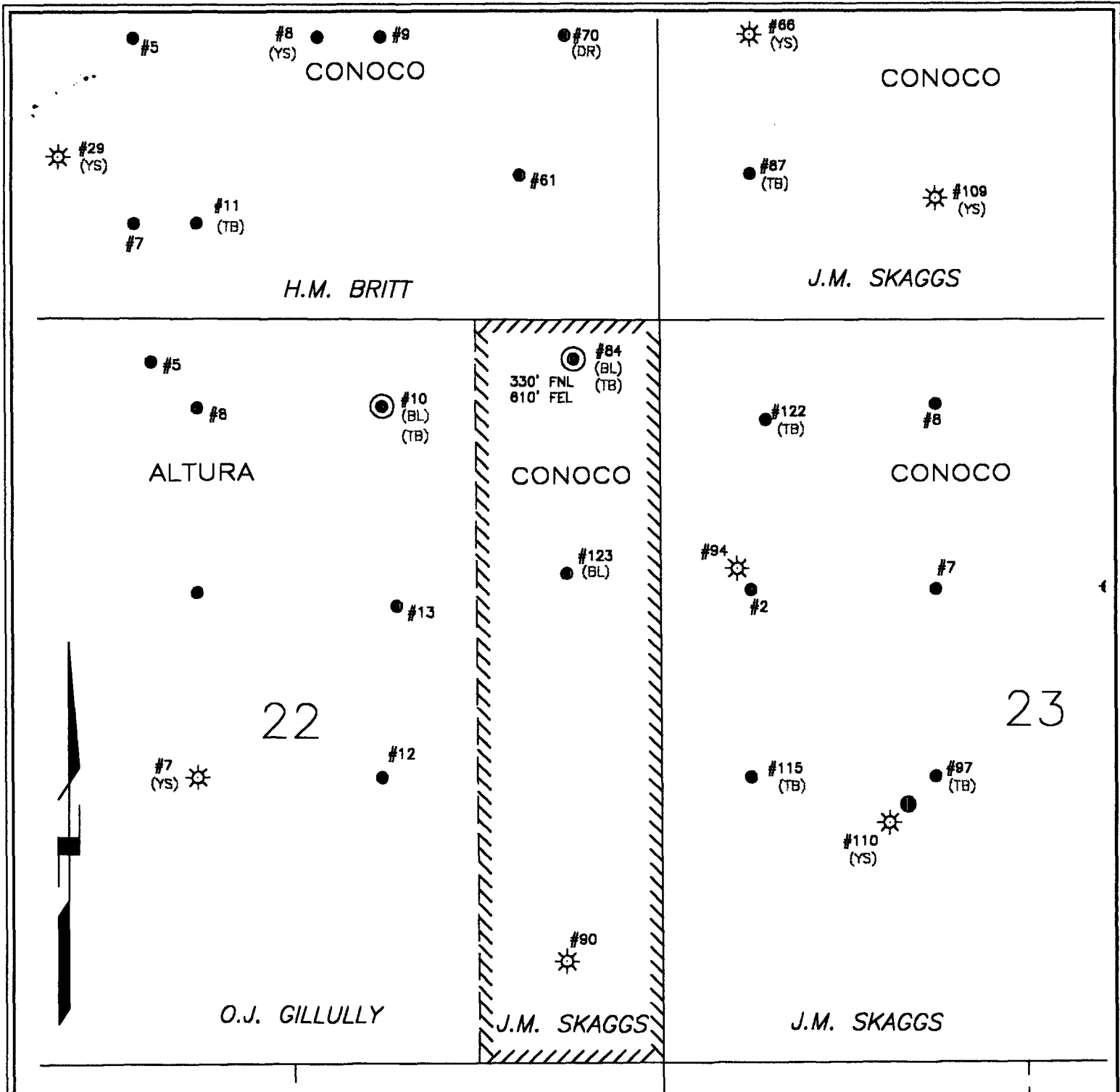
11 Bottom Hole Location If Different From Surface

UL or lot no.	Section	Township	Range	Lot Idn	Feet from the	North/South line	Feet from the	East/West line	County
---------------	---------	----------	-------	---------	---------------	------------------	---------------	----------------	--------

12 Dedicated Acres 160	13 Joint or Infil	14 Consolidation Code	15 Order No.
---------------------------	-------------------	-----------------------	--------------

NO ALLOWABLE WILL BE ASSIGNED TO THIS COMPLETION UNTIL ALL INTERESTS HAVE BEEN CONSOLIDATED
OR A NON-STANDARD UNIT HAS BEEN APPROVED BY THE DIVISION

16				17 OPERATOR CERTIFICATION	
	I hereby certify that the information contained herein is true and complete to the best of my knowledge and belief				
	Signature  Kay Maddox				
	Printed Name Regulatory Agent				
				Title August 27, 1999	
				Date	
				18 SURVEYOR CERTIFICATION	
				I hereby certify that the well location shown on this plat was plotted from field notes of actual surveys made by me or under my supervision, and that the same is true and correct to the best of my belief.	
				Date of Survey	
				Signature and Seal of Professional Surveyor:	
				Certificate Number	



NOTES		EPNGNA MIDLAND DIVISION			
Conoco SEMU SKAGGS B#84 Non-standard Location Non-standard Proration Unit Eumant Pro Gas Section 22, T-20-S, R-37-E, A	DATE: 8/27/99	CONOCO SEMU SKAGGS #84 Sec. 22, T20S, R37E Lea County, New Mexico Non-Standard Location			
	DRAWN BY: glg				
	CHECKED BY:				
	APPROVED BY:				
	SCALE: 1" = 1000'	STATE	API COUNTY	WELL	DRAWING semu_b84
	STATE PLANE COORDINATES REFERRED TO NAD27 - N.M. EAST STATE PLANE COORDINATES ZONE - 3001	30	- 025	- 20654	
	CONOCO INC. OFFICE 10 DESTA DRIVE WEST MIDLAND, TEXAS 79705				