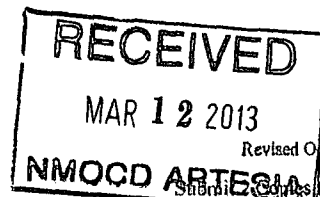


District I  
1625 N. French Dr., Hobbs, NM 88240  
District II  
1301 W. Grand Avenue, Artesia, NM 88210  
District III  
1000 Rio Brazos Road, Aztec, NM 87410  
District IV  
1220 S. St. Francis Dr., Santa Fe, NM 87505

State of New Mexico  
Energy Minerals and Natural Resources

Oil Conservation Division  
1220 South St. Francis Dr.  
Santa Fe, NM 87505



Form C-141  
Revised October 10, 2003  
Submit copies to appropriate  
District Office in accordance  
with Rule 116 on back  
side of form

Release Notification and Corrective Action

nJMW1307252124 OPERATOR ☒ Initial Report ☐ Final Report

Name of Company	Oxy Permian Ltd. 16696	Contact	CJ Summers
Address	1017 W. Stanolind Rd, Hobbs, NM	Telephone No.	(575) 397-8216
Facility Name	Pure Gold A Federal #2 Battery	Facility Type	Gathering
Surface Owner	BLM	Mineral Owner	
		Lease No.	NM 38464

LOCATION OF RELEASE

Unit Letter	Section	Township	Range	Feet from the	North/South Line	Feet from the	East/West Line	County
M	21	23S	31E	660	South	330	West	Eddy

Latitude N 32.28428° Longitude W 103.79005

NATURE OF RELEASE

Type of Release	Oil	Volume of Release	15 bbls	Volume Recovered	0 bbls
Source of Release	Tank overflow	Date and Hour of Occurrence	3/5/2013	Date and Hour of Discovery	
Was Immediate Notice Given?	<input checked="" type="checkbox"/> Yes <input type="checkbox"/> No <input type="checkbox"/> Not Required	If YES, To Whom?	Mike Bratcher- OCD; James Amos & Jennifer Van Curen- BLM		
By Whom?	Chancey Summers	Date and Hour	3/6/13 @ 3:40 am		
Was a Watercourse Reached?	<input type="checkbox"/> Yes <input checked="" type="checkbox"/> No	If YES, Volume Impacting the Watercourse.			

If a Watercourse was Impacted, Describe Fully.\*



Describe Cause of Problem and Remedial Action Taken.\*

The loss of gas caused a tank overflow spilling 15 bbls of oil onto the ground. No fluids were recovered and the source of the release was corrected.

Describe Area Affected and Cleanup Action Taken.\*

The area affected is approximately 40' x 90'. The loss of gas caused a tank overflow spilling 15 bbls of oil onto the ground. No fluids were recovered and the source of the release was corrected. Remediation will be performed in accordance with an OCD and BLM approved remediation plan.

I hereby certify that the information given above is true and complete to the best of my knowledge and understand that pursuant to NMOCD rules and regulations all operators are required to report and/or file certain release notifications and perform corrective actions for releases which may endanger public health or the environment. The acceptance of a C-141 report by the NMOCD marked as "Final Report" does not relieve the operator of liability should their operations have failed to adequately investigate and remediate contamination that pose a threat to ground water, surface water, human health or the environment. In addition, NMOCD acceptance of a C-141 report does not relieve the operator of responsibility for compliance with any other federal, state, or local laws and/or regulations.

Signature: 	OIL CONSERVATION DIVISION	
Printed Name: Chancey Summers	Approved by District Supervisor:	Signed By: 
Title: HES Specialist	Approval Date: MAR 13 2013	Expiration Date:
E-mail Address: Chancey.Summers@oxy.com	Conditions of Approval:	Attached <input type="checkbox"/>
Date: 3-12-13	Phone: (575) 397-8216	

\* Attach Additional Sheets If Necessary

Remediation per OCD Rule &  
Guidelines. SUBMIT REMEDIATION

PROPOSAL NO LATER THAN:

April 13, 2013

2RP-1585

**Bratcher, Mike, EMNRD**

---

**From:** Kathy Purvis <kathy@bbcinternational.com>  
**Sent:** Tuesday, March 12, 2013 2:49 PM  
**To:** Bratcher, Mike, EMNRD; jamos@blm.gov; jvancure@blm.gov  
**Cc:** C J Summers; cbrunson@bbcinternational.com; kswinney@bbcinternational.com; jgilkey@bbcinternational.com  
**Subject:** Initial C-141s for two leaks at the Pure Gold A Federal #2 Battery  
**Attachments:** Initial C-141, signed and sent 3-12-13 leak 1.pdf; Initial C-141, signed and sent 3-12-13 leak 2.pdf

Attached are the initial C-141s for two leaks located at the Pure Gold A Federal #2 Battery on 02/08/2013 and 03/05/2013 in Eddy County, NM. Receipt notification via email is greatly appreciated. Please contact me if you have any questions.

*Kathy Purvis*

BBC International, Inc.  
1324 W. Marland  
Hobbs, NM 88240  
Phone: (575) 397-6388  
Fax: (575) 397-0397  
Email: [kathy@bbcinternational.com](mailto:kathy@bbcinternational.com)

**Bratcher, Mike, EMNRD**

---

**From:** Chancey\_Summers@oxy.com  
**Sent:** Wednesday, March 06, 2013 8:40 AM  
**To:** jvancure@blm.gov; jamos@blm.gov; Bratcher, Mike, EMNRD;  
cbrunson@bbcinternational.com; jgilkey@bbcinternational.com;  
kathy@bbcinternational.com; kswinney@bbcinternational.com  
**Subject:** PURE GOLD A 2

This is to inform you that Oxy Permian Primary had a produced water leak on the PURE GOLD A 2 on March 5, 2012. Oxy released 15 bbls of oil due to LOSS OF GAS CAUSING TANK TO OVER FLOW. 0 bbls were recovered. The well is located SECT 21 T23S R31E of Eddy County. Oxy will do some initial remediation, a C-141 to follow. BBC International will delineate at a later date. Driving directions: OFF HWY 128 GO SOUTH ON PURE GOLD RD, 1ST BATTERY ON THE LEFT. If you have any questions let me know.

Thank You  
C.J. Summers  
HES Advisor  
Cell # 575-631-9436  
Office # 575-397-8216  
[Chancey\\_Summers@oxy.com](mailto:Chancey_Summers@oxy.com)  
"When the blind lead the blind, get out of the way!"

## Bratcher, Mike, EMNRD

---

**From:** Chancey\_Summers@oxy.com  
**Sent:** Wednesday, March 06, 2013 8:56 AM  
**To:** jamos@blm.gov; jvancure@blm.gov; Bratcher, Mike, EMNRD;  
cbrunson@bbcinternational.com; jgilkey@bbcinternational.com;  
kathy@bbcinternational.com; kswinney@bbcinternational.com  
**Subject:** FW: PURE GOLD A 2

Revisions below

Thank You  
C.J. Summers  
HES Advisor  
Cell # 575-631-9436  
Office # 575-397-8216  
[Chancey\\_Summers@oxy.com](mailto:Chancey_Summers@oxy.com)<[mailto:Chancey\\_Summers@oxy.com](mailto:Chancey_Summers@oxy.com)>  
"When the blind lead the blind, get out of the way!"

---

**From:** Summers, Chancey J  
**Sent:** Wednesday, March 06, 2013 8:40 AM  
**To:** Jennifer Van Curen; Jim Amos; Mike Bratcher ([Mike.Bratcher@state.nm.us](mailto:Mike.Bratcher@state.nm.us)<<mailto:Mike.Bratcher@state.nm.us>>);  
Cliff P. Brunson; Jennifer Gilkey ([jgilkey@bbcinternational.com](mailto:jgilkey@bbcinternational.com)<<mailto:jgilkey@bbcinternational.com>>); Kathy Purvis;  
Ken Swinney  
**Subject:** PURE GOLD A 2

This is to inform you that Oxy Permian Primary had a oil leak on the PURE GOLD A 2 on March 5, 2012. Oxy released 15 bbls of oil due to LOSS OF GAS CAUSING TANK TO OVER FLOW. 0 bbls were recovered. The well is located SECT 21 T23S R31E of Eddy County. Oxy will do some initial remediation, a C-141 to follow. BBC International will delineate at a later date. Driving directions: OFF HWY 128 GO SOUTH ON PURE GOLD RD, 1ST BATTERY ON THE LEFT. If you have any questions let me know.

Thank You  
C.J. Summers  
HES Advisor  
Cell # 575-631-9436  
Office # 575-397-8216  
[Chancey\\_Summers@oxy.com](mailto:Chancey_Summers@oxy.com)<[mailto:Chancey\\_Summers@oxy.com](mailto:Chancey_Summers@oxy.com)>  
"When the blind lead the blind, get out of the way!"