

District I
1625 N. French Dr., Hobbs, NM 88240
District II
1301 W. Grand Avenue, Artesia, NM 88210
District III
1000 Rio Brazos Road, Aztec, NM 87410
District IV
1220 S. St. Francis Dr., Santa Fe, NM 87505

State of New Mexico
Energy Minerals and Natural Resources

Oil Conservation Division
1220 South St. Francis Dr.
Santa Fe, NM 87505

Form C-141
Revised October 10, 2003

Submit 2 Copies to appropriate
District Office in accordance
with Rule 116 on back
side of form

Release Notification and Corrective Action

nJMW1310637345

OPERATOR

☒ Initial Report ☐ Final Report

Name of Company Yates Petroleum Corporation	OGRID Number 25575	Contact Robert Asher
Address 104 S. 4 TH Street		Telephone No. 575-748-1471
Facility Name Bonbon BNN State Com. #1-H	API Number 30-015-36913	Facility Type Battery

Surface Owner State	Mineral Owner State	Lease No. VA-3056
------------------------	------------------------	----------------------

LOCATION OF RELEASE

Unit Letter M	Section 27	Township 25S	Range 28E	Feet from the 660	North/South Line South	Feet from the 330	East/West Line West	County Eddy
------------------	---------------	-----------------	--------------	----------------------	---------------------------	----------------------	------------------------	----------------

Latitude 32.09503 Longitude 104.08216

NATURE OF RELEASE

Type of Release Produced Water	Volume of Release 110 B/PW	Volume Recovered 100 B/PW
Source of Release Water pump flow line	Date and Hour of Occurrence 3/22/2013; AM	Date and Hour of Discovery 3/22/2013; AM
Was Immediate Notice Given? <input checked="" type="checkbox"/> Yes <input type="checkbox"/> No <input type="checkbox"/> Not Required	If YES, To Whom? Mike Bratcher/NMOCD II	
By Whom? Bob Asher/Yates Petroleum Corporation	Date and Hour 3/23/2011; AM	
Was a Watercourse Reached? <input type="checkbox"/> Yes <input checked="" type="checkbox"/> No	If YES, Volume Impacting the Watercourse. N/A	
If a Watercourse was Impacted, Describe Fully.* N/A		


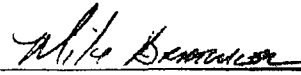

Describe Cause of Problem and Remedial Action Taken.*

Flow line from water pump developed leaks. Valves were isolated from main waterline. Vacuum trucks called.

Describe Area Affected and Cleanup Action Taken.*

An approximate area of 30' X 30' (outside of production pad) and 6' X 100' (along west side of access road). Vertical and horizontal delineation samples will be taken and analysis run for TPH & BTEX (chlorides for documentation). If initial analytical results for TPH & BTEX are under RRAL's (site ranking is 10) a Final Report, C-141 will be submitted to the OCD requesting closure. If the analytical results are above the RRAL a work plan will be submitted to the OCD. Depth to Ground Water: 50-99' (90', Section 28, T25S-R28E, NMOSE), Wellhead Protection Area: No, Distance to Surface Water Body: > 1000', SITE RANKING IS 10.

I hereby certify that the information given above is true and complete to the best of my knowledge and understand that pursuant to NMOCD rules and regulations all operators are required to report and/or file certain release notifications and perform corrective actions for releases which may endanger public health or the environment. The acceptance of a C-141 report by the NMOCD marked as "Final Report" does not relieve the operator of liability should their operations have failed to adequately investigate and remediate contamination that pose a threat to ground water, surface water, human health or the environment. In addition, NMOCD acceptance of a C-141 report does not relieve the operator of responsibility for compliance with any other federal, state, or local laws and/or regulations.

Signature: 	OIL CONSERVATION DIVISION	
Printed Name: Robert Asher	Approved by District Supervisor: Signed By 	
Title: NM Environmental Regulatory Supervisor	Approval Date: APR 16 2013	Expiration Date:
E-mail Address: boba@yatespetroleum.com	Conditions of Approval: Remediation per OCD Rule & Guidelines. SUBMIT REMEDIATION PROPOSAL NO LATER THAN:	Attached <input type="checkbox"/>
Date: Thursday, April 11, 2013 Phone: 575-748-4021		

* Attach Additional Sheets If Necessary

2RP-1622



FACSIMILE TRANSMITTAL SHEET

FROM:
Robert Asher**TO:**
Mike Bratcher/NMOCD II**DATE:**
Thursday, April 11, 2013**FAX NUMBER:**
9-748-9720**TOTAL NO. OF PAGES INCLUDING COVER:**
2**RE:**
C-141; Bonbon BNN State Com. #1-H**NOTES:****COMMENTS:**

☐ URGENT ☒ FOR REVIEW ☐ PLEASE COMMENT ☐ PLEASE REPLY ☐ PLEASE RECYCLE

NOTES/COMMENTS:**INITIAL REPORT.**

This report is for a 3/22/2013 release.

If you have any questions, contact me at 575-748-4217.

Thank you.

Robert Asher

Environmental Regulatory Department

Bratcher, Mike, EMNRD

From: Bob Asher <BobA@yatespetroleum.com>
Sent: Saturday, March 23, 2013 7:18 AM
To: Bratcher, Mike, EMNRD; Dade, Randy, EMNRD
Cc: Amber Cannon; Katie Parker; Lupe Carrasco
Subject: Release (Bonbon BNN State Com. #1-H)

Yates Petroleum Corporation is reporting a release at the following location (2/23/2013).

Bonbon BNN State Com. #1-H
30-015-36913
Section 27, T25S-R28E
Eddy County, New Mexico

Released: Approximately 110 B/PW; Recovered: Approximately 100 B/PW.

Release was from a flow line on the water transfer pump developed leak. Vacuum truck(s) were called and recovered oil and produced water.

A Form C-141 Initial will be submitted with complete information.

Thank you.

Robert Asher

NM Environmental Regulatory Supervisor
Yates Petroleum Corporation
Artesia, NM 88210
575-748-4217 (Office)
575-365-4021 (Cell)

This message may contain confidential information and is intended for the named recipient only. If you are not the intended recipient you are notified that disclosing, copying, distributing or taking any action in reliance on the contents of this information is strictly prohibited. E-mail transmission cannot be guaranteed to be secure or error-free as information could be intercepted, corrupted, lost, destroyed, arrive late or incomplete, or contain viruses. The sender therefore does not accept liability for any errors or omissions in the contents of this message, which arise as a result of e-mail transmission. If verification is required please request a hard-copy version.
