

District I
1625 N. French Dr., Hobbs, NM 88240
District II
1301 W. Grand Avenue, Artesia, NM 88210
District III
1000 Rio Brazos Road, Aztec, NM 87410
District IV
1220 S. St. Francis Dr., Santa Fe, NM 87505

State of New Mexico
Energy Minerals and Natural Resources
Oil Conservation Division
1220 South St. Francis Dr.
Santa Fe, NM 87505
MAY 18 2011
HOBBS OGD

Form C-141
Revised October 10, 2003

Submit 2 Copies to appropriate
District Office in accordance
with Rule 116 on back
side of form

Release Notification and Corrective Action

RECEIVED

OPERATOR

☒ Initial Report ☐ Final Report

Name of Company BOPCO, L.P.	Contact Tony Savoie
Address 522 W. Mermod, Suite 704 Carlsbad, N.M. 88220	Telephone No. 432-556-8730
Facility Name: C A Loomis Federal Comm. #1	Facility Type E&P

Surface Owner Federal	Mineral Owner Federal	Lease No NM 04229-B
-----------------------	-----------------------	---------------------

LOCATION OF RELEASE API # 30-025-27151

Unit Letter E	Section 5	Township 21S	Range 32E	Feet from the	North/South Line	Feet from the	East/West Line	County Lea
------------------	--------------	-----------------	--------------	---------------	------------------	---------------	----------------	---------------

Latitude N 32.517704 Longitude W 103.703150

NATURE OF RELEASE



Type of Release: Condensate	Volume of Release: 115 bbls Condensate	Volume Recovered: 0
Source of Release: Production Tank	Date and Hour of Occurrence 5/17/11, Hour unknown	Date and Hour of Discovery 5/17/11 12:15 p.m.
Was Immediate Notice Given? <input checked="" type="checkbox"/> Yes <input type="checkbox"/> No <input type="checkbox"/> Not Required	If YES, To Whom? Buddy Hill NMOCD and Jim Amos BLM	
By Whom? Tony Savoie	Date and Hour 5/17/11 12:50 p.m.	
Was a Watercourse Reached? <input type="checkbox"/> Yes <input checked="" type="checkbox"/> No	If YES, Volume Impacting the Watercourse.	

If a Watercourse was Impacted, Describe Fully.*

Describe Cause of Problem and Remedial Action Taken.* The production tank developed a hole in the bottom of the tank. The tank was isolated and placed out of service until it can be repaired or replaced.

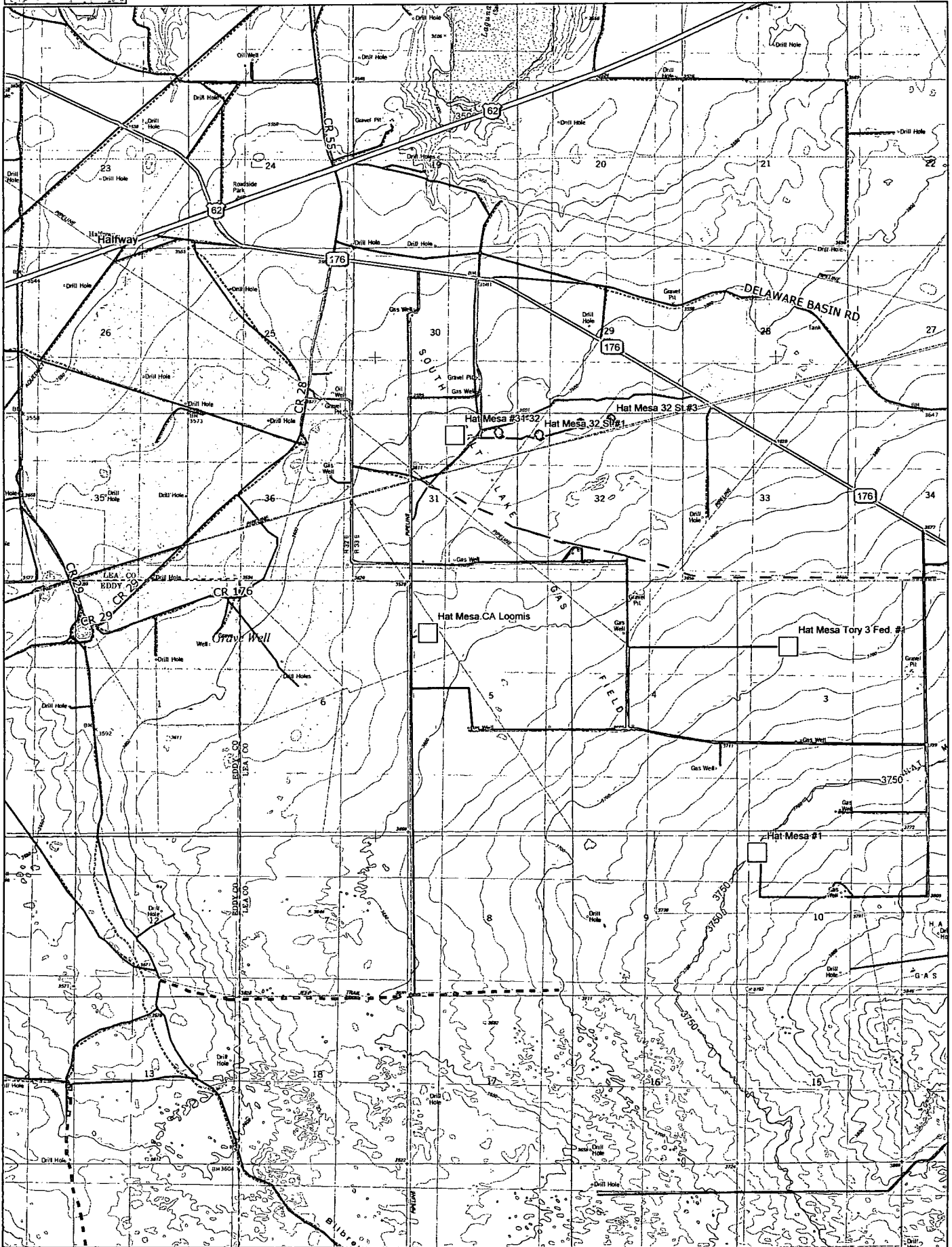
Describe Area Affected and Cleanup Action Taken.* The spill was contained inside the earthen containment around the production tanks. All of the fluid either evaporated or soaked into the ground around the tanks. The containment measures approximately 30 ft. X 65 ft. The area at the point of the release will be sampled to determine vertical extent either by hand auger or air rotary rig. A remediation plan will be prepared after the sampling event that will be in compliance with the NMOCD and BLM remediation guidelines.

I hereby certify that the information given above is true and complete to the best of my knowledge and understand that pursuant to NMOCD rules and regulations all operators are required to report and/or file certain release notifications and perform corrective actions for releases which may endanger public health or the environment. The acceptance of a C-141 report by the NMOCD marked as "Final Report" does not relieve the operator of liability should their operations have failed to adequately investigate and remediate contamination that pose a threat to ground water, surface water, human health or the environment. In addition, NMOCD acceptance of a C-141 report does not relieve the operator of responsibility for compliance with any other federal, state, or local laws and/or regulations.

Signature: 	OIL CONSERVATION DIVISION  Approved by District Supervisor Environmental Specialist	
Printed Name: Tony Savoie	Approval Date: 05/10/13	Expiration Date: 07/10/13
Title: Waste Mgmt. & Remediation Specialist	Conditions of Approval: SUBMIT FINAL C-141 BY 07/10/13	Attached <input type="checkbox"/>
E-mail Address: TASavoie@BassPet.com	IRP-5-13-2921	
Date: 5/17/11	Phone: 432-556-8730	

* Attach Additional Sheets If Necessary

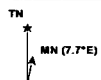
MAY 20 2013



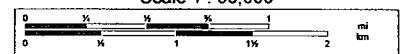
Data use subject to license.

© DeLorme. Topo USA® 8.

www.delorme.com



Scale 1 : 50,000



1" = 4,166.7 ft Data Zoom 12-0