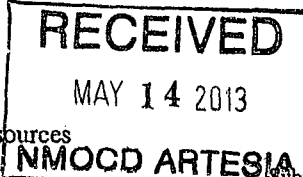


District I
1625 N. French Dr., Hobbs, NM 88240
District II
1301 W. Grand Avenue, Artesia, NM 88210
District III
1000 Rio Brazos Road, Aztec, NM 87410
District IV
1220 S. St. Francis Dr., Santa Fe, NM 87505

State of New Mexico
Energy Minerals and Natural Resources
Oil Conservation Division
1220 South St. Francis Dr.
Santa Fe, NM 87505



Form C-141
Revised October 10, 2003

Submit 2 Copies to appropriate
District Office in accordance
with Rule 116 on back
side of form

Release Notification and Corrective Action

TM 1314 838096 OPERATOR ☒ Initial Report ☒ Final Report

Name of Company : Oxy Permian LTD (192463) 92463	Contact : Chris Jones
Address : 1502 W. Commerce, Carlsbad, NM 88220	Telephone No. : 575-628-4121
Facility Name : Righthand Canyon 34 Federal #8	Facility Type: Oil Well

Surface Owner : Federal	Mineral Owner	Lease No. : NM-NM 53218 API#: 30-015-32771
-------------------------	---------------	---

LOCATION OF RELEASE

Unit Letter	Section	Township	Range	Feet from the	North/South Line	Feet from the	East/West Line	County
A	34	21S	24E	635'	North	680'	East	EDDY

Latitude 32.441340 N Longitude 104.4920 W

NATURE OF RELEASE

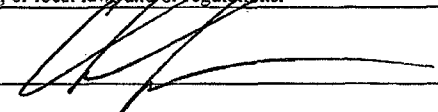

Type of Release : Produced Water	Volume of Release : 300 bbls	Volume Recovered: 120
Source of Release : 4" Steel Flow line	Date and Hour of Occurrence: 3/25/2013 6:00 am	Date and Hour of Discovery: 3/25/2013 6:00 am
Was Immediate Notice Given? <input checked="" type="checkbox"/> Yes <input type="checkbox"/> No <input type="checkbox"/> Not Required	If YES, To Whom? Voicemail: OCD/Mike Bratcher email & BLM/Jim Amos email	
By Whom? CJ Summers (Oxy)	Date and Hour : 3/25/2013 1:58 pm	
Was a Watercourse Reached? <input type="checkbox"/> Yes <input checked="" type="checkbox"/> No	If YES, Volume Impacting the Watercourse.	

If a Watercourse was Impacted, Describe Fully

Describe Cause of Problem and Remedial Action Taken.* A 4" steel flow line leaked causing a release of approximately 300 bbls of produced water. The flowline was taken out of service, repaired and put back into service. A vac truck was called to the location and 120 barrels of produced water was recovered. The impacted area measured approximately 300'x300'.

Describe Area Affected and Cleanup Action Taken.* Talon/LPE was contracted to complete the site assessment to determine appropriate clean up actions. On March 27, 2013 Talon personnel mobilized to begin the site assessment and soil sampling activities for the above referenced location. Grab soil samples were collected from the surface of the impacted area and sent to Cardinal Laboratories for analysis. Analytical testing results are attached, along with a site map for the impacted area. The impacted area test results are under is under the Recommended Remedial Action Levels (RRAL). The New Mexico State Engineer web site indicates the nearest ground water data to be in S26-T21S-R24E. The ground water in the area is reported to be 150' below ground surface (bgs). The referenced groundwater data is also attached. We request that no further actions are required.

I hereby certify that the information given above is true and complete to the best of my knowledge and understand that pursuant to NMOCD rules and regulations all operators are required to report and/or file certain release notifications and perform corrective actions for releases which may endanger public health or the environment. The acceptance of a C-141 report by the NMOCD marked as "Final Report" does not relieve the operator of liability should their operations have failed to adequately investigate and remediate contamination that pose a threat to ground water, surface water, human health or the environment. In addition, NMOCD acceptance of a C-141 report does not relieve the operator of responsibility for compliance with any other federal, state, or local laws and/or regulations.

Signature: 		OIL CONSERVATION DIVISION	
Printed Name: Chris Jones		Approved by District Supervisor: Signed By 	
Title: HES Specialist		Approval Date: MAY 23 2013	Expiration Date:
E-mail Address: Christopher_Jones@oxy.com		Conditions of Approval:	Attached <input type="checkbox"/>
Date: 4/24/2013 Phone: 575-628-4121			

* Attach Additional Sheets If Necessary

2RP-1660

Righthand Canyon 34 Fed 8; 30-*015-32771

Warren, JeanMarie, EMNRD

Sent: Tuesday, May 07, 2013 8:42 AM

To: Chancey.Summers@oxy.com

Cc: Bratcher, Mike, EMNRD

Good Morning CJ.

I was wondering if you could tell me if you have submitted this C-141 to us with the release date of MARCH 25, 2013. We still don't seem to have record of receiving this. Do you know if it has been submitted? Thanks, please contact me to let me know, I would greatly appreciate it.

Jean-Marie Warren

Business Operations Specialist

NM-OCD District II, Artesia

(575) 748-1283, ext. 101

Righthand Canyon 34 Fed 8; 3/25/13 release date

Warren, JeanMarie, EMNRD

Sent: Wednesday, April 24, 2013 11:24 AM

To: Chancey_Summers@oxy.com

Good Morning CJ.

Do you have a C-141 for this release yet? I don't think we have received it, though we have received a release notification. If you could get in touch with myself or Mike Bratcher, that would be great.

I hope you are having a wonderful day.

Jean-Marie Warren

Business Operations Specialist

NM-OCD District II, Artesia

(575) 748-1283, ext. 101

FW: Righthand Canyon 34 Fed 8; 3/25/13 release date

Warren, JeanMarie, EMNRD

Sent: Wednesday, April 24, 2013 11:26 AM

To: Bratcher, Mike, EMNRD

Sorry I forgot to CC you on this email.

*Jean-Marie Warren
Business Operations Specialist
NM-OCD District II, Artesia
(575) 748-1283, ext. 101*

From: Warren, JeanMarie, EMNRD

Sent: Wednesday, April 24, 2013 11:24 AM

To: Chancey_Summers@oxy.com

Subject: Righthand Canyon 34 Fed 8; 3/25/13 release date

Good Morning CJ.

Do you have a C-141 for this release yet? I don't think we have received it, though we have received a release notification. If you could get in touch with myself or Mike Bratcher, that would be great.

I hope you are having a wonderful day.

*Jean-Marie Warren
Business Operations Specialist
NM-OCD District II, Artesia
(575) 748-1283, ext. 101*

Bratcher, Mike, EMNRD

From: Chancey_Summers@oxy.com
Sent: Monday, March 25, 2013 1:58 PM
To: jamos@blm.gov; Bratcher, Mike, EMNRD
Cc: Christopher_Jones@oxy.com
Subject: FW: CATEGORY 3 CDR Created : Workorder [OP55531334] NMN RIGHTHAND CANYON 34 FED 8

This is to inform you Oxy Permian North had a leak at the Right Hand Canyon 34 Fed 8 on March 25, 2013. Oxy released 300 bbls of produced water due to a leak in a flowline. The leak is located in Section 34 Twnship 21S Range 24E of Eddy county. Oxy will conduct some initial remediation. Talon will delineate at a later date. C-141 to follow. Driving directions: On 285 from Carlsbad to Artesia turn left on CR 137 to mile marker 49 go .6 miles further on CR 137, turn left go 2 miles to leak. If you have any questions let me know.

Thank You

C.J. Summers

HES Advisor

Cell # 575-631-9436

Office # 575-397-8216

Chancey_Summers@oxy.com

"When the blind lead the blind, get out of the way!"

Bratcher, Mike, EMNRD

From: Amos, James <jamos@blm.gov>
Sent: Monday, March 25, 2013 3:29 PM
To: Chancey_Summers@oxy.com
Cc: Bratcher, Mike, EMNRD; Christopher_Jones@oxy.com
Subject: Re: FW: CATEGORY 3 CDR Created : Workorder [OP55531334] NMN RIGHTHAND CANYON 34 FED 8

I'll be in that area on Wed. Thanks

On Mon, Mar 25, 2013 at 1:58 PM, <Chancey_Summers@oxy.com> wrote:

This is to inform you Oxy Permian North had a leak at the Right Hand Canyon 34 Fed 8 on March 25, 2013. Oxy released 300 bbls of produced water due to a leak in a flowline. The leak is located in Section 34 Township 21S Range 24E of Eddy county. Oxy will conduct some initial remediation. Talon will delineate at a later date. C-141 to follow. Driving directions: On 285 from Carlsbad to Artesia turn left on CR 137 to mile marker 49 go .6 miles further on CR 137, turn left go 2 miles to leak. If you have any questions let me know.

Thank You

C.J. Summers

HES Advisor

Cell # 575-631-9436

Office # 575-397-8216

Chancey_Summers@oxy.com

"When the blind lead the blind, get out of the way!"