

District I  
1625 N. French Dr., Hobbs, NM 88240  
District II  
1301 W. Grand Avenue, Artesia, NM 88210  
District III  
1000 Rio Brazos Road, Aztec, NM 87410  
District IV  
1220 S. St. Francis Dr., Santa Fe, NM 87505

State of New Mexico  
Energy Minerals and Natural Resources  
Oil Conservation Division  
1220 South St. Francis Dr.  
Santa Fe, NM 87505

RECEIVED

JUL 22 2013

NMOCD ARTESIA

Form C-141  
Revised October 10, 2003

Submit 2 Copies to appropriate  
District Office in accordance  
with Rule 116 on back  
side of form

Release Notification and Corrective Action

nJMW 1320433355

Name of Company	COG OPERATING LLC 229137	OPERATOR	<input checked="" type="checkbox"/> Initial Report <input checked="" type="checkbox"/> Final Report
Address	600 West Illinois Avenue, Midland, TX 79701	Contact	Pat Ellis
Facility Name	Burch Keely Unit #411	Telephone No.	432-230-0077
		Facility Type	Tank Battery
Surface Owner	Federal	Mineral Owner	
		Lease No. (API#)	30-015-36263

LOCATION OF RELEASE

Unit Letter	Section	Township	Range	Feet from the	North/South Line	Feet from the	East/West Line	County
E	18	17S	30E					Eddy

Latitude 32.83663

Longitude 104.01642

NATURE OF RELEASE

Type of Release	Oil and produced water	Volume Released	2bbls of oil 20bbls of produced water	Volume Recovered	2bbls of oil 19bbls of produced water
Source of Release	Water tank	Date and Hour of Occurrence	07-19-2013	Date and Hour of Discovery	07-19-2013 7:00am
Was Immediate Notice Given?	<input type="checkbox"/> Yes <input checked="" type="checkbox"/> No <input checked="" type="checkbox"/> Not Required	If YES, To Whom?			
By Whom?		Date and Hour			
Was a Watercourse Reached?	<input type="checkbox"/> Yes <input checked="" type="checkbox"/> No	If YES, Volume Impacting the Watercourse.			

If a Watercourse was Impacted, Describe Fully.\*

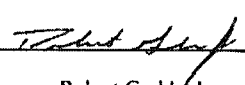

Describe Cause of Problem and Remedial Action Taken.\*

Transducer malfunctioned due to rain collecting in conduit. Causing the transfer pump not to run, over flowing the water tank.

Describe Area Affected and Cleanup Action Taken.\*

Initially 2bbls of oil and 20bbls of produced water were released from the water tank we were able to recover 2bbls of oil and 19bbls of produced water with a vacuum truck. The entire release was contained inside the lined facility. All free fluids have been recovered. Any contaminated gravel has been removed, the liner has been washed, and we have replaced with clean gravel as necessary. This facility has been returned to its prior condition.

I hereby certify that the information given above is true and complete to the best of my knowledge and understand that pursuant to NMOCD rules and regulations all operators are required to report and/or file certain release notifications and perform corrective actions for releases which may endanger public health or the environment. The acceptance of a C-141 report by the NMOCD marked as "Final Report" does not relieve the operator of liability should their operations have failed to adequately investigate and remediate contamination that pose a threat to ground water, surface water, human health or the environment. In addition, NMOCD acceptance of a C-141 report does not relieve the operator of responsibility for compliance with any other federal, state, or local laws and/or regulations.

Signature: 		OIL CONSERVATION DIVISION	
Printed Name: Robert Grubbs Jr.		Approved by District Supervisor:	Signed By 
Title: Senior Environmental Coordinator		Approval Date: JUL 23 2013	Expiration Date:
E-mail Address: rgrubbs@concho.com		Conditions of Approval:	Attached <input type="checkbox"/>
Date: 07-22-2013	Phone: 432-661-6601		

\* Attach Additional Sheets If Necessary

Remediation per OCD Rule & Guidelines, &  
like approval by BLM. SUBMIT REMEDIATION

PROPOSAL NO LATER THAN:


August 23, 2013

2RP-1740

## Bratcher, Mike, EMNRD

---

**From:** Robert Grubbs <RGrubbs@concho.com>  
**Sent:** Monday, July 22, 2013 12:05 PM  
**To:** Amos, James <jamos@blm.gov> (jamos@blm.gov); Bratcher, Mike, EMNRD  
**Subject:** C-141 Initial/Final Report - Burch Keely Unit #411 (Tank Battery)  
**Attachments:** Burch Keely Unit #411 (Tank Battery) -- Date Of Release --07-19-2013.pdf



Gentlemen,

Please see attached the C-141 Initial/Final Report for a release that occurred on 07-19-2013 at our Burch Keely Unit #411 (Tank Battery) in Eddy County New Mexico. This is a lined facility.

Thank you,

*Robert Grubbs Jr.*

*Sr. Environmental Coordinator*

432.683.7443 (main)

432.818.2369 (direct)

432.661.6601 (cell)

[rgrubbs@concho.com](mailto:rgrubbs@concho.com)

*Mailing Address:*

*One Concho Center*

*600 W. Illinois Avenue*

*Midland, Texas 79701*



CONFIDENTIALITY NOTICE: The information in this email may be confidential and/or privileged. If you are not the intended recipient or an authorized representative of the intended recipient, you are hereby notified that any review, dissemination or copying of this email and its attachments, if any, or the information contained herein, is prohibited. If you have received this email in error, please immediately notify the sender by return email and delete this email from your system. Thank you.