

District I
1625 N. French Dr., Hobbs, NM 88240
District II
1301 W. Grand Avenue, Artesia, NM 88210
District III
1000 Rio Brazos Road, Aztec, NM 87410
District IV
1220 S. St. Francis Dr., Santa Fe, NM 87505

State of New Mexico
Energy Minerals and Natural Resources

Form C-141
Revised August 8, 2011

Oil Conservation Division
1220 South St. Francis Dr.
Santa Fe, NM 87505

Submit 1 Copy to appropriate District Office in
accordance with 19.15.29 NMAC.

Release Notification and Corrective Action

nJMW 1323131245		OPERATOR		<input type="checkbox"/> Initial Report	<input checked="" type="checkbox"/> Final Report
Name of Company		Enterprise Field Services LLC 1000347	Contact Jim Heap		
		PO Box 4324, Houston, TX 77252	Telephone No. 432-686-5404		
Facility Name		Pipeline ROW, Trunk A Separator #1	Facility Type: Gas Gathering Pipeline		
Surface Owner		Multiple Owners	Mineral Owner	NA	
			Lease No.	NA	

LOCATION OF RELEASE

Unit Letter	Section	Township	Range	Feet from the	North/South Line	Feet from the	East/West Line	County
	12	23S	27E					Eddy

Latitude: N 32.313368 **Longitude:** W -104.135395

NATURE OF RELEASE

Type of Release	Natural Gas, H2S Contaminated	Volume of Release	2824 MCF	Volume Recovered	0
Source of Release		Date and Hour of Occurrence		Date and Hour of Discovery	
Purge activities to clear H2S from line.		02-25-2013 07:30 MST (start)		02-25-2013 09:30 MST (end)	
Was Immediate Notice Given?	<input checked="" type="checkbox"/> Yes <input type="checkbox"/> No <input type="checkbox"/> Not Required	If YES, To Whom?	Randy Dade via Telephone		
By Whom?	Jim Heap	Date and Hour	02-26-2013 06:30 MST		
Was a Watercourse Reached?	<input type="checkbox"/> Yes <input checked="" type="checkbox"/> No	If YES, Volume Impacting the Watercourse.			

If a Watercourse was Impacted, Describe Fully.*


Describe Cause of Problem and Remedial Action Taken.*

A third-party well connected to the Enterprise Gathering system introduced high H2S gas to the system. To eliminate this gas, the gathering lines needed to be purged. Volume includes the gathering line and station residual volumes.

Describe Area Affected and Cleanup Action Taken.*

Line was purged to reduce the H2S level at the South Carlsbad Compressor Station below the permitted limit of 4 ppm.

I hereby certify that the information given above is true and complete to the best of my knowledge and understand that pursuant to NMOCD rules and regulations all operators are required to report and/or file certain release notifications and perform corrective actions for releases which may endanger public health or the environment. The acceptance of a C-141 report by the NMOCD marked as "Final Report" does not relieve the operator of liability should their operations have failed to adequately investigate and remediate contamination that pose a threat to ground water, surface water, human health or the environment. In addition, NMOCD acceptance of a C-141 report does not relieve the operator of responsibility for compliance with any other federal, state, or local laws and/or regulations.


Signature: 		OIL CONSERVATION DIVISION	
Printed Name: Matthew E. Marra		Approved by District Supervisor: Accepted for record NMOCD	
Title: Senior Director - Environment	Approval Date: AUG 19 2013	Expiration Date:	
E-mail Address: memarra@eprod.com	Conditions of Approval:	Attached <input type="checkbox"/>	
Date: <u>3-1-2013</u> Phone: 713-381-6684			

* Attach Additional Sheets If Necessary

FJMW 1323130690

iJMW 132313 2248

2RP-1844



Enterprise
Products

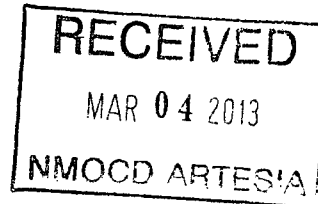
ENTERPRISE PRODUCTS PARTNERS L.P.
ENTERPRISE PRODUCTS HOLDINGS LLC
(General Partner)

ENTERPRISE PRODUCTS OPERATING LLC

March 1, 2013

7012 2920 0001 7977 2343
Return Receipt Requested

Mr. Mike Bratcher
New Mexico Oil Conservation Division
District 2 Office
811 South First Street
Artesia, New Mexico 88210



RE: Form C-141 Reports
Various Purge Releases Performed February 25 and February 26, 2013

Mr. Bratcher:

Enclosed please find 3 C-141 Forms for the following releases.

2.824 MMCF from the Trunk A Separator purge in Eddy County, performed 02/25/2013
0.165 MMCF from the Trunk A Separator purge in Eddy County, performed 02/25/2013
0.239 MMCF from the Trunk A Separator purge in Eddy County, performed 02/26/2013

These are being sent pursuant to 29 (19.15.29) NMAC and as follow-up to Jim Heap's verbal notification to you of the initial purge event. The H2S has been completely purged from the Carlsbad Gathering System lines and appropriate equipment is in-place in the field to eliminate high H2S from the identified wells from reaching the South Carlsbad Compressor Station.

If you have any questions or need additional information, please contact our area field representative, Jim Heap, at 432-696-5404 (jkheap@eprod.com) or me directly at 713-381-6684.

Yours truly,

Matthew E. Marra
Sr. Director - Environmental

/sjn
attachments