

District I
1625 N. French Dr., Hobbs, NM 88240
District II
1301 W. Grand Avenue, Artesia, NM 88210
District III
1000 Rio Brazos Road, Aztec, NM 87410
District IV
20 S. St. Francis Dr., Santa Fe, NM 87505

State of New Mexico
Energy Minerals and Natural Resources

Oil Conservation Division
1220 South St. Francis Dr.
Santa Fe, NM 87505

RECEIVED

SEP 03 2013

Form C-141
Revised October 10, 2003

Submit 2 Copies to appropriate District Office in accordance with Rule 116 on back side of form
NMOCD ARTESIA

Release Notification and Corrective Action

JMW 1324847819

OPERATOR

☒ Initial Report ☐ Final Report

Name of Company	COG OPERATING LLC 229137	Contact	Robert McNeill
Address	600 West Illinois Avenue, Midland, TX 79701	Telephone No.	432-230-0077
Facility Name	USP Fee #2	Facility Type	Well Pad

Surface Owner	State	Mineral Owner	Lease No. (API#) 30-015-34438
---------------	-------	---------------	-------------------------------

LOCATION OF RELEASE

Unit Letter	Section	Township	Range	Feet from the	North/South Line	Feet from the	East/West Line	County
D	16	23S	29E					Eddy

Latitude 32.31158

Longitude 103.99516

NATURE OF RELEASE

Type of Release Produced water	Volume of Release 20bbls	Volume Recovered 10bbls
Source of Release 3" Tee	Date and Hour of Occurrence 08-26-2013	Date and Hour of Discovery 08-26-2013 08:00am
Was Immediate Notice Given? <input type="checkbox"/> Yes <input checked="" type="checkbox"/> No <input type="checkbox"/> Not Required	If YES, To Whom?	
By Whom?	Date and Hour	
Was a Watercourse Reached? <input type="checkbox"/> Yes <input checked="" type="checkbox"/> No	If YES, Volume Impacting the Watercourse.	

If a Watercourse was Impacted, Describe Fully.*

Describe Cause of Problem and Remedial Action Taken.*


A small hole developed on the bottom of a 3" tee on the SWD due to corrosion. Replace tee with a coated 3" coated tee.


Describe Area Affected and Cleanup Action Taken.*

Initially an estimated 20bbls were released from a corroded 3" tee. We were able to recover 10bbls of fluid with a vacuum truck. The spill area is located on the location along the front side of the lined tank battery. Tetra Tech will sample the spill site area to delineate any possible contamination from the release and we will present a work plan to the NMOCD for approval prior to any significant remediation work.

I hereby certify that the information given above is true and complete to the best of my knowledge and understand that pursuant to NMOCD rules and regulations all operators are required to report and/or file certain release notifications and perform corrective actions for releases which may endanger public health or the environment. The acceptance of a C-141 report by the NMOCD marked as "Final Report" does not relieve the operator of liability should their operations have failed to adequately investigate and remediate contamination that pose a threat to ground water, surface water, human health or the environment. In addition, NMOCD acceptance of a C-141 report does not relieve the operator of responsibility for compliance with any other federal, state, or local laws and/or regulations.

OIL CONSERVATION DIVISION

Signature: 
Printed Name: Robert Grubbs Jr.
Title: Senior Environmental Coordinator
E-mail Address: rgrubbs@concho.com

Approved by District Supervisor: Signed By 
SEP 04 2013
Approval Date: Expiration Date:

Conditions of Approval:
Remediation per OCD Rule &
Guidelines. SUBMIT REMEDIATION
PROPOSAL NO LATER THAN:

Attached ☐

Date: 09-03-2013 Phone: 432-661-6601


Attach Additional Sheets If Necessary

October 4, 2013

2RP-1894

Bratcher, Mike, EMNRD

From: Robert Grubbs <RGrubbs@concho.com>
Sent: Tuesday, September 03, 2013 3:03 PM
To: Bratcher, Mike, EMNRD
Cc: Robert McNeill; Tavarez, Ike; Kujawski, Marcus (Marcus.Kujawski@tetrattech.com)
Subject: C-141 Initial Report - USP Fee #2
Attachments: USP Fee #2 (Well Pad) -- Date Of Release -- 08-26-2013 Inital.pdf



Mr. Bratcher,

Please see attached the C-141 Initial Report for a release that occurred at our USP Fee #2 (Well Pad) on 08-26-2013 in Eddy County New Mexico.

We plan to assess the spill area timely.

Thank you,

Robert Grubbs Jr.

Sr. Environmental Coordinator

432.683.7443 (main)

432.818.2369 (direct)

432.661.6601 (cell)

rgrubbs@concho.com

Mailing Address:

One Concho Center

600 W. Illinois Avenue

Midland, Texas 79701



CONFIDENTIALITY NOTICE: The information in this email may be confidential and/or privileged. If you are not the intended recipient or an authorized representative of the intended recipient, you are hereby notified that any review, dissemination or copying of this email and its attachments, if any, or the information contained herein, is prohibited. If you have received this email in error, please immediately notify the sender by return email and delete this email from your system. Thank you.