

District I  
1625 N. French Dr., Hobbs, NM 88240  
District II  
811 S. First St., Artesia, NM 88210  
District III  
1000 Rio Brazos Road, Aztec, NM 87410  
District IV  
1220 S. St. Francis Dr., Santa Fe, NM 87505

RECEIVED

SEP 10 2013

NMOC D ARTESIA

State of New Mexico  
Energy Minerals and Natural Resources  
Oil Conservation Division  
1220 South St. Francis Dr.  
Santa Fe, NM 87505

Form C-141  
Revised August 8, 2011

Submit 1 Copy to appropriate District Office in  
accordance with 19.15.29 NMAC.

### Release Notification and Corrective Action

Name of Company Oxy Permian 16696		Contact C.J. Summers	
Address 102 S. Main St. Carlsbad, NM 88220		Telephone No. 575-397-8216	
Facility Name Riverbend Fed 8 SWD		Facility Type SWD	
Surface Owner: BLM		Mineral Owner: Federal	
		API No. 30-015-28390	

### LOCATION OF RELEASE

Unit Letter D	Section 23	Township 24S	Range 29E	Feet from the 460	North/South Line North	Feet from the 330	East/West Line West	County: Eddy
------------------	---------------	-----------------	--------------	----------------------	---------------------------	----------------------	------------------------	--------------

Latitude 32.20900933 Longitude -103.962706393

### NATURE OF RELEASE

Type of Release: Produced Water	Volume of Release 60bbls	Volume Recovered 0
Source of Release Load out Line	Date and Hour of Occurrence: 7/12/13 11:20 am	Date and Hour of Discovery 7/12/13 11:20 am
Was Immediate Notice Given? <input checked="" type="checkbox"/> Yes <input type="checkbox"/> No <input type="checkbox"/> Not Required	If YES, To Whom? Mike Bratcher of NMOC D Jim Amos & Jennifer VanCuren of BLM	
By Whom? C.J. Summers	Date and Hour July 15, 2013	
Was a Watercourse Reached? <input type="checkbox"/> Yes <input checked="" type="checkbox"/> No	If YES, Volume Impacting the Watercourse.	

If a Watercourse was Impacted, Describe Fully.\*




Describe Cause of Problem and Remedial Action Taken.\*

A 3" steel load out line was pulled apart by a truck. 60bbls of fluid were released. All 60bbls were contained within the berms of the battery. Talon/LPE was contracted to perform an initial site assessment and soil sampling. Upon receipt of analytical results from the soil sampling activities, a work plan will be drafted and remedial activities will begin upon its approval.

Describe Area Affected and Cleanup Action Taken.\*

The release was contained within the berms of the battery. The tanks are elevated so the fluid was contained in the low spot between the elevated tank pad and the berms.

I hereby certify that the information given above is true and complete to the best of my knowledge and understand that pursuant to NMOC D rules and regulations all operators are required to report and/or file certain release notifications and perform corrective actions for releases which may endanger public health or the environment. The acceptance of a C-141 report by the NMOC D marked as "Final Report" does not relieve the operator of liability should their operations have failed to adequately investigate and remediate contamination that pose a threat to ground water, surface water, human health or the environment. In addition, NMOC D acceptance of a C-141 report does not relieve the operator of responsibility for compliance with any other federal, state, or local laws and/or regulations.

Signature: 		OIL CONSERVATION DIVISION	
Printed Name: C.J. Summers		Approved by Environmental Specialist: 	
Title: HES Advisor		Signed By: 	
E-mail Address: Chancey_Summers@oxy.com		Approval Date: SEP 17 2013	
Date: 9-9-13		Expiration Date:	
Phone: 575-397-8216		Conditions of Approval:	
		Attached <input type="checkbox"/>	

\* Attach Additional Sheets If Necessary

Remediation per OCD Rule & Guidelines, &  
like approval by BLM. SUBMIT REMEDIATION

PROPOSAL NO LATER THAN:

Oct. 17, 2013

22P-1908

## Warren, JeanMarie, EMNRD

---

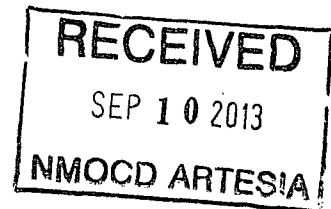
**From:** David Adkins <dadkins@talonlpe.com>  
**Sent:** Tuesday, September 10, 2013 7:51 AM  
**To:** Warren, JeanMarie, EMNRD  
**Subject:** C 141, OXY Riverbend Fed 8 SWD  
**Attachments:** 20130910074125616.pdf

Hi Jean-Marie,

Attached please find the OXY C-141 we discussed for the above referenced project. Thank you.

Have a good day!

**David J. Adkins**  
District Manager  
Talon/LPE  
408 West Texas Avenue  
Artesia, New Mexico 88210  
(575) 746.8768 phone  
(575) 746.8905 fax  
(575) 441.4835 cell  
Email: [dadkins@talonlpe.com](mailto:dadkins@talonlpe.com)  
Web: [www.talonlpe.com](http://www.talonlpe.com)



Better Business Bureau Torch Award for Marketplace Ethics: 2010 Winner, 2009 Finalist  
Staples Foundation for Learning Hall of Fame Recipient: 2010  
ICIC and Business Week- Top 100: 2010, 2009, 2008, 2007, 2006  
Inc. 500/5000: 2012, 2011, 2010, 2009, 2008, 2007

*This email and any files transmitted with it are confidential and intended solely for the use of the individual or entity to whom they are addressed. If you have received this email in error please notify the system manager. This message contains confidential information and is intended only for the individual named. If you are not the named addressee you should not disseminate, distribute or copy this e-mail. Please notify the sender immediately by e-mail if you have received this e-mail by mistake and delete this e-mail from your system. If you are not the intended recipient you are notified that disclosing, copying, distributing or taking any action in reliance on the contents of this information is strictly prohibited.*

**Bratcher, Mike, EMNRD**

015-28390

**From:** Chancey\_Summers@oxy.com  
**Sent:** Monday, July 15, 2013 9:48 AM  
**To:** jamos@blm.gov; Jennifer\_VanCuren@blm.gov; Bratcher, Mike, EMNRD  
**Subject:** RIVERBEND FEDERAL 8 SWD BATTERY

All this is to inform you Oxy Permian Primary NM South had a release at the Riverbend Federal 8 SWD on Friday July 12, 2013. Oxy released 60 bbls of water due to 3inch steel load line was pulled a part by a truck. The leak was contained in the fire wall. The leak is located in Sect 23, T24S, R29E of Eddy County. Oxy and the Trucking company are currently working to see who will be responsible for cleanup. I will keep you informed. Driving directions: From Loving turn East on Duarte Road go 3-4 miles, turn right on McDonald road go to caliche road after 1 lane bridge go 4-5 miles, turn left go 300 ft turn right to location.

Thank You

C.J. Summers

HES Advisor

Cell # 575-631-9436

Office # 575-397-8216

[Chancey\\_Summers@oxy.com](mailto:Chancey_Summers@oxy.com)

"When the blind lead the blind, get out of the way!"

DGE GO 4-5 MILES, TURN LEFT GO 300 FT TURN RIGHT TO LOCATON

DATE 7-12-13

TIME 11:20 AM

-----  
MI Dashboard

<http://teamsites-houston.oxy.com/opc/PMI/default.aspx>  
-----

Thank you

Have a safe day

Linda Reynolds

Strategic Technical Solutions

MI Credo Tech

Oxy Permian

Slaughter Office 806-229-9549

EXT. 3549

Fax 806-229-9573

[linda\\_reynolds@oxy.com](mailto:linda_reynolds@oxy.com)<mailto:linda\_reynolds@oxy.com>