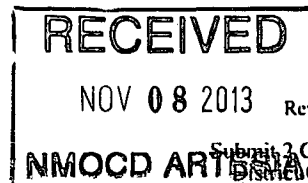


District I
1625 N. French Dr., Hobbs, NM 88240
District II
1301 W. Grand Avenue, Artesia, NM 88210
District III
1000 Rio Brazos Road, Aztec, NM 87410
District IV
1220 S. St. Francis Dr., Santa Fe, NM 87505

State of New Mexico
Energy Minerals and Natural Resources
Oil Conservation Division
1220 South St. Francis Dr.
Santa Fe, NM 87505



Form C-141
Revised October 10, 2003
Submit 2 Copies to appropriate
District Office in accordance
with Rule 116 on back
side of form

Release Notification and Corrective Action

NJMW 1331740377

Name of Company		COG OPERATING LLC 229137	Contact		Robert McNeill
Address		600 West Illinois Avenue, Midland, TX 79701	Telephone No.		432-230-0077
Facility Name		G J West COOP Unit #191	Facility Type		Tank Battery
Surface Owner		State	Mineral Owner		
			Lease No. (API#)		30-015-36226

LOCATION OF RELEASE

Unit Letter	Section	Township	Range	Feet from the	North/South Line	Feet from the	East/West Line	County
C	22	17S	29E					Eddy

Latitude 32.82465

Longitude 104.06546

NATURE OF RELEASE

Type of Release	Oil and produced water	Volume of Release	5bbls of oil	Volume Recovered	4bbls of oil
Source of Release	Water tank	30bbls of produced water		29bbls of produced water	
Was Immediate Notice Given?	<input checked="" type="checkbox"/> Yes <input type="checkbox"/> No <input type="checkbox"/> Not Required	Date and Hour of Occurrence	11-01-2013	Date and Hour of Discovery	11-01-2013 07:30am
By Whom?	Michelle Mullins	If YES, To Whom?	Mike Bratcher - NMOCD		
Was a Watercourse Reached?	<input type="checkbox"/> Yes <input checked="" type="checkbox"/> No	Date and Hour	11-01-2013 4:04pm		
If YES, Volume Impacting the Watercourse.					

If a Watercourse was Impacted, Describe Fully.*


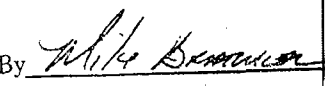
Describe Cause of Problem and Remedial Action Taken.*

The water pump failed, causing the water tank to over flow.

Describe Area Affected and Cleanup Action Taken.*

Initially 105bbls of oil and 30bbls of produced water were released and we were able to recover 4bbls of oil and 29bbls of produced water with a vacuum truck. The release was completely contained inside the lined facility. All free fluid has been recovered and contaminated gravel has been removed. Fresh gravel has been added to the facility as needed. This facility has been returned to its prior condition.

I hereby certify that the information given above is true and complete to the best of my knowledge and understand that pursuant to NMOCD rules and regulations all operators are required to report and/or file certain release notifications and perform corrective actions for releases which may endanger public health or the environment. The acceptance of a C-141 report by the NMOCD marked as "Final Report" does not relieve the operator of liability should their operations have failed to adequately investigate and remediate contamination that pose a threat to ground water, surface water, human health or the environment. In addition, NMOCD acceptance of a C-141 report does not relieve the operator of responsibility for compliance with any other federal, state, or local laws and/or regulations.


Signature: 		OIL CONSERVATION DIVISION	
Printed Name: Robert Grubbs Jr.		Approved by District Supervisor:	Signed By: 
Title: Senior Environmental Coordinator		Approval Date: NOV 13 2013	Expiration Date:
E-mail Address: rgrubbs@concho.com		Conditions of Approval:	Attached <input type="checkbox"/>
Date: 11-8-2013 Phone: 432-661-6601			

* Attach Additional Sheets If Necessary

2RP-2058

Bratcher, Mike, EMNRD

From: Robert Grubbs <RGrubbs@concho.com>
Sent: Friday, November 08, 2013 9:26 AM
To: Bratcher, Mike, EMNRD
Cc: Robert McNeill
Subject: C-141 Initial - Final Report - G J West Coop Unit #191
Attachments: G J West COOP Unit #191 (TB) -- Date of Release -- 11-01-2013.pdf



Mr. Bratcher,

Please see attached the C-141 Initial/Final Report for a release that occurred at our G J West Coop Unit #191 (TB) on 11-1-2013 in Eddy County New Mexico. This is a lined facility.

Thank you,

***Robert Grubbs Jr.
Sr. Environmental Coordinator
432.683.7443 (main)
432.818.2369 (direct)
432.661.6601 (cell)
rgrubbs@concho.com
Mailing Address:
One Concho Center
600 W. Illinois Avenue
Midland, Texas 79701***



CONFIDENTIALITY NOTICE: The information in this email may be confidential and/or privileged. If you are not the intended recipient or an authorized representative of the intended recipient, you are hereby notified that any review, dissemination or copying of this email and its attachments, if any, or the information contained herein, is prohibited. If you have received this email in error, please immediately notify the sender by return email and delete this email from your system. Thank you.

Bratcher, Mike, EMNRD

From: Michelle Mullins <MMullins@concho.com>
Sent: Friday, November 01, 2013 3:04 PM
To: Bratcher, Mike, EMNRD
Cc: Robert Grubbs
Subject: GJ West Coop Unit #191

Mr. Bratcher:

At approximately 7:30 a.m. on 11/01/2013, a produced fluid release was discovered at the above-referenced facility. An estimated 35 barrels of produced fluid was released. The cause of the release is currently under investigation. We will follow up within 15 days with a C-141 Report. GPS coordinates, legal description and driving directions are listed below.

32.82465 104.06529

GJ West Coop Unit #191
Unit C Sec 22 T17S R29E
990' FNL & 1770' FWL
Eddy County, NM
API 30-015-36226

On Highway 82, travel east from Artesia. Turn north onto Barnaval Draw Road. Facility is the first one on the right.

Michelle Mullins
Environmental Coordinator
COG Operating, LLC
(432) 934-1052
mmullins@concho.com

CONFIDENTIALITY NOTICE: The information in this email may be confidential and/or privileged. If you are not the intended recipient or an authorized representative of the intended recipient, you are hereby notified that any review, dissemination or copying of this email and its attachments, if any, or the information contained herein, is prohibited. If you have received this email in error, please immediately notify the sender by return email and delete this email from your system. Thank you.

CONFIDENTIALITY NOTICE: The information in this email may be confidential and/or privileged. If you are not the intended recipient or an authorized representative of the intended recipient, you are hereby notified that any review, dissemination or copying of this email and its attachments, if any, or the information contained herein, is prohibited. If you have received this email in error, please immediately notify the sender by return email and delete this email from your system. Thank you.

Warren, JeanMarie, EMNRD

From: Robert Grubbs <RGrubbs@concho.com>
Sent: Thursday, November 14, 2013 1:08 PM
To: Warren, JeanMarie, EMNRD
Subject: RE: This is jean with OCD

Ms. Warren,

Per our discussion on the phone yesterday, the spill on the G J West Coop Unit #191 (TB). The amount release was 5bbls of oil, not 105. Sorry for the mix up, If you any other question please feel free to contact me.

Thank you,

Robert Grubbs Jr.
Sr. Environmental Coordinator
432.683.7443 (main)
432.818.2369 (direct)
432.661.6601 (cell)
rgrubbs@concho.com
Mailing Address:
One Concho Center
600 W. Illinois Avenue
Midland, Texas 79701



CONFIDENTIALITY NOTICE: The information in this email may be confidential and/or privileged. If you are not the intended recipient or an authorized representative of the intended recipient, you are hereby notified that any review, dissemination or copying of this email and its attachments, if any, or the information contained herein, is prohibited. If you have received this email in error, please immediately notify the sender by return email and delete this email from your system. Thank you.