

District I
1625 N. French Dr., Hobbs, NM 88240
District II
1301 W. Grand Avenue, Artesia, NM 88210
District III
1000 Rio Brazos Road, Aztec, NM 87410
District IV
1220 S. St. Francis Dr., Santa Fe, NM 87505

State of New Mexico
Energy Minerals and Natural Resources
Oil Conservation Division
1220 South St. Francis Dr.
Santa Fe, NM 87505

RECEIVED DEC 04 2013 NMOCD ARTESIA	Form C-141 Revised October 10, 2003
	Submit 2 Copies to appropriate Office in accordance with Rule 116 on back side of form

Release Notification and Corrective Action

nJMW 1334328333 **OPERATOR** ☒ Initial Report ☐ Final Report

Name of Company	COG OPERATING LLC 229131	Contact	Robert McNeill
Address	600 West Illinois Avenue, Midland, TX 79701	Telephone No.	432-230-0077
Facility Name	Myox 31 State Com #013H	Facility Type	Tank Battery

Surface Owner	State	Mineral Owner		Lease No. (API#)	30-015-37497
---------------	-------	---------------	--	------------------	--------------

LOCATION OF RELEASE

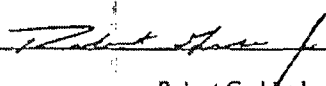

Unit Letter	Section	Township	Range	Feet from the	North/South Line	Feet from the	East/West Line	County
P	31	25S	28E					Eddy

Latitude 32 04.736 Longitude 104 07.075

NATURE OF RELEASE

Type of Release	Produced water	Volume of Release	100bbls	Volume Recovered	0bbls
Source of Release	4" main line	Date and Hour of Occurrence	11-19-2013	Date and Hour of Discovery	11-19-2013 12:00p.m.
Was Immediate Notice Given?	<input checked="" type="checkbox"/> Yes <input type="checkbox"/> No <input type="checkbox"/> Not Required	If YES, To Whom?	James Amos - BLM / Mike Bratcher - NMOCD		
By Whom?	Michelle Mullins	Date and Hour	11-20-2013 08:17a.m.		
Was a Watercourse Reached?	<input type="checkbox"/> Yes <input checked="" type="checkbox"/> No	If YES, Volume Impacting the Watercourse.			
If a Watercourse was Impacted, Describe Fully.*					
Describe Cause of Problem and Remedial Action Taken.*					
Check valve corroded in convergence point in flow stream. Replaced the check valve to prevent reoccurrence.					
Describe Area Affected and Cleanup Action Taken.*					
Initially an estimated 100bbls were released from a check valve that corroded. We were unable to recover any fluids. The spill area is located along the side of the lease road. Tetra Tech will sample the spill site area to delineate any possible contamination from the release and we will present a work plan to the NMOCD for approval prior to any significant remediation work.					
I hereby certify that the information given above is true and complete to the best of my knowledge and understand that pursuant to NMOCD rules and regulations all operators are required to report and/or file certain release notifications and perform corrective actions for releases which may endanger public health or the environment. The acceptance of a C-141 report by the NMOCD marked as "Final Report" does not relieve the operator of liability should their operations have failed to adequately investigate and remediate contamination that pose a threat to ground water, surface water, human health or the environment. In addition, NMOCD acceptance of a C-141 report does not relieve the operator of responsibility for compliance with any other federal, state, or local laws and/or regulations.					

OIL CONSERVATION DIVISION

Signature: 	Approved by District Supervisor: Signed By 	
Printed Name: Robert Grubbs Jr.	DEC 04 2013	Approval Date: Expiration Date:
Title: Senior Environmental Coordinator	Conditions of Approval:	
E-mail Address: rgrubbs@concho.com	Remediation per OCD Rule & Guidelines. SUBMIT REMEDIATION PROPOSAL NO LATER THAN:	
Date: 11-27-2013 Phone: 432-661-6601	Attached <input type="checkbox"/>	


* Attach Additional Sheets If Necessary

January 6, 2014

2RP-2098

Bratcher, Mike, EMNRD

From: Robert Grubbs <RGrubbs@concho.com>
Sent: Wednesday, December 04, 2013 2:32 PM
To: Bratcher, Mike, EMNRD
Cc: Robert McNeill; Tavarez, Ike; Kujawski, Marcus (Marcus.Kujawski@tetrattech.com)
Subject: C-141 Initial Report - Myox 32 Fee #002H
Attachments: Scanned from a Xerox Multifunction Device.pdf



Mr. Bratcher,

***Please see attached the C-141 Initial Report for a release that occurred at our Myox 32 Fee #002H on 11-19-2013 in Eddy County New Mexico.
We plan to assess the spill area timely.***

Thank you,

***Robert Grubbs Jr.
Sr. Environmental Coordinator
432.683.7443 (main)
432.818.2369 (direct)
432.661.6601 (cell)
rgrubbs@concho.com***

***Mailing Address:
One Concho Center
600 W. Illinois Avenue
Midland, Texas 79701***



CONFIDENTIALITY NOTICE: The information in this email may be confidential and/or privileged. If you are not the intended recipient or an authorized representative of the intended recipient, you are hereby notified that any review, dissemination or copying of this email and its attachments, if any, or the information contained herein, is prohibited. If you have received this email in error, please immediately notify the sender by return email and delete this email from your system. Thank you.

Bratcher, Mike, EMNRD

From: Michelle Mullins <MMullins@concho.com>
Sent: Wednesday, November 20, 2013 7:17 AM
To: Amos, James (jamos@blm.gov); Bratcher, Mike, EMNRD
Cc: Robert Grubbs
Subject: Myox 31 State Com #13H-Immediate Notification

Mr. Amos, Mr. Bratcher:

At approximately 12:00 p.m. on 11/19/2013, a produced fluid release was discovered near the above-referenced facility. An estimated 100 barrels of produced fluid was released. The cause of the release is currently under investigation. We will follow up within 15 days with a C-141 Report. GPS coordinates, legal description and driving directions are below.

N 32.07893 W104.11791 (coordinates to release point)
N 32.08074 W104.11907 (coordinates to nearest well)

Myox 31 State Com #13H (nearest well)
Unit P, Sec. 31 T26S R28E
Eddy County, NM
660' FSL & 330' FEL
API 30-015-37497

Travel south on Highway 285 to MM 5 (White City Road). Turn west and travel approximately 2 miles. Turn north and travel to "T". Turn west. Before next "T", release is on the north, before the cattleguard.

Thank you.

Michelle Mullins
Environmental Coordinator
COG Operating, LLC
(432) 934-1052
mmullins@concho.com

CONFIDENTIALITY NOTICE: The information in this email may be confidential and/or privileged. If you are not the intended recipient or an authorized representative of the intended recipient, you are hereby notified that any review, dissemination or copying of this email and its attachments, if any, or the information contained herein, is prohibited. If you have received this email in error, please immediately notify the sender by return email and delete this email from your system. Thank you.

CONFIDENTIALITY NOTICE: The information in this email may be confidential and/or privileged. If you are not the intended recipient or an authorized representative of the intended recipient, you are hereby notified that any review, dissemination or copying of this email and its attachments, if any, or the information contained

herein, is prohibited. If you have received this email in error, please immediately notify the sender by return email and delete this email from your system. Thank you.