

RECEIVED

MAR 13 2014

NMOCD ARTESIA

PDistrict I
1625 N. French Dr., Hobbs, NM 88240
District II
1301 W. Grand Avenue, Artesia, NM 88210
District III
100 Rio Brazos Road, Aztec, NM 87410
District IV
20 S. St. Francis Dr., Santa Fe, NM 87505

State of New Mexico
Energy Minerals and Natural Resources
Oil Conservation Division
1220 South St. Francis Dr.
Santa Fe, NM 87505

Form C-141
Revised October 10, 2003

Submit 2 Copies to appropriate
District Office in accordance
with Rule 116 on back
side of form

Release Notification and Corrective Action

nHP 1408433913

OPERATOR

☒ Initial Report ☐ Final Report

Name of Company	COG OPERATING LLC 229137	Contact	Robert McNeill
Address	600 West Illinois Avenue, Midland, TX 79701	Telephone No.	432-230-0077
Facility Name	Burch Keely Unit #232	Facility Type	Tank Battery
Surface Owner	Federal	Mineral Owner	
		Lease No. (API#)	30-015-27992

LOCATION OF RELEASE

Unit Letter	Section	Township	Range	Feet from the	North/South Line	Feet from the	East/West Line	County
O	23	17S	29E					Eddy

Latitude 32.81382

Longitude 104.04572

NATURE OF RELEASE

Type of Release Produced water	Volume of Release 80bbls	Volume Recovered 75bbls
Source of Release Transfer filter pot	Date and Hour of Occurrence 02-22-2014	Date and Hour of Discovery 02-22-2014 05:15am
Was Immediate Notice Given? <input checked="" type="checkbox"/> Yes <input type="checkbox"/> No <input type="checkbox"/> Not Required	If YES, To Whom? Mike Bratcher - NMOCD	
By Whom? Michelle Mullins	Date and Hour 02-24-2014 3:33pm	
Was a Watercourse Reached? <input type="checkbox"/> Yes <input checked="" type="checkbox"/> No	If YES, Volume Impacting the Watercourse.	

If a Watercourse was Impacted, Describe Fully.*



Describe Cause of Problem and Remedial Action Taken.*

Valve was not completely closed which caused the hose to pressure up enough to pop loose the connection on the bottom of the filter pot. Hose will be replaced and valve closed completely.

Describe Area Affected and Cleanup Action Taken.*

Initially 80bbls of produced water were released. We were able to recover 75bbls with a vacuum truck. All free fluids have been recovered Concho will have the spill site sampled to delineate any possible contamination from the release and we will present a remediation work plan to the NMOCD/BLM for approval prior to any significant remediation work.

I hereby certify that the information given above is true and complete to the best of my knowledge and understand that pursuant to NMOCD rules and regulations all operators are required to report and/or file certain release notifications and perform corrective actions for releases which may endanger public health or the environment. The acceptance of a C-141 report by the NMOCD marked as "Final Report" does not relieve the operator of liability should their operations have failed to adequately investigate and remediate contamination that pose a threat to ground water, surface water, human health or the environment. In addition, NMOCD acceptance of a C-141 report does not relieve the operator of responsibility for compliance with any other federal, state, or local laws and/or regulations.

Signature: 	OIL CONSERVATION DIVISION	
Printed Name: Robert Grubbs Jr.	Approved by District Supervisor: 	
Title: Senior Environmental Coordinator	Approval Date: 3/25/14	Expiration Date: NA
Email Address: rgrubbs@concho.com	Conditions of Approval:	Attached <input type="checkbox"/>
Date: 03-06-2014	Phone: 432-661-6601	

* Attach Additional Sheets If Necessary

Remediation per OCD Rule & Guidelines, &
like approval by BLM. SUBMIT REMEDIATION


PROPOSAL NO LATER THAN:

4-25-14

2RP-2220

Bratcher, Mike, EMNRD

From: Robert Grubbs <RGrubbs@concho.com>
Sent: Thursday, March 13, 2014 8:01 AM
To: Bratcher, Mike, EMNRD; Mike Burton (mburton@blm.gov) (mburton@blm.gov)
Cc: Robert McNeill; Production Mail
Subject: C-141 Initial Report - Burch Keely Unit #232 (TB)
Attachments: 02-22-2014 Burch Keely Unit #232 (TB) Initial.pdf



Mr. Bratcher,

Please see attached the C-141 Initial Report for a release that occurred at our Burch Keely Unit #232 (TB) on 02-22-2014 in Eddy County New Mexico. We plan to assess the spill area timely. I apologize for this be turned in late, I have been on vacation with my family.

Thank you,

Robert Grubbs Jr.
Sr. Environmental Coordinator
432.683.7443 (main)
432.818.2369 (direct)
432.661.6601 (cell)
rgrubbs@concho.com
Mailing Address:
One Concho Center
600 W. Illinois Avenue
Midland, Texas 79701



CONFIDENTIALITY NOTICE: *The information in this email may be confidential and/or privileged. If you are not the intended recipient or an authorized representative of the intended recipient, you are hereby notified that any review, dissemination or copying of this email and its attachments, if any, or the information herein, is prohibited. If you received this email in error, please immediately notify the sender by return email and delete this email from your system. Thank you.*

CONFIDENTIALITY NOTICE: The information in this email may be confidential and/or privileged. If you are not the intended recipient or an authorized representative of the intended recipient, you are hereby notified that any review, dissemination or copying of this email and its attachments, if any, or the information contained herein, is prohibited. If you have received this email in error, please immediately notify the sender by return email and delete this email from your system. Thank you.

Bratcher, Mike, EMNRD

From: Michelle Mullins <MMullins@concho.com>
Sent: Monday, February 24, 2014 2:32 PM
To: Bratcher, Mike, EMNRD
Cc: Robert Grubbs
Subject: BKU Satellite E Battery-Immediate Notification

Mr. Bratcher:

At approximately 5:00 a.m. on 02/22/2014, a produced fluid release was discovered at the above-referenced facility. An estimated 80 barrels of produced fluid was released. The cause of the release is currently under investigation. We will follow up within 15 days with a C-141 Report. GPS coordinates, legal description and driving directions are below.

32.81382 104.04572

Burch Keely Unit #232-(nearest well)
Unit O, Sec. 23
T17S R29E
Eddy County, NM
30-015-27992

From Artesia, travel east to "3 Trees" turnoff. Turn south and travel approximately .3 miles, just past gas compressors. Battery is on the left.

Thank you.

Michelle Mullins
Environmental Coordinator
COG Operating, LLC
(432) 934-1052
mmullins@concho.com

CONFIDENTIALITY NOTICE: The information in this email may be confidential and/or privileged. If you are not the intended recipient or an authorized representative of the intended recipient, you are hereby notified that any review, dissemination or copying of this email and its attachments, if any, or the information contained herein, is prohibited. If you have received this email in error, please immediately notify the sender by return email and delete this email from your system. Thank you.

CONFIDENTIALITY NOTICE: The information in this email may be confidential and/or privileged. If you are not the intended recipient or an authorized representative of the intended recipient, you are hereby notified that any review, dissemination or copying of this email and its attachments, if any, or the information contained herein, is prohibited. If you have received this email in error, please immediately notify the sender by return email and delete this email from your system. Thank you.