

District I
1625 N. French Dr., Hobbs, NM 88240
District II
811 S. First St., Artesia, NM 88210
District III
1000 Rio Brazos Road, Aztec, NM 87410
District IV
1220 S. St. Francis Dr., Santa Fe, NM 87505

State of New Mexico
Energy Minerals and Natural Resources
Oil Conservation Division
1220 South St. Francis Dr.
Santa Fe, NM 87505

Form C-141
Revised August 8, 2011

Submit 1 Copy to appropriate District Office in
accordance with 19.15.29 NMAC.

Release Notification and Corrective Action

nHMP1416429096 OPERATOR ☒ Initial Report ☐ Final Report

Name of Company Devon Energy Production <i>6137</i>	Contact Tracy Kidd -Production Foreman
Address PO Box 250 Artesia, NM 88210	Telephone No. 575.513.0628
Facility Name Ross Ranch 10 Fed 1 SWD	Facility Type Salt Water Disposal

Surface Owner Federal	Mineral Owner Federal	API No. 30-015-29605
-----------------------	-----------------------	----------------------

LOCATION OF RELEASE

Unit Letter	Section	Township	Range	Feet from the	North/South Line	Feet from the	East/West Line	County
H	10	26S	31E	1980	North	660	East	Eddy

Latitude: 32.059235486

Longitude: -103.75905787

NATURE OF RELEASE

Type of Release Spill Produced Water	Volume of Release 1300BBLS in lined containment- 4BBLS on ground	Volume Recovered 1303BBLS
Source of Release hole in lined containment	Date and Hour of Occurrence 6/9/2014 10:29AM	Date and Hour of Discovery 6/9/2014 10:29AM
Was Immediate Notice Given? <input checked="" type="checkbox"/> Yes <input type="checkbox"/> No <input type="checkbox"/> Not Required	If YES, To Whom? Jim Amos-BLM & Thomas Oberding-OCD	
By Whom? Lynn Smith; Assistant Production Foreman	Date and Hour 6/10/2014 10:00AM	
Was a Watercourse Reached? <input type="checkbox"/> Yes <input checked="" type="checkbox"/> No	If YES, Volume Impacting the Watercourse N/A	
If a Watercourse was Impacted, Describe Fully.* N/A		
Describe Cause of Problem and Remedial Action Taken.* A pin hole in the lined containment formed causing the spill that escaped containment. After the produced water was recovered it was discovered that the 6" fiberglass fill line had come apart at a tee on the bottom section causing the spill into the lined containment. Containment will be repaired. Braces will be built on fill line. Spill occurred on the south side of the pad affecting approximately 28'x160'.		
Describe Area Affected and Cleanup Action Taken.* Equipment will be steam cleaned and affected soil will be removed and replaced with fresh soil.		

NM OIL CONSERVATION
ARTESIA DISTRICT

JUN 12 2014

RECEIVED

I hereby certify that the information given above is true and complete to the best of my knowledge and understand that pursuant to NMOCD rules and regulations all operators are required to report and/or file certain release notifications and perform corrective actions for releases which may endanger public health or the environment. The acceptance of a C-141 report by the NMOCD marked as "Final Report" does not relieve the operator of liability should their operations have failed to adequately investigate and remediate contamination that pose a threat to ground water, surface water, human health or the environment. In addition, NMOCD acceptance of a C-141 report does not relieve the operator of responsibility for compliance with any other federal, state, or local laws and/or regulations.

Signature: <i>Sandra Farley</i>	OIL CONSERVATION DIVISION	
Printed Name: Sandra Farley	Approved by Environmental Specialist: <i>[Signature]</i>	
Title: Field Admin Support	Approval Date: <i>6/13/14</i>	Expiration Date: <i>NA</i>
E-mail Address: Sandy.Farley@dmv.com	Conditions of Approval: Remediation per UCD Rule & Guidelines, & like approval by BLM. SUBMIT REMEDIATION	
Date: June 10, 2014 Phone: 575.746.5587	Attached <input type="checkbox"/>	

* Attach Additional Sheets If Necessary

PROPOSAL NO LATER THAN:

7/13/14

2RP-2342

Bratcher, Mike, EMNRD

From: Farley, Sandy <Sandy.Farley@devon.com>
Sent: Tuesday, June 10, 2014 3:00 PM
To: Jim Amos (jamos@blm.gov); Bratcher, Mike, EMNRD
Subject: Ross Ranch 10 Fed 1 SWD PW spill 6.9.14
Attachments: Initial C-141 Ross Ranch 10 Fed 1 SWD.doc; Ross Ranch 10-1 PW Spill 6.9.14 pic 1of3.JPG; Ross Ranch 10-1 PW Spill 6.9.14 pic 3of3.JPG; Ross Ranch 10-1 PW Spill 6.9.14 pic2of3.JPG

Good afternoon,

Attached is the Initial c141 and photos for the produced water spill that occurred at the Ross Ranch 10 Fed 1 SWD on June 9, 2014. The hard copies of the C141s are in the mail. If I can be of any further assistance please let me know.

Have a wonderful day


Sandra Farley
**Field Admin Support
Production**

Devon Energy Corporation
Artesia, New Mexico
6488 Seven Rivers Highway
Sandy.Farley@devon.com
575 746 5587 (office)





Confidentiality Warning: This message and any attachments are intended only for the use of the intended recipient(s), are confidential, and may be privileged. If you are not the intended recipient, you are hereby notified that any review, retransmission, conversion to hard copy, copying, circulation or other use of all or any portion of this message and any attachments is strictly prohibited. If you are not the intended recipient, please notify the sender immediately by return e-mail, and delete this message and any attachments from your system.

Deven Kossitznick 10 Fed 1 SW15 6/9/14



Seum Loss Final 10 Fed 1 SWB 6/9/14





Down Ross Ranch 10 Feb 1 SWP 6/2/00