

District I
1625 N. French Dr., Hobbs, NM 88240
District II
811 S. First St., Artesia, NM 88210
District III
1000 Rio Brazos Road, Aztec, NM 87410
District IV
1220 S. St. Francis Dr., Santa Fe, NM

HOBBS OCD
AUG 11 2011
RECEIVED

State of New Mexico
Energy Minerals and Natural Resources
Oil Conservation Division
1220 South St. Francis Dr.
Santa Fe, NM 87505

Form C-141
Revised August 1, 2011

Submit 2 Copies to appropriate
District Office in accordance
with Rule 116 on back
side of form

Release Notification and Corrective Action

OPERATOR

☒ Initial Report ☐ Final Report

Name of Company	Apache Corporation	Contact	Natalie Gladden
Address	PO Box 1849, Eunice NM 88231	Telephone No.	575-390-4186
Facility Name	Nedu #220	Facility Type	Production Well
Surface Owner	McNeil	Mineral Owner	State
		Lease No.	30-025-06358

LOCATION OF RELEASE

Unit Letter	Section	Township	Range	Feet from the	North/South Line	Feet from the	East/West Line	County
J	2	21S	37E	2886	FNL	2307	East	Lea

Latitude _____ Longitude _____

NATURE OF RELEASE

Type of Release	Produced water	Volume of Release	>5bbls<10	Volume Recovered	0
Source of Release	Flowline	Date and Hour of Occurrence	03/18/11	Date and Hour of Discovery	Same
Was Immediate Notice Given?	<input type="checkbox"/> Yes <input checked="" type="checkbox"/> No <input type="checkbox"/> Not Required	If YES, To Whom?	Geoffrey Leaking		
By Whom?	Natalie Gladden	Date and Hour	03/21/11		
Was a Watercourse Reached?	<input type="checkbox"/> Yes <input checked="" type="checkbox"/> No	If YES, Volume Impacting the Watercourse.			

If a Watercourse was Impacted, Describe Fully.*

DTW = 49'



Describe Cause of Problem and Remedial Action Taken.*

A flowline down in a drawer (sandy area) was found by pumper to be leaking. There was no standing fluid therefore no recovery.

Describe Area Affected and Cleanup Action Taken.*

Site will be remediated to meet NMOCD/BLM standards.

I hereby certify that the information given above is true and complete to the best of my knowledge and understand that pursuant to NMOCD rules and regulations all operators are required to report and/or file certain release notifications and perform corrective actions for releases which may endanger public health or the environment. The acceptance of a C-141 report by the NMOCD marked as "Final Report" does not relieve the operator of liability should their operations have failed to adequately investigate and remediate contamination that pose a threat to ground water, surface water, human health or the environment. In addition, NMOCD acceptance of a C-141 report does not relieve the operator of responsibility for compliance with any other federal, state, or local laws and/or regulations.

Signature: 	OIL CONSERVATION DIVISION	
Printed Name: Natalie Gladden	Approved by District Supervisor  Environmental Specialist	
Title: EHS Environmental Tech	Approval Date: 03/24/11	Expiration Date: 05/24/11
E-mail Address: natalie.gladden@apachecorp.com	Conditions of Approval: SUBMIT FINAL C-141 BY 05/24/11	Attached <input type="checkbox"/>
Date: 03/22/11 Phone: 575-390-4186	1RP-9-13-2947	

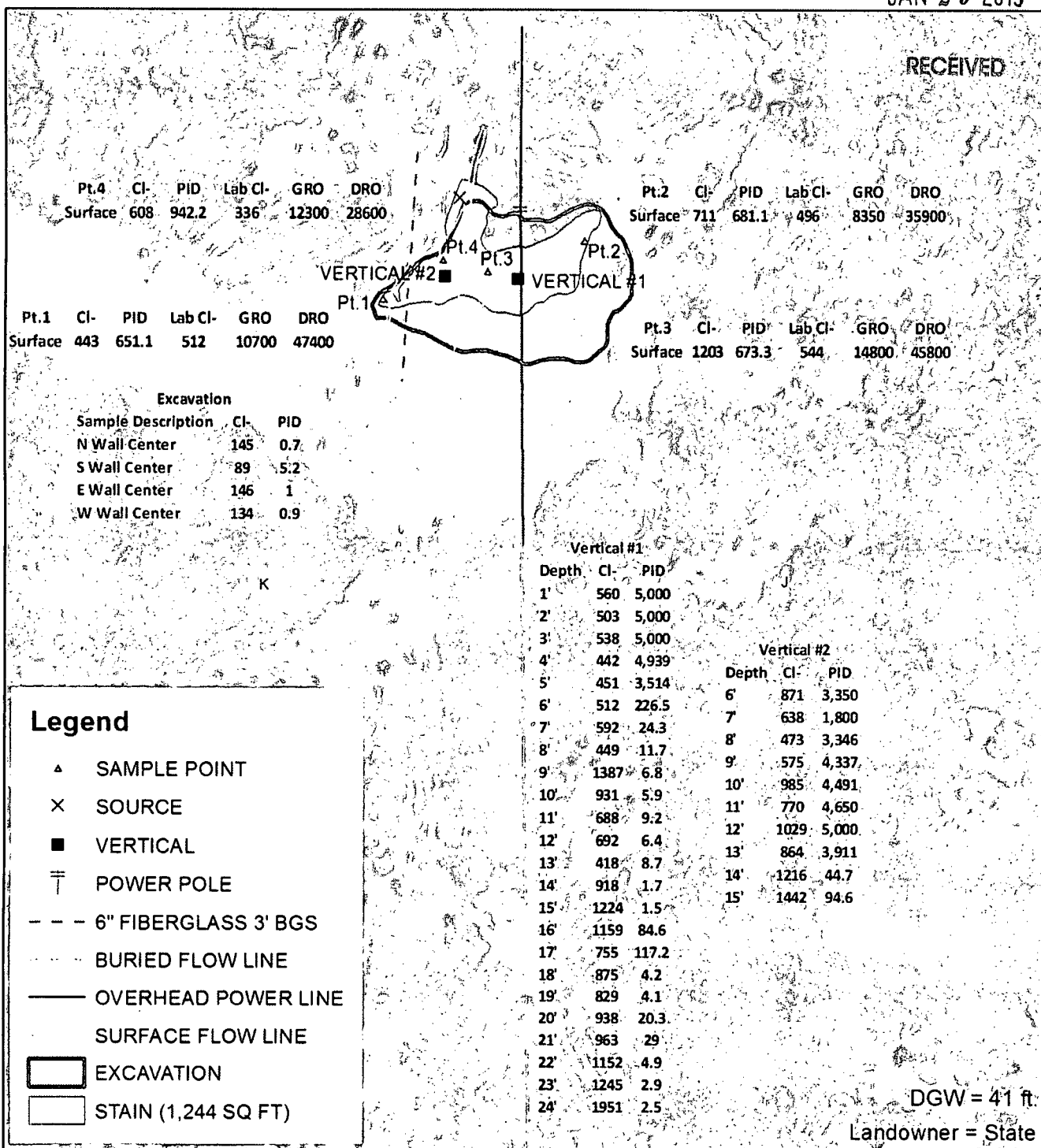
* Attach Additional Sheets If Necessary

NSAD 1416833920

Excavation

JAN 29 2013

RECEIVED



APACHE NEDU #220 AD

LEGALS: UL/K&J SEC 2
T21S R37E
LEA COUNTY, NM



0 40 80
Feet

GPS date: 1/8/2013 KN
Drawing date: 1/8/2013
Drafted by: L. Weinheimer, A.C. Ruth