

District I
1625 N. French Dr., Hobbs, NM 88240
District II
1301 W. Grand Avenue, Artesia, NM 88210
District III
1000 Rio Brazos Road, Aztec, NM 87410
District IV
1220 S. St. Francis Dr., Santa Fe, NM 87505

State of New Mexico
Energy Minerals and Natural Resources

Oil Conservation Division
1220 South St. Francis Dr.
Santa Fe, NM 87505

Form C-141
Revised October 10, 2003

Submit 2 Copies to appropriate
District Office in accordance
with Rule 116 on back
side of form

Release Notification and Corrective Action

OPERATOR

☐ Initial Report ☒ Final Report

Name of Company	COG Operating LLC	Contact	Robert McNeil
Address	600 West Illinois Ave., Midland, Texas 79701	Telephone No.	(432) 230-0077
Facility Name	Save D A 21 Federal #001	Facility Type	Tank Battery

Surface Owner: Federal	Mineral Owner	Lease No. (API #) 30-015-34840
------------------------	---------------	--------------------------------

LOCATION OF RELEASE

Unit Letter	Section	Township	Range	Feet from the	North/South Line	Feet from the	East/West Line	County
D	21	25S	29E					Eddy

Latitude N 32.12089° Longitude W 103.99588°

NATURE OF RELEASE

Type of Release: Oil and produced water	Volume of Release 5 bbls oil 10 bbls produced water	Volume Recovered 0 bbls oil 0 bbls produced water
Source of Release: Packing	Date and Hour of Occurrence 11/29/2013	Date and Hour of Discovery 11/29/2013 11:00 a.m.
Was Immediate Notice Given? <input type="checkbox"/> Yes <input checked="" type="checkbox"/> No <input checked="" type="checkbox"/> Not Required	If YES, To Whom?	
By Whom?	Date and Hour	
Was a Watercourse Reached? <input type="checkbox"/> Yes <input checked="" type="checkbox"/> No	If YES, Volume Impacting the Watercourse. N/A	

If a Watercourse was Impacted, Describe Fully.*

N/A

NM OIL CONSERVATION
ARTESIA DISTRICT

JUN 04 2014

Describe Cause of Problem and Remedial Action Taken.*




Polishing rod liner packing leaked due to weather change. Make sure packing is full.

RECEIVED

Describe Area Affected and Cleanup Action Taken.*

Initially 5 bbls of oil and 10 bbls of produced water were released from a leak in the packing on the polishing rod. None of the fluid was recovered. Tetra Tech inspected site and collected samples to define spills extent. Soil that exceeded RRAL was removed and hauled away for proper disposal. Site was then brought up to surface grade with clean backfill material. Tetra Tech prepared closure report and submitted to NMOCD for review.

I hereby certify that the information given above is true and complete to the best of my knowledge and understand that pursuant to NMOCD rules and regulations all operators are required to report and/or file certain release notifications and perform corrective actions for releases which may endanger public health or the environment. The acceptance of a C-141 report by the NMOCD marked as "Final Report" does not relieve the operator of liability should their operations have failed to adequately investigate and remediate contamination that pose a threat to ground water, surface water, human health or the environment. In addition, NMOCD acceptance of a C-141 report does not relieve the operator of responsibility for compliance with any other federal, state, or local laws and/or regulations.

Signature: 	OIL CONSERVATION DIVISION		
Printed Name: Ike Tavarez (Agent for COG)	Approved by District Supervisor: 		
Title: Project Manager	Approval Date: 6/23/14	Expiration Date: NA	
E-mail Address: Ike.Tavarez@TetraTech.com	Conditions of Approval: 		Attached <input type="checkbox"/>
Date: 5-8-14	Phone: (432) 682-4559		

* Attach Additional Sheets If Necessary