

District I  
1625 N. French Dr., Hobbs, NM 88240  
District II  
1301 W. Grand Avenue, Artesia, NM 88210  
District III  
1000 Rio Brazos Road, Aztec, NM 87410  
District IV  
1220 S. St. Francis Dr., Santa Fe, NM 87505

State of New Mexico  
Energy Minerals and Natural Resources

Oil Conservation Division  
1220 South St. Francis Dr.  
Santa Fe, NM 87505

HOBBS OGD

Form C-141  
Revised October 10, 2003

Submit 1 Copy to appropriate District Office in  
accordance with 19.15.29 NMAC

SEP 16 2014

RECEIVED

Release Notification and Corrective Action

OPERATOR

☒ Initial Report ☐ Final Report

Name of Company: Linn Operating	Contact: Brian Wall	
Address: 2130 W. Bender Hobbs, NM 88240	Telephone No.: 575-738-1739	
Facility Name: Caprock Maljamar Unit #506	Facility Type: Oil Producer	
Surface Owner: State	Mineral Owner:	API No.: 30-025-39127

LOCATION OF RELEASE

Unit Letter O	Section 18	Township 17S	Range 33E	Feet from the 1308	North/South Line South	Feet from the 1980	East/West Line East	County Lea
------------------	---------------	-----------------	--------------	-----------------------	---------------------------	-----------------------	------------------------	---------------

Latitude: 32.830883771819 Longitude: -103.700459051885

NATURE OF RELEASE




Type of Release: Produced Water / Oil	Volume of Release: .5 bbls / 1 gal	Volume Recovered: 0 / 0
Source of Release: Poly flowline	Date and Hour of Occurrence: 08/20/2014	Date and Hour of Discovery: 08/20/2014 2:00pm
Was Immediate Notice Given? <input checked="" type="checkbox"/> Yes <input type="checkbox"/> No <input type="checkbox"/> Not Required	If YES, To Whom? Jeff Robertson - BLM	
By Whom? Brian Wall	Date and Hour 08/21/2014 0800 (written)	
Was a Watercourse Reached? <input type="checkbox"/> Yes <input checked="" type="checkbox"/> No	If YES, Volume Impacting the Watercourse.	

If a Watercourse was Impacted, Describe Fully.\*:

Describe Cause of Problem and Remedial Action Taken.\*: At appx 2:00pm I received a phone call from M&S hot oiler. He pulled up to the CMU #506 to hot water the well when he noticed the casing valve closed on the well head. He then opened the casing valve and noticed it was pressured up and blew a hole in the the poly flowline.

Describe Area Affected and Cleanup Action Taken.\* : The size of area affected was appx 10' X 30' right off location. Appx 1/2 bbl of water was released and about 1 gal of oil.  
Directions to site: From Maljamar go South on Hwy 126 6/10 of a mile turn on Hwy 125 (Mescalero Rd) go 2.8 miles to Location rd W-3 go 1.5miles till you get on top of cap turn left location is on your right.

I hereby certify that the information given above is true and complete to the best of my knowledge and understand that pursuant to NMOCD rules and regulations all operators are required to report and/or file certain release notifications and perform corrective actions for releases which may endanger public health or the environment. The acceptance of a C-141 report by the NMOCD marked as "Final Report" does not relieve the operator of liability should their operations have failed to adequately investigate and remediate contamination that pose a threat to ground water, surface water, human health or the environment. In addition, NMOCD acceptance of a C-141 report does not relieve the operator of responsibility for compliance with any other federal, state, or local laws and/or regulations.

Signature: 	OIL CONSERVATION DIVISION	
Printed Name: Brian Wall	Approved by District Supervisor: 	
Title: Construction Foreman II	Approval Date: 9-16-14	Expiration Date: 11-16-14
E-mail Address: bwall@linenergy.com	Conditions of Approval: 	Attached <input type="checkbox"/>
Date: 08/22/2014 Phone: 806-367-0645	1RP-3323	

\* Attach Additional Sheets If Necessary

SEP 16 2014

Request Delisted & reclassified  
area as per NMOCD guidelines  
Submit Rule C-141 by 11-16-14

Original 269324  
NTO 1425 936548  
P701725 936704