

District I
1625 N. French Dr., Hobbs, NM 88240
District II
1301 W. Grand Avenue, Artesia, NM 88210
District III
1000 Rio Brazos Road, Aztec, NM 87410
District IV
1220 S. St. Francis Dr., Santa Fe, NM 87505

State of New Mexico
Energy Minerals and Natural Resources

Oil Conservation Division
1220 South St. Francis Dr.
Santa Fe, NM 87505

RECEIVED

JAN 23 2014

Form C-141
Revised October 10, 2003

Submit 2 Copies to appropriate
District Office in accordance
with Rule 116 on back
side of form

Release Notification and Corrective Action

OPERATOR

Initial Report

X Final Report

Name of Company	BOPCO, LP	260737	Contact	Tony Savoie
Address	522 W. Mermod, Suite 704, Carlsbad, NM 88220		Telephone No.	(432)556-8730
Facility Name	Bass 3 Federal Battery #1	260737	Facility Type	E&P
Surface Owner	Federal	Mineral Owner	Federal	Lease No. LC-060853A 30-015-25330

LOCATION OF RELEASE

Unit Letter	Section	Township	Range	Feet from the	North/South Line	Feet from the	East/West Line	County
P	3	22S	28E	230	South	1090	East	Eddy

Latitude 32.415370° North

Longitude 104.06990° West

NATURE OF RELEASE

Type of Release	Crude oil	Volume of Release	20 bbls of crude oil	Volume Recovered	5 bbls
Source of Release	Oil production tank #113678	Date and Hour of Occurrence	1/3/12 Time unknown	Date and Hour of Discovery	1/3/12 2:00 p.m.
Was Immediate Notice Given?	X Yes No Not Required		If YES, To Whom?	NMOCD Emergency #104	
By Whom?	Tony Savoie		Date and Hour	1/4/12 2:37 p.m.	
Was a Watercourse Reached?	<input type="checkbox"/> Yes X No		If YES, Volume Impacting the Watercourse.		




If a Watercourse was Impacted, Describe Fully.*

Describe Cause of Problem and Remedial Action Taken.* A hole was discovered in the bottom of the south oil production tank. The tank was taken out of service the day of discovery. The tank was cleaned, repaired, and coated on 1/6/12.

Describe Area Affected and Cleanup Action Taken.* The crude oil was contained inside the earthen containment. A vacuum truck recovered approximately 5 bbls of crude oil. The release affected an area measuring approximately 2,430 ft². During the site assessment, it was noted that there were areas inside the containment that were obviously impacted from previous releases of crude oil and produced water. Following initial response activities, the releases were remediated as per NMOCD recommended guidelines. Please reference the attached *Remediation Summary & Risk-Based Site Closure Request* for remediation details.

I hereby certify that the information given above is true and complete to the best of my knowledge and understand that pursuant to NMOCD rules and regulations all operators are required to report and/or file certain release notifications and perform corrective actions for releases, which may endanger public health or the environment. The acceptance of a C-141 report by the NMOCD marked as "Final Report" does not relieve the operator of liability should their operations have failed to adequately investigate and remediate contamination that pose a threat to ground water, surface water, human health or the environment. In addition, NMOCD acceptance of a C-141 report does not relieve the operator of responsibility for compliance with any other federal, state, or local laws and/or regulations.

OIL CONSERVATION DIVISION

Signature: 	Approved by District Supervisor: 	
Printed Name: Tony Savoie	Approval Date: 8/4/14	Expiration Date: NA
Title: Waste Mgmt. & Remediation Specialist	Conditions of Approval: 	
E-mail Address: TASavoie@BassPet.com		
Date: 1/22/14	Phone: 432-556-8730	

2 RP-996


District I
1625 N. French Dr., Hobbs, NM 88240
District II
1301 W. Grand Avenue, Artesia, NM 88210
District III
1000 Rio Brazos Road, Aztec, NM 87410
District IV
1220 S. St. Francis Dr., Santa Fe, NM 87505

State of New Mexico
Energy Minerals and Natural Resources

Oil Conservation Division
1220 South St. Francis Dr.
Santa Fe, NM 87505

Form C-141
Revised October 10, 2003

Submit 2 Copies to appropriate
District Office in accordance
with Rule 116 on back
side of form



Release Notification and Corrective Action

OPERATOR

Initial Report

X Final Report

Name of Company	BOPCO, LP	260737	Contact	Tony Savoie
Address	522 W. Mermod, Suite 704, Carlsbad, NM 88220		Telephone No.	(432)556-8730
Facility Name	Bass 3 Federal Battery #1		Facility Type	E&P
			API-30-015-25330	
Surface Owner	Federal	Mineral Owner	Federal	Lease No. LC 060853A

LOCATION OF RELEASE

Unit Letter	Section	Township	Range	Feet from the	North/South Line	Feet from the	East/West Line	County
P	3	22S	28E	230	South	1090	East	Eddy

Latitude 32.415370° North

Longitude 104.06990° West

NATURE OF RELEASE

Type of Release	Crude oil and produced water	Volume of Release	65 bbls of produced water and less than 5 bbls of crude oil	Volume Recovered	60 bbls of produced water and 2 bbls crude oil
Source of Release	2" line from the heater treater to the production tanks	Date and Hour of Occurrence	1/11/12 Time unknown	Date and Hour of Discovery	1/11/12 9:00 a.m.
Was Immediate Notice Given?	X Yes No Not Required	If YES, To Whom?	NMOCD Emergency #104		
By Whom?	Tony Savoie	Date and Hour	1/11/12 11:13 a.m.		
Was a Watercourse Reached?	<input type="checkbox"/> Yes X No	If YES, Volume Impacting the Watercourse.			

If a Watercourse was Impacted, Describe Fully.*

Describe Cause of Problem and Remedial Action Taken.* A 2" line going from the heater treater to the tanks leaked due to external corrosion. A temporary repair clamp was placed on the affected piece of pipe.

Describe Area Affected and Cleanup Action Taken.* The released fluid affected an approximately 2,000 ft² area inside the earthen containment around the tank battery location. A vacuum truck picked up all of the free-standing fluid. The spill covered approximately the same area as another spill reported on 1/3/12. Following initial response activities, the releases were remediated as per NMOCD recommended guidelines. Please reference the attached Remediation Summary & Risk-Based Site Closure Request for remediation details.

I hereby certify that the information given above is true and complete to the best of my knowledge and understand that pursuant to NMOCD rules and regulations all operators are required to report and/or file certain release notifications and perform corrective actions for releases, which may endanger public health or the environment. The acceptance of a C-141 report by the NMOCD marked as "Final Report" does not relieve the operator of liability should their operations have failed to adequately investigate and remediate contamination that pose a threat to ground water, surface water, human health or the environment. In addition, NMOCD acceptance of a C-141 report does not relieve the operator of responsibility for compliance with any other federal, state, or local laws and/or regulations.

OIL CONSERVATION DIVISION

Signature:	Approved by District Supervisor:	
Printed Name: Tony Savoie	Approval Date: 8/4/14	Expiration Date: NA
Title: Waste Mgmt. & Remediation Specialist	Conditions of Approval: Final	
E-mail Address: TASavoie@BassPet.com		
Date: 1/22/14	Phone: 432-556-8730	

2RP-997

District I
1625 N. French Dr., Hobbs, NM 88240
District II
1301 W. Grand Avenue, Artesia, NM 88210
District III
1000 Rio Brazos Road, Aztec, NM 87410
District IV
1220 S. St. Francis Dr., Santa Fe, NM 87505

State of New Mexico
Energy Minerals and Natural Resources

Oil Conservation Division
1220 South St. Francis Dr.
Santa Fe, NM 87505

Form C-141
Revised October 10, 2003

Submit 2 Copies to appropriate
District Office in accordance
with Rule 116 on back
side of form

Release Notification and Corrective Action

OPERATOR

Initial Report

X Final Report

Name of Company	BOPCO, LP	260737	Contact	Tony Savoie	
Address	522 W. Mermod, Suite 704, Carlsbad, NM 88220			Telephone No.	(432)556-8730
Facility Name	Bass 3 Federal Battery #1			Facility Type	E&P

Surface Owner	Federal	Mineral Owner	Federal	Lease No.	LC-060853A
					API 30-015-25330

LOCATION OF RELEASE

Unit Letter	Section	Township	Range	Feet from the	North/South Line	Feet from the	East/West Line	County
P	3	22S	28E	230	South	1090	East	Eddy

Latitude 32.415370° North

Longitude 104.06990° West

NATURE OF RELEASE

Type of Release	Produced water	Volume of Release	285 bbls of produced water	Volume Recovered	280 bbls of produced water
Source of Release	Production Tank	Date and Hour of Occurrence	4/3/12 Time unknown	Date and Hour of Discovery	4/3/12 9:00 a.m.
Was Immediate Notice Given?	Yes No X Not Required	If YES, To Whom?			
By Whom?	Date and Hour				
Was a Watercourse Reached?	<input type="checkbox"/> Yes X No	If YES, Volume Impacting the Watercourse.			


If a Watercourse was Impacted, Describe Fully.*

Describe Cause of Problem and Remedial Action Taken.* A 3/4" air eliminator on the water transfer pump broke in half due to a manufacturing defect. The part was replaced.

Describe Area Affected and Cleanup Action Taken.* The tank battery location had just recently been retro-fitted with a 0-perm polyurea containment. Most of the released water stayed inside the containment area and was recovered with a vacuum truck and pumped back into the tank. A small amount of water was released outside the containment area on the caliche pad area around the tank battery. Following initial response activities, the release was remediated to NMOCD guidelines. Please reference the attached *Remediation Summary & Risk-Based Site Closure Request* for remediation details.

I hereby certify that the information given above is true and complete to the best of my knowledge and understand that pursuant to NMOCD rules and regulations all operators are required to report and/or file certain release notifications and perform corrective actions for releases, which may endanger public health or the environment. The acceptance of a C-141 report by the NMOCD marked as "Final Report" does not relieve the operator of liability should their operations have failed to adequately investigate and remediate contamination that pose a threat to ground water, surface water, human health or the environment. In addition, NMOCD acceptance of a C-141 report does not relieve the operator of responsibility for compliance with any other federal, state, or local laws and/or regulations.

OIL CONSERVATION DIVISION

Signature: Tony Savoie	Approved by District Supervisor: 	
Printed Name: Tony Savoie	Approval Date: 8/4/14	Expiration Date: NA
Title: Waste Mgmt. & Remediation Specialist	Conditions of Approval: Final	
E-mail Address: TASavoie@BassPet.com		
Date: 1/22/14	Phone: 432-556-8730	

2RP-1102

District I
1625 N. French Dr., Hobbs, NM 88240
District II
1301 W. Grand Avenue, Artesia, NM 88210
District III
1000 Rio Brazos Road, Aztec, NM 87410
District IV
1220 S. St. Francis Dr., Santa Fe, NM 87505

State of New Mexico
Energy Minerals and Natural Resources

Oil Conservation Division
1220 South St. Francis Dr.
Santa Fe, NM 87505

RECEIVED

JAN 23 2014

NMOCD ARTESIA

Form C-141
Revised October 10, 2003

Submit 2 Copies to appropriate
District Office in accordance
with Rule 116 on back
side of form

Release Notification and Corrective Action

OPERATOR

Initial Report

X Final Report

Name of Company	BOPCO, LP	260 737	Contact	Tony Savoie
Address	522 W. Mermod, Suite 704, Carlsbad, NM 88220			Telephone No. (432)556-8730
Facility Name	Bass 3 Federal Battery #1			Facility Type E&P

Surface Owner	Federal	Mineral Owner	Federal	Lease No.	LC-060853A
					API 30-015-25330

LOCATION OF RELEASE

Unit Letter	Section	Township	Range	Feet from the	North/South Line	Feet from the	East/West Line	County
P	3	22S	28E	230	South	1090	East	Eddy

Latitude 32.415370° North

Longitude 104.06990° West

NATURE OF RELEASE

Type of Release	Crude oil	Volume of Release	15 bbls of crude oil	Volume Recovered	5 bbls of crude oil
Source of Release	Production Tank	Date and Hour of Occurrence	3/27/12 Time unknown	Date and Hour of Discovery	3/27/12 8:30 a.m.
Was Immediate Notice Given?	Yes No X Not Required	If YES, To Whom?			
By Whom?	Date and Hour				
Was a Watercourse Reached?	<input type="checkbox"/> Yes X No	If YES, Volume Impacting the Watercourse.			



If a Watercourse was Impacted, Describe Fully.*

Describe Cause of Problem and Remedial Action Taken.* Two loads of produced water were unloaded into the facility water tank without prior approval from BOPCO. The water transfer pump that would have normally pumped the water to a SWD failed to pump properly, and the daily oil/water production through the night ran the tank over.

Describe Area Affected and Cleanup Action Taken.* The around the tanks and process area had recently been excavated and backfilled with clean in soil in response to two leaks at the facility (1/3/12 and 1/11/12). The impacted soil was removed, and the areas were re-sampled and backfilled with clean soil. Please reference the attached *Remediation Summary & Risk-Based Site Closure Request* for remediation details.

I hereby certify that the information given above is true and complete to the best of my knowledge and understand that pursuant to NMOCD rules and regulations all operators are required to report and/or file certain release notifications and perform corrective actions for releases, which may endanger public health or the environment. The acceptance of a C-141 report by the NMOCD marked as "Final Report" does not relieve the operator of liability should their operations have failed to adequately investigate and remediate contamination that pose a threat to ground water, surface water, human health or the environment. In addition, NMOCD acceptance of a C-141 report does not relieve the operator of responsibility for compliance with any other federal, state, or local laws and/or regulations.

OIL CONSERVATION DIVISION

Signature: 	Approved by District Supervisor: 	
Printed Name: Tony Savoie	Approval Date: 8/4/14	Expiration Date: NA
Title: Waste Mgmt. & Remediation Specialist	Conditions of Approval:	
E-mail Address: TASavoie@BassPet.com	Final	
Date: 1/22/14	Phone: 432-556-8730	

2RP-1103