

District I  
1625 N. French Dr., Hobbs, NM 88240  
District II  
811 S. First St., Artesia, NM 88210  
District III  
1000 Rio Brazos Road, Aztec, NM 87410  
District IV  
1220 S. St. Francis Dr., Santa Fe, NM 87505

State of New Mexico  
Energy Minerals and Natural Resources

Oil Conservation Division  
1220 South St. Francis Dr.  
Santa Fe, NM 87505

Form C-141  
Revised August 8, 2011

Submit 1 Copy to appropriate District Office in  
accordance with 19.15.29 NMAC.

**Release Notification and Corrective Action**

*NAB1432442278*

**OPERATOR**

☒ Initial Report ☐ Final Report

Name of Company: BOPCO, L.P. <i>260737</i>	Contact: Tony Savoie
Address: 522 W. Mermod, Suite 704 Carlsbad, N.M. 88220	Telephone No. 575-887-7329
Facility Name: PLU-CVX-JV-RR #010H	Facility Type: Exploration and Production

Surface Owner: Federal	Mineral Owner: Federal	API No. 30-015-42158
------------------------	------------------------	----------------------

**LOCATION OF RELEASE**

Unit Letter P	Section 17	Township 25S	Range 30E	Feet from the 290	North/South Line South	Feet from the 675	East/West Line East	County Eddy
------------------	---------------	-----------------	--------------	----------------------	---------------------------	----------------------	------------------------	----------------

Latitude N 32.12386 Longitude W 103.89703

**NATURE OF RELEASE**

Type of Release: Produced water	Volume of Release: 69 bbls.	Volume Recovered: 60 bbls
Source of Release: 2" bleed off line	Date and Hour of Occurrence: 11/14/14 at approx. 1:00 p.m.	Date and Hour of Discovery: 11/14/14 at approximately 1:00 p.m.
Was Immediate Notice Given? <input checked="" type="checkbox"/> Yes <input type="checkbox"/> No <input type="checkbox"/> Not Required	If YES, To Whom? H. Patterson voice mail	
By Whom? Amy Ruth	Date and Hour: 11/14/14 at 3:30 p.m.	
Was a Watercourse Reached? <input type="checkbox"/> Yes <input checked="" type="checkbox"/> No	If YES, Volume Impacting the Watercourse.	

**NM OIL CONSERVATION**

ARTESIA DISTRICT

NOV 18 2014

If a Watercourse was Impacted, Describe Fully.\*

Describe Cause of Problem and Remedial Action Taken.\*  
While fracking the well a 2" bleed off line ruptured. The line was repaired and the frac continued.

**RECEIVED**

Describe Area Affected and Cleanup Action Taken.\*  
The frac pumps and lines were contained inside 0 perm containment with 6" walls; the spray from the ruptured line misted an area on the well pad measuring approximately 11,940 sq.ft. Sixty barrels of produced water was recovered from the containments. The remainder of the fluid soaked into the ground.  
The impacted area will be cleaned up in accordance to the NMOCD and BLM remediation guidelines.

I hereby certify that the information given above is true and complete to the best of my knowledge and understand that pursuant to NMOCD rules and regulations all operators are required to report and/or file certain release notifications and perform corrective actions for releases which may endanger public health or the environment. The acceptance of a C-141 report by the NMOCD marked as "Final Report" does not relieve the operator of liability should their operations have failed to adequately investigate and remediate contamination that pose a threat to ground water, surface water, human health or the environment. In addition, NMOCD acceptance of a C-141 report does not relieve the operator of responsibility for compliance with any other federal, state, or local laws and/or regulations.

Signature: <i>Tony Savoie</i>		<b>OIL CONSERVATION DIVISION</b>	
Printed Name: Tony Savoie		Signed By <i>Mike Brown</i> Approved by Environmental Specialist:	
Title: Waste Management and Remediation Specialist		Approval Date: <i>11/19/14</i>	Expiration Date: <i>N/A</i>
E-mail Address: tasavoie@basspet.com		Conditions of Approval: <b>Remediation per O.C.D. Rules &amp; Guidelines</b>	
Date: <i>11/18/14</i> Phone: 432-556-8730		Attached <input type="checkbox"/> <b>SUBMIT REMEDIATION PROPOSAL NO</b>	

\* Attach Additional Sheets If Necessary

LATER THAN: *12/14/14*

*2RP-2014*

## FIELD SPILL REPORT

Distribution List: CJ Barry, TA Savoie, RL Gawlik, JR Smitherman, SF Johnson, FD Schoch, G Fletcher, J Fuqua, A Ruth, A Thompson, S Walters, B Blevins, G Goodgame

DATE: November 14, 2014

LOCATION OF SPILL SITE: PLU CVX JV RR #010H (Frac job) (API 30-015-42158)

GPS COORDINATES (Lat & Long): 32.12386 -103.89703 UL "P" 17-25S-30E (290 FSL& 675 FEL)

ESTIMATED VOLUMES (Oil & Water Separately):

\*If BBLs Recovered are not available at time of Initial Report: Send in Followup report when numbers are known

Volume spilled:		BBLs Spilled	*BBLs Recovered	Net Spilled		BBLs Spilled	*BBLs Recovered	Net Spilled
On ground /or earth berm -	Oil:			0	Water:	9	0	9
Contained in impervious liner -	Oil:			0	Water:	60	60	0
Total:	Oil:	0	0	0	Water:	69	60	9



DESCRIPTION (What happened?):

- 2" bleed off line ruptured at the pop off during the frac job that released PW and sand onto the location.

SPILL RESPONSE (How was the spill cleaned up?):

Vaccum truck recovered 60 bbls. from the temporary containments and it was determined that approximately 9 bbls soaked into the ground. Approximately 11,940 sq. ft. of caliche pad were affected by the release. Penetration of the caliche was about 1".

PICTURE ATTACHMENT:



11-14-14 EHS

A. Ruth

PLU CUX JV RR104

PLU CUX JV PC  
PLU PC 17-25-30 USA # 002 H aka PLU CUX JV PC  
ZLH

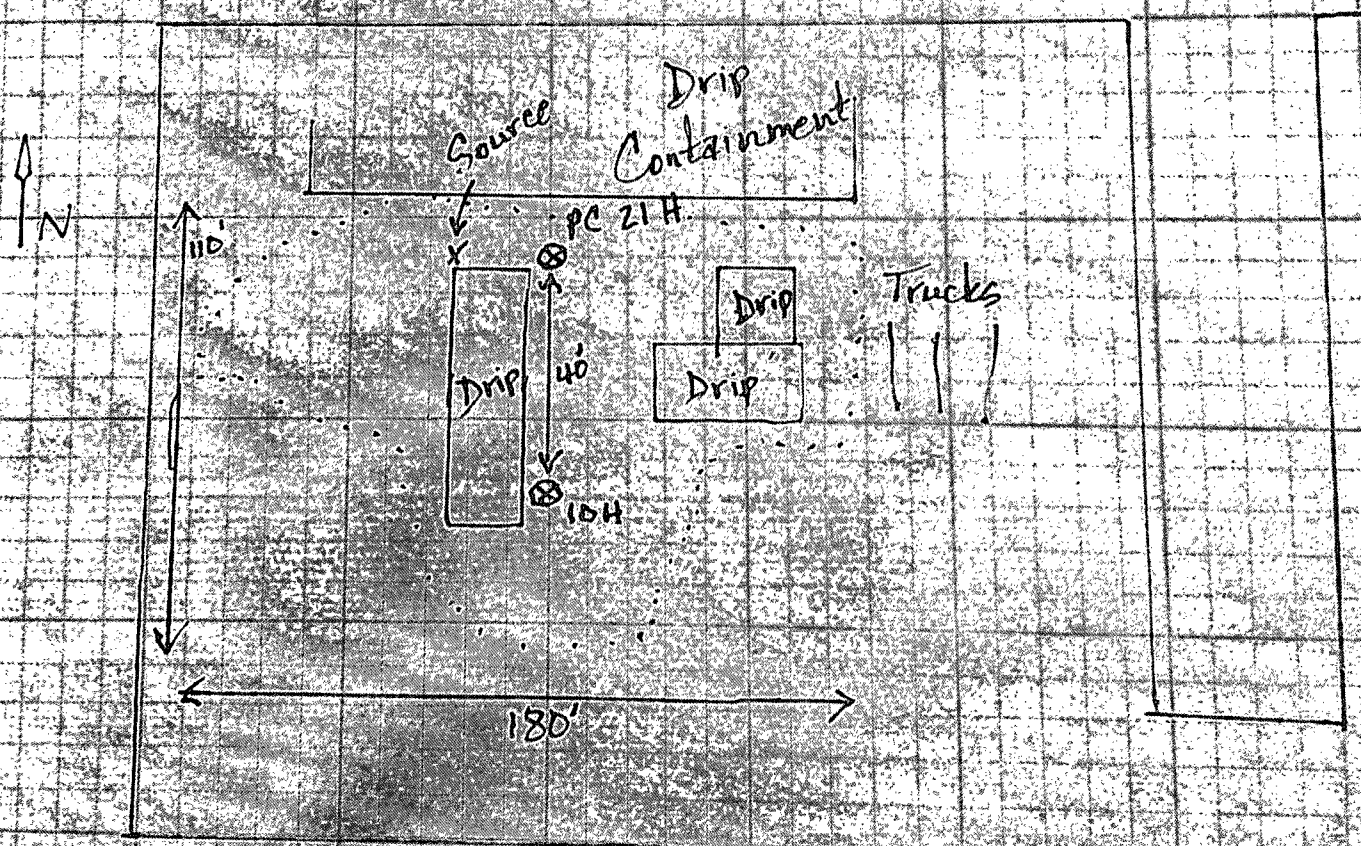
On same pad

#12

Frac in progress

Did not count drip containments (Small areas)  
as unaffected. Included those areas  
as affected caliche.

Source GPS N 32.12386° W -103.89703



$180' \times 50' + 50' \times 59'$   
 $11,950 \text{ ft}^2$  at 1" depth  
 8.86 bbls fluid

**ENVIRONMENTAL RELEASE NOTIFICATION****Call-In Sheet**Date: 11/14/14Notice received by: HWPName of Company/Phone # Biplo 432-661-0571Facility Name PLU CUX JP PR 10HAPI # \_\_\_\_\_ Sec. \_\_\_\_\_ Township \_\_\_\_\_ Range \_\_\_\_\_ Date of Occurrence 11/14/14Date/Hour of Discovery \_\_\_\_\_ Type of Release PW Volume of Release 69661 Volume Recovered 60561

Briefly Describe Cause of Problem and action taken: \_\_\_\_\_

Notice given by: Name/ Company Amy Roth Date/Hour Immediate Notice given 3:19 pm 11/14Date C-141 received: 11/18/14 2RP- 26/14

\*\*\*\*\*

**FLARE NOTIFICATION****Call-In Sheet**

Date: \_\_\_\_\_

Notice received by: \_\_\_\_\_

Name of Company/Phone # \_\_\_\_\_

Facility Name \_\_\_\_\_

Date of Occurrence \_\_\_\_\_ Date/Hour of Flare \_\_\_\_\_ Type of Release \_\_\_\_\_

Flared MCF Volume \_\_\_\_\_ Volume Recovered \_\_\_\_\_

Briefly Describe Cause of Problem and action taken: \_\_\_\_\_

Notice given by: Name/ Company \_\_\_\_\_

Date/Hour Immediate Notice given \_\_\_\_\_

Date C-141 received: \_\_\_\_\_ 2RP- \_\_\_\_\_