

District I
1625 N. French Dr., Hobbs, NM 88240
District II
811 S. First St., Artesia, NM 88210
District III
1000 Rio Brazos Road, Aztec, NM 87410
District IV
1220 S. St. Francis Dr., Santa Fe, NM 87505

State of New Mexico
Energy Minerals and Natural Resources

Form C-141
Revised August 8, 2011

Oil Conservation Division
1220 South St. Francis Dr.
Santa Fe, NM 87505

Submit 1 Copy to appropriate District Office in
accordance with 19.15.29 NMAC.

Release Notification and Corrective Action

OPERATOR

☐ Initial Report ☒ Final Report

Name of Company: BOPCO, L.P.	Contact: Tony Savoie
Address: 522 W. Mermod, Suite 704 Carlsbad, N.M. 88220	Telephone No. 575-887-7329
Facility Name: Indian Flats Bass Federal Well#3 (2RP-2191)	Facility Type: Exploration and Production

Surface Owner: Federal	Mineral Owner: Federal	API No. 30-015-21853
------------------------	------------------------	----------------------

LOCATION OF RELEASE

Unit Letter L	Section 35	Township 21S	Range 28E	Feet from the 1650	North/South Line South	Feet from the 330	East/West Line West	County: Eddy
------------------	---------------	-----------------	--------------	-----------------------	---------------------------	----------------------	------------------------	--------------

Latitude N. 32.434079 Longitude W 104.064599

NATURE OF RELEASE

Type of Release: Crude oil and produced water	Volume of Release: 2 Bbl. Of crude oil and 8 Bbls of water	Volume Recovered: None
Source of Release: 3" poly flow line	Date and Hour of Occurrence: Date 1/24/14 Hour unknown	Date and Hour of Discovery: 1/24/14 at 11:00 a.m.
Was Immediate Notice Given? <input type="checkbox"/> Yes <input type="checkbox"/> No <input checked="" type="checkbox"/> Not Required	If YES, To Whom? Jim Amos with the BLM	
By Whom? Tony Savoie	Date and Hour 1/24/14 at 3:30 p.m.	
Was a Watercourse Reached? <input type="checkbox"/> Yes <input type="checkbox"/> No	If YES, Volume Impacting the Watercourse.	

If a Watercourse was Impacted, Describe Fully.*

NM OIL CONSERVATION
ARTESIA DISTRICT

Describe Cause of Problem and Remedial Action Taken.*

NOV 14 2014

The 3" poly flow line split, the damaged area was cut out and the pipe was fused back together.

Describe Area Affected and Cleanup Action Taken.*




RECEIVED

The spill impacted an area measuring approximately 3200 sq.ft. on the well pad and adjacent drilling reserve pit. All of the fluid had soaked into the ground at the time of the site review.

The spill will be remediated using the NMOCD recommended guidelines for the remediation of leaks.

Basin Environmental began the remediation activities on 7/23/14 and completed the field activities on 8/8/14, approximately 560 cubic yards of soil was hauled to Lea Land, while 1520 cubic yards were hauled back to backfill and re-cap the reserve pit. Please reference the Site Closure Request dated October 2014 for details.

I hereby certify that the information given above is true and complete to the best of my knowledge and understand that pursuant to NMOCD rules and regulations all operators are required to report and/or file certain release notifications and perform corrective actions for releases which may endanger public health or the environment. The acceptance of a C-141 report by the NMOCD marked as "Final Report" does not relieve the operator of liability should their operations have failed to adequately investigate and remediate contamination that pose a threat to ground water, surface water, human health or the environment. In addition, NMOCD acceptance of a C-141 report does not relieve the operator of responsibility for compliance with any other federal, state, or local laws and/or regulations.

Signature: 	OIL CONSERVATION DIVISION	
Printed Name: Tony Savoie	Approved by Environmental Specialist: 	
Title: Waste Management and Remediation Specialist	Approval Date: 11/17/14	Expiration Date: NA
E-mail Address: tasavoie@basspet.com	Conditions of Approval: 	Attached <input type="checkbox"/>
Date: 11/10/14	Phone: 432-556-8730	

* Attach Additional Sheets If Necessary

2RP-2191