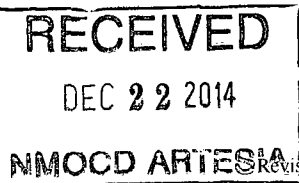


District I
1625 N. French Dr., Hobbs, NM 88240
District II
811 S. First St., Artesia, NM 88210
District III
1000 Rio Brazos Road, Aztec, NM 87410
District IV
1220 S. St. Francis Dr., Santa Fe, NM 87505

State of New Mexico
Energy Minerals and Natural Resources
Oil Conservation Division
1220 South St. Francis Dr.
Santa Fe, NM 87505



Form C-141
Revised August 8, 2011
Submit 1 Copy to appropriate District Office in
accordance with 19.15.29 NMAC.

Release Notification and Corrective Action

NAB1435728275

OPERATOR		<input checked="" type="checkbox"/> Initial Report	<input type="checkbox"/> Final Report
Name of Company: COG Operating LLC 224137		Contact: Robert McNeill	
Address: 600 West Illinois Avenue, Midland TX 79701		Telephone No. 432-230-0077	
Facility Name: Ebony State #4		Facility Type: Battery	
Surface Owner: State		Mineral Owner:	API No. 30-015-39412

LOCATION OF RELEASE

Unit Letter	Section	Township	Range	Feet from the	North/South Line	Feet from the	East/West Line	County
H	25	17S	27E	2125	North	330	East	Eddy

Latitude32.8064185882875 **Longitude**-104.224758515762

NATURE OF RELEASE

Type of Release: Produced Water	Volume of Release: 3500 bbls PW	Volume Recovered: 1500 bbls PW
Source of Release: Flowline	Date and Hour of Occurrence: 12/11/2014 8:00 am	Date and Hour of Discovery: 12/11/2014 8:00 am
Was Immediate Notice Given? <input checked="" type="checkbox"/> Yes <input type="checkbox"/> No <input type="checkbox"/> Not Required	If YES, To Whom? Mike Bratcher - NMOCD	
By Whom? Amanda Trujillo	Date and Hour: 12/11/2014 5:41 pm	
Was a Watercourse Reached? <input type="checkbox"/> Yes <input checked="" type="checkbox"/> No	If YES, Volume Impacting the Watercourse.	

If a Watercourse was Impacted, Describe Fully.*



Describe Cause of Problem and Remedial Action Taken.*

The release was caused by a split on the weld of a 6" poly line. The split occurred on a Y that ties into the manifold and main system. Vacuum trucks were dispatched to recover any standing fluids.

Describe Area Affected and Cleanup Action Taken.*

The release originated behind the Ebony State #4. The impacted area is located from the battery due west approximately 800' down a power line right-of-way. Concho will have the spill site sampled to delineate any possible contamination from the release and we will present a remediation work plan to the NMOCD for approval prior to any significant remediation work.

I hereby certify that the information given above is true and complete to the best of my knowledge and understand that pursuant to NMOCD rules and regulations all operators are required to report and/or file certain release notifications and perform corrective actions for releases which may endanger public health or the environment. The acceptance of a C-141 report by the NMOCD marked as "Final Report" does not relieve the operator of liability should their operations have failed to adequately investigate and remediate contamination that pose a threat to ground water, surface water, human health or the environment. In addition, NMOCD acceptance of a C-141 report does not relieve the operator of responsibility for compliance with any other federal, state, or local laws and/or regulations.

Signature: 	OIL CONSERVATION DIVISION	
Printed Name: Amanda Trujillo	Approved by Environmental Specialist: 	
Title: Senior Environmental Coordinator	Approval Date: 12/23/14	Expiration Date: NA
E-mail Address: atrujillo@concho.com	Conditions of Approval: Remediation per O.C.D. Rules & Guidelines SUBMIT REMEDIATION PROPOSAL NO	
Date: December 22, 2014 Phone: 575-748-6940	Attached <input type="checkbox"/>	

* Attach Additional Sheets If Necessary

LATER THAN: 11/23/14

2BP-2683

Patterson, Heather, EMNRD

From: Amanda Trujillo <ATrujillo@concho.com>
Sent: Monday, December 22, 2014 4:35 PM
To: Bratcher, Mike, EMNRD; Patterson, Heather, EMNRD
Subject: (C-141 Initial) Ebony State #4 (30-015-39412)
Attachments: 12-11-2014 Ebony State #4 (FL) Initial.pdf

Mr. Bratcher,

Attached is a C-141 for your consideration. Please feel free to call if you have any questions or concerns.

Thank you,

Amanda Trujillo

Senior Environmental Coordinator
COG Operating LLC
Cell: 505.350.1336
Office: 575.748.6930
atrujillo@concho.com

2407 Pecos Ave.
Artesia, NM 88210



CONFIDENTIALITY NOTICE: The information in this email may be confidential and/or privileged. If you are not the intended recipient or an authorized representative of the intended recipient, you are hereby notified that any review, dissemination or copying of this email and its attachments, if any, or the information herein, is prohibited. If you received this email in error, please immediately notify the sender by return email and delete this email from your system. Thank you.

From: Amanda Trujillo
Sent: Thursday, December 11, 2014 5:41 PM
To: 'Mike Bratcher'; 'Patterson, Heather, EMNRD'
Subject: (Notification) Ebony State #4 (30-015-39412)

Mr. Bratcher,

COG Operating LLC is reporting a release on the Ebony State #4 (30-015-39412)
Unit H Section 25, Township 17S Range 27E
The release occurred at 8:00 am on 12/11/2014
Released: 3500 bbls Produced Water
Recovered: 1500 bbls Produced Water

The release was caused by a rupture on a 6" polyline and did cause impact to the nearby pasture. The site is being evaluated for clean-up and a C-141 will be submitted. If you have any additional questions please feel free to contact me.

Thank you,

Amanda Trujillo

Senior Environmental Coordinator

COG Operating LLC

Cell: 505.350.1336

Office: 575.748.6930

atrujillo@concho.com

2208 W. Main St.

Artesia , NM 88210



CONFIDENTIALITY NOTICE: The information in this email may be confidential and/or privileged. If you are not the intended recipient or an authorized representative of the intended recipient, you are hereby notified that any review, dissemination or copying of this email and its attachments, if any, or the information herein, is prohibited. If you received this email in error, please immediately notify the sender by return email and delete this email from your system. Thank you.

CONFIDENTIALITY NOTICE: The information in this email may be confidential and/or privileged. If you are not the intended recipient or an authorized representative of the intended recipient, you are hereby notified that any review, dissemination or copying of this email and its attachments, if any, or the information contained herein, is prohibited. If you have received this email in error, please immediately notify the sender by return email and delete this email from your system. Thank you.

Bratcher, Mike, EMNRD

From: Amanda Trujillo <ATrujillo@concho.com>
Sent: Thursday, December 11, 2014 5:41 PM
To: Bratcher, Mike, EMNRD; Patterson, Heather, EMNRD
Subject: (Notification) Ebony State #4 (30-015-39412)

Mr. Bratcher,

COG Operating LLC is reporting a release on the Ebony State #4 (30-015-39412)
Unit H Section 25, Township 17S Range 27E
The release occurred at 8:00 am on 12/11/2014
Released: 3500 bbls Produced Water
Recovered: 1500 bbls Produced Water

The release was caused by a rupture on a 6" polyline and did cause impact to the nearby pasture. The site is being evaluated for clean-up and a C-141 will be submitted. If you have any additional questions please feel free to contact me.

Thank you,

Amanda Trujillo

Senior Environmental Coordinator
COG Operating LLC
Cell: 505.350.1336
Office: 575.748.6930
atrujillo@concho.com

2208 W. Main St.
Artesia , NM 88210



CONFIDENTIALITY NOTICE: The information in this email may be confidential and/or privileged. If you are not the intended recipient or an authorized representative of the intended recipient, you are hereby notified that any review, dissemination or copying of this email and its attachments, if any, or the information herein, is prohibited. If you received this email in error, please immediately notify the sender by return email and delete this email from your system. Thank you.

CONFIDENTIALITY NOTICE: The information in this email may be confidential and/or privileged. If you are not the intended recipient or an authorized representative of the intended recipient, you are hereby notified that any review, dissemination or copying of this email and its attachments, if any, or the information contained herein, is prohibited. If you have received this email in error, please immediately notify the sender by return email and delete this email from your system. Thank you.

32.806418
104.224758