

2/12/2015 DATE IN	SUSPENSE	hAm ENGINEER	2/05/2015 LOGGED IN	NSL TYPE	PHAM142892711 APP NO.
----------------------	----------	-----------------	------------------------	-------------	--------------------------

ABOVE THIS LINE FOR DIVISION USE ONLY

**NEW MEXICO OIL CONSERVATION DIVISION**  
**- Engineering Bureau -**  
 1220 South St. Francis Drive, Santa Fe, NM 87505



**ADMINISTRATIVE APPLICATION CHECKLIST**

THIS CHECKLIST IS MANDATORY FOR ALL ADMINISTRATIVE APPLICATIONS FOR EXCEPTIONS TO DIVISION RULES AND REGULATIONS WHICH REQUIRE PROCESSING AT THE DIVISION LEVEL IN SANTA FE

**Application Acronyms:**

**[NSL-Non-Standard Location] [NSP-Non-Standard Proration Unit] [SD-Simultaneous Dedication]**  
**[DHC-Downhole Commingling] [CTB-Lease Commingling] [PLC-Pool/Lease Commingling]**  
**[PC-Pool Commingling] [OLS - Off-Lease Storage] [OLM-Off-Lease Measurement]**  
**[WFX-Waterflood Expansion] [PMX-Pressure Maintenance Expansion]**  
**[SWD-Salt Water Disposal] [IPI-Injection Pressure Increase]**  
**[EOR-Qualified Enhanced Oil Recovery Certification] [PPR-Positive Production Response]**

**[1] TYPE OF APPLICATION - Check Those Which Apply for [A]**

- [A] Location - Spacing Unit - Simultaneous Dedication  
☒ NSL ☐ NSP ☐ SD

Check One Only for [B] or [C]

- [B] Commingling - Storage - Measurement  
☐ DHC ☐ CTB ☐ PLC ☐ PC ☐ OLS ☐ OLM

- [C] Injection - Disposal - Pressure Increase - Enhanced Oil Recovery  
☐ WFX ☐ PMX ☐ SWD ☐ IPI ☐ EOR ☐ PPR

- [D] Other: Specify \_\_\_\_\_

**[2] NOTIFICATION REQUIRED TO: - Check Those Which Apply, or Does Not Apply**

- [A] ☐ Working, Royalty or Overriding Royalty Interest Owners  
 [B] ☐ Offset Operators, Leaseholders or Surface Owner  
 [C] ☐ Application is One Which Requires Published Legal Notice  
 [D] ☒ Notification and/or Concurrent Approval by BLM or SLO  
U.S. Bureau of Land Management - Commissioner of Public Lands, State Land Office  
 [E] ☐ For all of the above, Proof of Notification or Publication is Attached, and/or,  
 [F] ☒ Waivers are Attached

**[3] SUBMIT ACCURATE AND COMPLETE INFORMATION REQUIRED TO PROCESS THE TYPE OF APPLICATION INDICATED ABOVE.**

**[4] CERTIFICATION:** I hereby certify that the information submitted with this application for administrative approval is **accurate and complete** to the best of my knowledge. I also understand that **no action** will be taken on this application until the required information and notifications are submitted to the Division.

**Note:** Statement must be completed by an individual with managerial and/or supervisory capacity.

Jordan L. Kessler  
 Print or Type Name

Signature

Attorney  
 Title

Date

jlkessler@hollandhart.com  
 e-mail Address

NSL 7236  
 - EOG Resources  
 7377  
 well  
 - Street can 22 Redden  
 #34 30-025-pending  
 2015 FEB - 3 P 4:30  
 RECEIVED COO  
 Pool  
 - Draper mill; Bone  
 Spring  
 96392

2/3/15



February 3, 2015

**VIA HAND DELIVERY**

David Catanach  
Oil Conservation Division  
New Mexico Department of Energy,  
Minerals and Natural Resources  
1220 South Saint Francis Drive  
Santa Fe, New Mexico 87505

RECEIVED OGD  
2015 FEB - 3 P 4:30

**Re: Application of EOG Resources, Inc. for administrative approval of an unorthodox well location for its Streetcar 15 Fed #3H Well to be completed in Section 15, Township 25 South, Range 33 East, N.M.P.M., Lea County, New Mexico.**

Dear Mr. Catanach:

EOG Resources, Inc. (OGRID No. 7377) seeks administrative approval of an unorthodox well location for its **Streetcar 15 Fed #3H Well** to be completed within the Draper Mill; Bone Spring (Oil) Pool (Pool Code 96392) underlying Section 15, Township 25 South, Range 33 East, N.M.P.M., Lea County, New Mexico. This well will be drilled from a surface location 250 feet from the South line and 1400 feet from the West line (Unit N) of Section 15, Township 25 South, Range 33 East. The upper most perforation will be 330 feet from the South line and 1389 feet from the West line of Section 15 (Unit N) and the lower most perforation will be 330 feet from the North line and 1389 feet from the West line of Section 15 (Unit C). Since this acreage is governed by the Division's statewide rules which provides for wells to be located no closer than 330 feet to the outer boundary of the spacing unit, the completed interval for this well will be unorthodox. Approval of the unorthodox completed interval will allow for efficient well spacing in Section 15, prevent waste of a productive reservoir and improve well performance.

**Exhibit A** is the Well Location and Acreage Dedication Plat (Form C-102), which shows that the completed interval of the proposed **Streetcar 15 Fed #3H Well** encroaches on the spacing and proration unit to the West, Northwest and Southwest.

**Exhibit B** is a land plat for Section 15 and the surrounding sections that shows the proposed **Streetcar 15 Fed #3H Well** in relation to adjoining units and existing wells.

HOLLAND & HART<sup>LLP</sup>



BTA Oil Producers, LLC is the only party affected by the encroachment to the Northwest and Southwest. Enclosed as **Exhibit C** is BTA's waiver of the 20 day notice period and acceptance of the proposed non-standard location. EOG is the sole operator and mineral lessee of the federal lease covering Section 15. Accordingly, there are no affected parties by the encroachment to the West. Nonetheless, a courtesy copy of this application has been provided to the Bureau of Land Management.

Your attention to this matter is appreciated.

Sincerely,

Jordan L. Kessler

**ATTORNEY FOR EOG RESOURCES, INC.**

cc: Bureau of Land Management  
620 E. Green Street  
Carlsbad, NM 88220

District I  
1625 N. French Dr., Hobbs, NM 88240  
Phone: (575) 393-6161 Fax: (575) 393-0720  
District II  
811 S. First St., Artesia, NM 88210  
Phone: (575) 748-1283 Fax: (575) 748-9720  
District III  
1000 Rio Brazos Road, Aztec, NM 87410  
Phone: (505) 334-6178 Fax: (505) 334-6170  
District IV  
1220 S. St. Francis Dr., Santa Fe, NM 87505  
Phone: (505) 476-3460 Fax: (505) 476-3462

State of New Mexico  
Energy, Minerals & Natural Resources  
Department  
OIL CONSERVATION DIVISION  
1220 South St. Francis Dr.  
Santa Fe, NM 87505

FORM C-102

Revised August 1, 2011

Submit one copy to appropriate

District Office

☐ AMENDED REPORT

WELL LOCATION AND ACREAGE DEDICATION PLAT

<sup>1</sup> API Number	<sup>2</sup> Pool Code	<sup>3</sup> Pool Name
<sup>4</sup> Property Code	<sup>5</sup> Property Name STREETCAR 15 FED	<sup>6</sup> Well Number #3H
<sup>7</sup> GRID No.	<sup>8</sup> Operator Name EOG RESOURCES, INC.	<sup>9</sup> Elevation 3366'

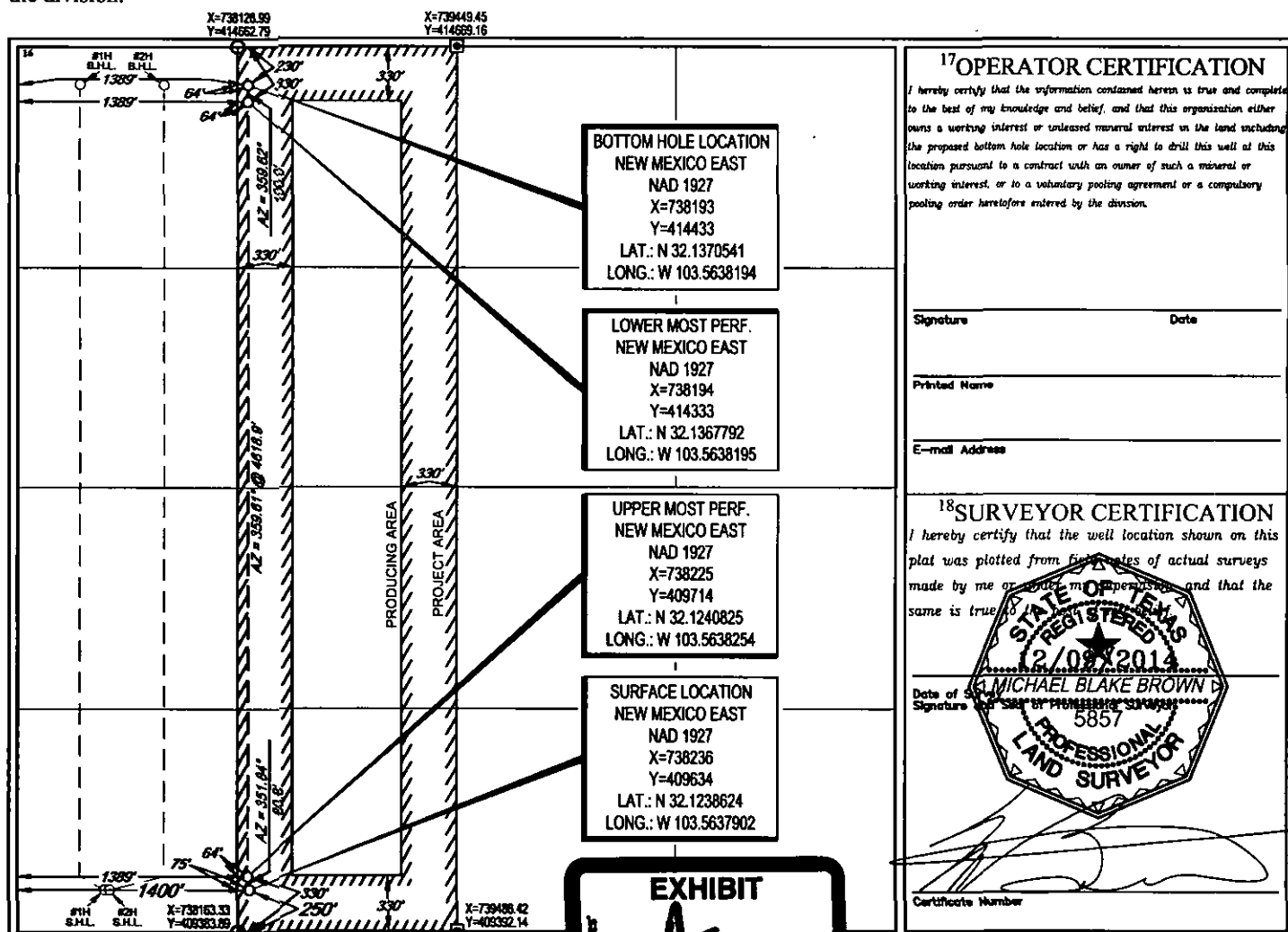
<sup>10</sup>Surface Location

UL or lot no.	Section	Township	Range	Lot Idn	Feet from the	North/South line	Feet from the	East/West line	County
N	15	25-S	33-E	-	250'	SOUTH	1400'	WEST	LEA

UL or lot no.	Section	Township	Range	Lot Idn	Feet from the	North/South line	Feet from the	East/West line	County
C	15	25-S	33-E	-	230'	NORTH	1389'	WEST	LEA

<sup>11</sup> Dedicated Acres 160.00	<sup>12</sup> Joint or Infill	<sup>13</sup> Consolidation Code	<sup>14</sup> Order No.
---	-------------------------------	----------------------------------	-------------------------

No allowable will be assigned to this completion until all interests have been consolidated or a non-standard unit has been approved by the division.



451  
- 57  
(3.4)

Stone Chevron  
Red Hills  
03A

Hollywood Pet. Inc.  
to 15430'  
(EOG Res.) (P:8)  
(Encon)  
(ANG Oil)  
Be Plak  
(Murray D  
(1.2 Mil)  
WC Disc  
4.9 Mil

Enron  
Friste  
Draw-Fed.  
TD 13900

Quinaco, et al  
HBP  
108505

EOG  
Paco-Fed.  
U. S.

I.O.E.  
 Gonzales  
 2-1-2010  
 124212  
 \$2,800.00

6H  
 EQG Res  
 HBP  
 168503

RED HILL NC  
EOG (OPER.)  
Enron  
Yaca Fed.  
TPI2600  
BHL  
MAP  
MIDLAND  
E

•

U-5:

1H 2H 6H  
EOGR25.  
HBP  
108503

Hill & Mosker  
Mug - Fed.  
TD 51591  
D/A 10-26 62

U.S. BHL



VIA CERTIFIED U.S. MAIL, RETURN RECEIPT REQUESTED  
&  
EMAIL

**EOG Resources, Inc.**  
5509 Champions Drive  
Midland, Texas 79706  
(432) 686-3600

January 26, 2015

BTA Oil Producers, LLC  
104 S. Pecos  
Midland, TX 79701

ATTN: Willis Price, Land Manager

RE: EOG Resources, Inc.- Streetcar 15 Fed #3H well  
T25S, R33E, N.M.P.M.  
Section 15: E2W2  
Lea County, New Mexico

Gentlemen:

Reference is made for all purposes to EOG Resources Inc.'s (hereafter "EOG") amended application to the New Mexico Oil Conservation Division for an administrative order approving a non-standard well location for the captioned well as shown on the map or plat attached hereto and made a part hereof.

EOG hereby requests that BTA Oil Producers, LLC (hereafter "BTA"), as an affected party, waive any objection to EOG's application for said order.

As a condition for the granting of this waiver by BTA, EOG agrees that, upon written request by BTA, it will grant, to the extent of the encroachment of the captioned non-standard well only, one reciprocal waiver to BTA for the drilling of a well on a non-standard location in a spacing unit or project area adjoining the E2W2 of Section 15, T25S, R33E, N.M.P.M., Lea County, New Mexico.





BTA Oil Producers, LLC  
January 26, 2015  
page 2 of 2

If the foregoing sets out our agreement, please have an authorized party date and execute both copies of this letter in the spaces provided below on behalf of BTA and return one executed copy to the attention of D.H. McCright at the letterhead address.

Thank you in advance for your prompt attention to this matter. If any questions arise, please contact D.H. McCright at 432-686-3741.

Sincerely,

EOG Resources, Inc.

  
\_\_\_\_\_  
Ezra Jacob  
Vice President and General Manager   
Midland Division

EY: dm  
Encl.

BTA Oil Producers, LLC hereby waives its right to object to the application of EOG Resources, Inc. for an administrative order from the New Mexico Oil Conservation Division approving EOG Resources, Inc.'s application for a non-standard location for the EOG Resources, Inc. – Streetcar 15 Fed #3H horizontal well.

  
\_\_\_\_\_  
Signed

Willis D. Price III – Land Manager

\_\_\_\_\_  
Typed or printed name and title

Date: January 29, 2015