

District I
1625 N. French Dr., Hobbs, NM 88240
District II
811 S. First St., Artesia, NM 88210
District III
1000 Rio Brazos Road, Aztec, NM 87410
District IV
1220 S. St. Francis Dr., Santa Fe, NM 87505

State of New Mexico
Energy Minerals and Natural Resources
Oil Conservation Division
1220 South St. Francis Dr.
Santa Fe, NM 87505

NM OIL CONSERVATION

ARTESIA DISTRICT

Form C-141

Revised August 8, 2011

MAR 9 2015

Submit 1 Copy to appropriate District Office in accordance with 19.15.29 NMAC.

RECEIVED

Release Notification and Corrective Action

OPERATOR

☐ Initial Report

☒ Final Report

Name of Company: BOPCO, L.P.	Contact: Tony Savoie	
Address: 522 W. Mermod, Suite 704 Carlsbad, N.M. 88220	Telephone No. 575-887-7329	
Facility Name: PLU-CVX-JV-RR #010H	Facility Type: Exploration and Production	
Surface Owner: Federal	Mineral Owner: Federal	API No. 30-015-42158

LOCATION OF RELEASE

Unit Letter P	Section 17	Township 25S	Range 30E	Feet from the 290	North/South Line South	Feet from the 675	East/West Line East	County Eddy
------------------	---------------	-----------------	--------------	----------------------	---------------------------	----------------------	------------------------	----------------

Latitude N 32.12386 Longitude W 103.89703

NATURE OF RELEASE

Type of Release: Produced water	Volume of Release: 69 bbls.	Volume Recovered: 60 bbls
Source of Release: 2" bleed off line	Date and Hour of Occurrence: 11/14/14 at approx. 1:00 p.m.	Date and Hour of Discovery: 11/14/14 at approximately 1:00 p.m.
Was Immediate Notice Given? <input checked="" type="checkbox"/> Yes <input type="checkbox"/> No <input type="checkbox"/> Not Required	If YES, To Whom? H. Patterson voice mail	
By Whom? Amy Ruth	Date and Hour: 11/14/14 at 3:30 p.m.	
Was a Watercourse Reached? <input type="checkbox"/> Yes <input checked="" type="checkbox"/> No	If YES, Volume Impacting the Watercourse.	

If a Watercourse was Impacted, Describe Fully.*

Describe Cause of Problem and Remedial Action Taken.*




While fracking the well a 2" bleed off line ruptured. The line was repaired and the frac continued.

Describe Area Affected and Cleanup Action Taken.*

The frac pumps and lines were contained inside 0 perm containment with 6" walls; the spray from the ruptured line misted an area on the well pad measuring approximately 11,940 sq.ft. Sixty barrels of produced water was recovered from the containments. The remainder of the fluid soaked into the ground.

Basin Environmental began the remediation activities on 1/15/15 and completed the removal and backfill of approximately 3,360 cubic yards of soil on 2/9/15. Please reference the Soil Closure Request dated February 2015.

I hereby certify that the information given above is true and complete to the best of my knowledge and understand that pursuant to NMOCD rules and regulations all operators are required to report and/or file certain release notifications and perform corrective actions for releases which may endanger public health or the environment. The acceptance of a C-141 report by the NMOCD marked as "Final Report" does not relieve the operator of liability should their operations have failed to adequately investigate and remediate contamination that pose a threat to ground water, surface water, human health or the environment. In addition, NMOCD acceptance of a C-141 report does not relieve the operator of responsibility for compliance with any other federal, state, or local laws and/or regulations.

Signature: 		OIL CONSERVATION DIVISION	
Printed Name: Tony Savoie		Approved by Environmental Specialist: 	
Title: Waste Management and Remediation Specialist		Approval Date: 3/9/15	Expiration Date: N/A
E-mail Address: tasavoie@basspet.com		Conditions of Approval: 	Attached <input checked="" type="checkbox"/>
Date: 3/9/15	Phone: 432-556-8730		

* Attach Additional Sheets If Necessary

2RP-2614