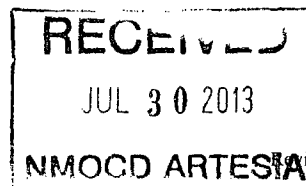


District I
1625 N. French Dr., Hobbs, NM 88240
District II
1301 W. Grand Avenue, Artesia, NM 88210
District III
1000 Rio Brazos Road, Aztec, NM 87410
District IV
1220 S. St. Francis Dr., Santa Fe, NM 87505

State of New Mexico
Energy Minerals and Natural Resources

Oil Conservation Division
1220 South St. Francis Dr.
Santa Fe, NM 87505



Form C-141
Revised August 8, 2011

Submit 1 Copy to appropriate District Office in
accordance with 19.15.29 NMAC

Release Notification and Corrective Action

OPERATOR

☐ Initial Report ☒ Final Report



Name of Company: LINN Energy	Contact: Joe Hernandez	
Address: 2130 W Bender Blvd. - Hobbs, NM	Telephone No.: 575-942-8675	
Facility Name: Turner B 80	Facility Type: Oil and Produced Water Tank Battery	
Surface Owner: BLM	Mineral Owner: BLM	Lease No.: LC-029395-B

LOCATION OF RELEASE

Unit Letter H	Section 29	Township 17S	Range 31E	Feet from the 2565	North/South Line S	Feet from the 1305	East/West Line W	County Eddy
------------------	---------------	-----------------	--------------	-----------------------	-----------------------	-----------------------	---------------------	----------------

Latitude: 32 48' 23.64" Longitude: -103 53' 47.49"

NATURE OF RELEASE

Type of Release: Produced Water/Oil	Volume of Release: 20/2	Volume Recovered: 0
Source of Release: Produced Water Tank	Date and Hour of Occurrence: 08/17/2011 - 1200	Date and Hour of Discovery: 08/17/2011 - 1215
Was Immediate Notice Given? <input checked="" type="checkbox"/> Yes <input type="checkbox"/> No <input type="checkbox"/> Not Required	If YES, To Whom? M. Bratcher, OCD Artesia	
By Whom? D. Potter	Date and Hour: 08/17/2011 - 1240	
Was a Watercourse Reached? <input type="checkbox"/> Yes <input checked="" type="checkbox"/> No	If YES, Volume Impacting the Watercourse.	
If a Watercourse was Impacted, Describe Fully.*:		
Describe Cause of Problem and Remedial Action Taken.*: Leak developed in the poly flowline. Production to the line was stopped, the damaged area of the line was removed and the line repaired.		
Describe Area Affected and Cleanup Action Taken.*: Release occurred next to the west side of the north - south lease road. The primary path followed a shallow drainage west moving northwest then turning west paralleling an east - west lease road. Impacted soils above regulatory threshold levels were manually and mechanically excavated from the spill area. During the course of excavation soil samples were screened on site to determine the progress of the remediation. Impacted soils were transported off-site for disposal at Lea Land Landfill. Once the impacted soils were removed to acceptable levels, the pasture area was backfilled with like materials and smoothed to grade, then seeded with a BLM mix #2 & #4. Water bars were installed to prevent wind and water erosion.		
I hereby certify that the information given above is true and complete to the best of my knowledge and understand that pursuant to NMOCD rules and regulations all operators are required to report and/or file certain release notifications and perform corrective actions for releases which may endanger public health or the environment. The acceptance of a C-141 report by the NMOCD marked as "Final Report" does not relieve the operator of liability should their operations have failed to adequately investigate and remediate contamination that pose a threat to ground water, surface water, human health or the environment. In addition, NMOCD acceptance of a C-141 report does not relieve the operator of responsibility for compliance with any other federal, state, or local laws and/or regulations.		
Signature: 	OIL CONSERVATION DIVISION	
Printed Name: Jose Hernandez	Approved by District Supervisor: 	
Title: Foreman	Approval Date: 10/6/14	Expiration Date: NA
E-mail Address: jhernandez@linneenrgy.com	Conditions of Approval: Final	Attached <input type="checkbox"/>
Date: 10/15/2012	Phone: 575-738-1739	

* Attach Additional Sheets If Necessary

2PP-890