

District I
1625 N. French Dr., Hobbs, NM 88240
District II
811 S. First St., Artesia, NM 88210
District III
1000 Rio Brazos Road, Aztec, NM 87410
District IV
1220 S. St. Francis Dr., Santa Fe, NM 87505

State of New Mexico
Energy Minerals and Natural Resources
Oil Conservation Division
1220 South St. Francis Dr.
Santa Fe, NM 87505

NM OIL CONSERVATION

ARTESIA DISTRICT

Form C-141

Revised August 8, 2011

APR 07 2015

Submit 1 Copy to appropriate District Office in
accordance with 19.15.29 NMAC.

RECEIVED

Release Notification and Corrective Action

OPERATOR

☐ Initial Report

☒ Final Report


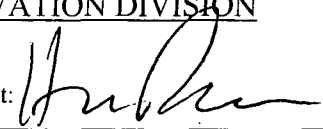

Name of Company: BOPCO, L.P.	Contact: Tony Savoie
Address: 522 W. Mermod, Suite 704 Carlsbad, N.M. 88220	Telephone No. 575-887-7329
Facility Name: Poker Lake Unit #186	Facility Type: Exploration and Production
Surface Owner: State of New Mexico	Mineral Owner: State of New Mexico
API No. 30-015-31973	

LOCATION OF RELEASE

Unit Letter K	Section 32	Township 23S	Range 30E	Feet from the 1750	North/South Line South	Feet from the 1650	East/West Line West	County Eddy
------------------	---------------	-----------------	--------------	-----------------------	---------------------------	-----------------------	------------------------	----------------

Latitude N 32.258800° Longitude W 103.906800°

NATURE OF RELEASE

Type of Release: Crude oil and produced water	Volume of Release: 5 bbls crude oil and 5 bbls PW	Volume Recovered: None
Source of Release: Valve on wellhead, Corrected (pressure gauge)	Date and Hour of Occurrence: 4/9/12 time unknown	Date and Hour of Discovery: 4/9/12 at 10:00 a.m.
Was Immediate Notice Given? <input checked="" type="checkbox"/> Yes <input type="checkbox"/> No <input checked="" type="checkbox"/> Not Required	If YES, To Whom?	
By Whom?	Date and Hour	
Was a Watercourse Reached? <input type="checkbox"/> Yes <input checked="" type="checkbox"/> No	If YES, Volume Impacting the Watercourse.	
If a Watercourse was Impacted, Describe Fully.*		
Describe Cause of Problem and Remedial Action Taken.* The spill was initially reported as a valve failure, and later determined that a pressure gauge on the wellhead had failed and had been replaced.		
Describe Area Affected and Cleanup Action Taken.* The spill had impacted approximately 850 sq. ft. of well pad, all of the fluid had soaked into the ground. Republic Backhoe responded to the spill on 4/11/12 and began excavation and delineation activities. The excavated area was sampled for compliance on 4/13/12 and 4/18/12. Approximately 504 cubic yards of caliche was hauled off and replaced during the remediation. <i>Please reference the attached Soil Closure Request dated April 2015.</i>		
I hereby certify that the information given above is true and complete to the best of my knowledge and understand that pursuant to NMOCD rules and regulations all operators are required to report and/or file certain release notifications and perform corrective actions for releases which may endanger public health or the environment. The acceptance of a C-141 report by the NMOCD marked as "Final Report" does not relieve the operator of liability should their operations have failed to adequately investigate and remediate contamination that pose a threat to ground water, surface water, human health or the environment. In addition, NMOCD acceptance of a C-141 report does not relieve the operator of responsibility for compliance with any other federal, state, or local laws and/or regulations.		
Signature: 	OIL CONSERVATION DIVISION	
Printed Name: Tony Savoie	Approved by Environmental Specialist: 	
Title: Waste Management and Remediation Specialist	Approval Date: 4/8/15	Expiration Date: N/A
E-mail Address: tasavoie@basspet.com	Conditions of Approval: 	Attached <input checked="" type="checkbox"/>
Date: 4/7/15	Phone: 432-556-8730	

* Attach Additional Sheets If Necessary

2RP-1101