

District I
1625 N. French Dr., Hobbs, NM 88240
District II
1301 W. Grand Avenue, Artesia, NM 88210
District III
1000 Rio Brazos Road, Aztec, NM 87410
District IV
1220 S. St. Francis Dr., Santa Fe, NM 87505

State of New Mexico
Energy Minerals and Natural Resources
Oil Conservation Division
1220 South St. Francis Dr.
Santa Fe, NM 87505

NM OIL CONSERVATION

ARTESIA DISTRICT

APR 14 2015

RECEIVED

Form C-141
Revised October 10, 2003

Submit 2 Copies to appropriate
District Office in accordance
with Rule 116 on back
side of form

Release Notification and Corrective Action

OPERATOR

☐ Initial Report ☒ Final Report

Name of Company	COG OPERATING LLC	Contact	Pat Ellis
Address	550 W. Texas, Suite 100, Midland, TX 79701	Telephone No.	432-230-0077
Facility Name	GJ WEST COOP #210 TANK BATTERY	Facility Type	Tank Battery

Surface Owner	State	Mineral Owner	Lease No. (API#) 30-015-36703
---------------	-------	---------------	-------------------------------

LOCATION OF RELEASE

Unit Letter	Section	Township	Range	Feet from the	North/South Line	Feet from the	East/West Line	County
C	16	17S	29E	990	NORTH	1650	WEST	EDDY

Latitude 32 50.348 Longitude 104 04.981

NATURE OF RELEASE

Type of Release	Oil and Water	Volume of Release	645bbbls	Volume Recovered	630bbbls
Source of Release	Heater Treater	Date and Hour of Occurrence	04/07/2010	Date and Hour of Discovery	04/07/2010 7:00 a.m.
Was Immediate Notice Given?	<input checked="" type="checkbox"/> Yes <input type="checkbox"/> No <input type="checkbox"/> Not Required	If YES, To Whom?	Mike Bratcher - OCD		
By Whom?		Date and Hour	04/07/2010	5:41 p.m.	
Was a Watercourse Reached?	<input type="checkbox"/> Yes <input checked="" type="checkbox"/> No	If YES, Volume Impacting the Watercourse.			

If a Watercourse was Impacted, Describe Fully.*




Describe Cause of Problem and Remedial Action Taken.*

A water leg broke on the heater treater. The water leg was immediately repaired.

Describe Area Affected and Cleanup Action Taken.*

Initially 645bbbls of fluid was released and most of the fluid stayed inside the tank battery walls. The tank battery is lined with 40 mil plastic. A vacuum truck recovered 630bbbls of fluid. There was some overspray that went onto the pad and covered a 60'x60' area. Also, the overspray went into the pasture measuring a 300'x60' area. A 10'x20' area in the pasture had fluid on the ground. All standing fluid has been recovered. The battery pad has been scraped. One-call protocol will be made by dirt contractor before removing any contaminated soil prior to soil sampling by Tetra Tech. This spill was addressed by TetraTech under the guidance of NMOCD.

I hereby certify that the information given above is true and complete to the best of my knowledge and understand that pursuant to NMOCD rules and regulations all operators are required to report and/or file certain release notifications and perform corrective actions for releases which may endanger public health or the environment. The acceptance of a C-141 report by the NMOCD marked as "Final Report" does not relieve the operator of liability should their operations have failed to adequately investigate and remediate contamination that pose a threat to ground water, surface water, human health or the environment. In addition, NMOCD acceptance of a C-141 report does not relieve the operator of responsibility for compliance with any other federal, state, or local laws and/or regulations.

Signature: 	<u>OIL CONSERVATION DIVISION</u>	
Printed Name: Amanda Trujillo	Approved by District Supervisor: 	
Title: Senior Environmental Coordinator	Approval Date: 5/15/15	Expiration Date: NA
E-mail Address: atrujillo@concho.com	Conditions of Approval: 	Attached <input type="checkbox"/>
Date: 4/14/2015	Phone: 575-748-6940	

* Attach Additional Sheets If Necessary

222-544