

District I  
1625 N. French Dr., Hobbs, NM 88240  
District II  
811 S. First St., Artesia, NM 88210  
District III  
1000 Rio Brazos Road, Aztec, NM 87410  
District IV  
1220 S. St. Francis Dr., Santa Fe, NM 87505

**NM OIL CONSERVATION**  
ARTESIA DISTRICT  
State of New Mexico  
Energy Minerals and Natural Resources  
Oil Conservation Division  
1220 South St. Francis Dr.  
Santa Fe, NM 87505

APR 30 2015

Form C-141  
Revised August 8, 2011

Submit 1 Copy to appropriate District Office in  
accordance with 19.15.29 NMAC.

RECEIVED

**Release Notification and Corrective Action**

**NAB1512454101**



<b>OPERATOR</b> <input checked="" type="checkbox"/> Initial Report <input type="checkbox"/> Final Report	
Name of Company: <b>Devon Energy Production Co LP (6137)</b>	Contact: <b>Martin Jimenez</b>
Address: <b>PO Box 250 Artesia, NM 88211</b>	Telephone No. <b>575-513-5819</b>
Facility Name: <b>Cotton Draw 10 Fed 3H</b>	Facility Type: <b>Well location</b>
Surface Owner: <b>Federal</b>	Mineral Owner: <b>Federal</b>
API No. <b>30-015-42126</b>	

**LOCATION OF RELEASE**

Unit Letter <b>A</b>	Section <b>10</b>	Township <b>25S</b>	Range <b>31E</b>	Feet from the <b>200</b>	North/South Line <b>North</b>	Feet from the <b>1200</b>	East/West Line <b>East</b>	County <b>Eddy</b>
-------------------------	----------------------	------------------------	---------------------	-----------------------------	----------------------------------	------------------------------	-------------------------------	-----------------------


Latitude: **32deg 9' 6.09" N** Longitude: **103deg 45' 39.944" W**

**NATURE OF RELEASE**

Type of Release: <b>Produced Water</b>	Volume of Release: <b>Unknown</b>	Volume Recovered: <b>0</b>
Source of Release: <b>Drilling rigs (H&amp;P 212)</b>	Date and Hour of Occurrence <b>Between 3/23/14 - 4/28/14</b>	Date and Hour of Discovery <b>April 2015</b>
Was Immediate Notice Given? <input type="checkbox"/> Yes <input checked="" type="checkbox"/> No <input type="checkbox"/> Not Required	If YES, To Whom? <b>N/A</b>	
By Whom? <b>N/A</b>	Date and Hour: <b>N/A</b>	
Was a Watercourse Reached? <input type="checkbox"/> Yes <input checked="" type="checkbox"/> No	If YES, Volume Impacting the Watercourse. <b>N/A</b>	
If a Watercourse was Impacted, Describe Fully.* <b>N/A</b>		
Describe Cause of Problem and Remedial Action Taken.*  At some time during the drilling period of this well, a produced water spill must have occurred and was found by the environmental company hired by Devon for remediation on another Completions spill of 15% acid that occurred on 9/10/2014. (Another C141 was submitted for the acid spill).		
Describe Area Affected and Cleanup Action Taken.*  The drilling PW spill is estimated at 75' x 175' just north of the wellheads. A plan will be submitted to take care of the produced water spill (as well as the 9/10/2014 acid spill).		
I hereby certify that the information given above is true and complete to the best of my knowledge and understand that pursuant to NMOCD rules and regulations all operators are required to report and/or file certain release notifications and perform corrective actions for releases which may endanger public health or the environment. The acceptance of a C-141 report by the NMOCD marked as "Final Report" does not relieve the operator of liability should their operations have failed to adequately investigate and remediate contamination that pose a threat to ground water, surface water, human health or the environment. In addition, NMOCD acceptance of a C-141 report does not relieve the operator of responsibility for compliance with any other federal, state, or local laws and/or regulations.		
Signature: 	<b>OIL CONSERVATION DIVISION</b>	
Printed Name: <b>Denise Menoud</b>	Approved by Environmental Specialist: 	
Title: <b>Field Admin Support</b>	Approval Date: <b>5/4/15</b>	Expiration Date: <b>N/A</b>
E-mail Address: <b>Denise.Menoud@dmn.com</b>	Conditions of Approval: <b>Remediation per O.C.D. Rules &amp; Guidelines</b>	
Date: <b>4/29/2015</b>	SUBMIT REMEDIATION PROPOSAL NO <b>114115</b>	
Phone: <b>575-746-5544</b>	LATER THAN: <b>5/4/15</b>	

\* Attach Additional Sheets If Necessary

**2RP-2983**



Cotton Draw 10 Fed 3H  
30-015-42126

devon


This map is for illustrative purposes only and is  
neither a legally recorded map nor survey and is  
not intended to be used as one. Devon makes no  
warranty, representation, or guarantee of any  
kind regarding this map.

WGS\_1984\_Web\_Mercator\_Auxiliary\_Sphere  
Prepared by:  
Map is current as of: 29-Apr-2015



Miles  
0 0.02 0.04 0.07 1:3,738

Use these  
Devon TMS Wells  
and PMS Data Outlines  
□ Well  
□ PMS  
□ SH



**Patterson, Heather, EMNRD**

---

**From:** Menoud, Denise <Denise.Menoud@dvn.com>  
**Sent:** Thursday, April 30, 2015 8:50 AM  
**To:** jamos@blm.gov; Jeffery Robertson (jlrobertson@blm.gov); Patterson, Heather, EMNRD; Bratcher, Mike, EMNRD  
**Cc:** Menoud, Denise  
**Subject:** C141 - Cotton Draw 10 Fed 3H OLD Drilling Spill  
**Attachments:** C141 Cotton Draw 10 Fed 3H OLD Drilling spill found - 4\_30\_15.pdf

Please see attached C141. Thanks!

***Denise Menoud***

Admin Field Support 4 / Completions  
Devon Energy Production Co. LP/Artesia NM  
[Denise.Menoud@dvn.com](mailto:Denise.Menoud@dvn.com)  
575-746-5544

Confidentiality Warning: This message and any attachments are intended only for the use of the intended recipient(s), are confidential, and may be privileged. If you are not the intended recipient, you are hereby notified that any review, retransmission, conversion to hard copy, copying, circulation or other use of all or any portion of this message and any attachments is strictly prohibited. If you are not the intended recipient, please notify the sender immediately by return e-mail, and delete this message and any attachments from your system.