

District I
1625 N. French Dr., Hobbs, NM 88240
District II
1301 W. Grand Avenue, Artesia, NM 88210
District III
1000 Rio Brazos Road, Aztec, NM 87410
District IV
1220 S. St. Francis Dr., Santa Fe, NM 87505

State of New Mexico
Energy Minerals and Natural Resources

Oil Conservation Division
1220 South St. Francis Dr.
Santa Fe, NM 87505

Form C-141
Revised October 10, 2003

Submit 2 Copies to appropriate
District Office in accordance
with Rule 116 on back
side of form

Release Notification and Corrective Action

OPERATOR

☐ Initial Report ☒ Final Report

Name of Company OXY USA	Contact Dusty Wilson
Address 1017 W. Stanolind Rd, Hobbs, NM	Telephone No. (575) 397-8247
Facility Name Two Marks 36-4	Facility Type Injection Well

Surface Owner	Mineral Owner State	Lease No. API #: 3001534833
---------------	---------------------	-----------------------------

LOCATION OF RELEASE

Unit Letter	Section	Township	Range	Feet from the	North/South Line	Feet from the	East/West Line	County
O	36	21S	24E					Eddy

Latitude _____ Longitude _____

NATURE OF RELEASE




Type of Release Produced Water	Volume of Release 71 bbls	Volume Recovered 0
Source of Release Injection Line	Date and Hour of Occurrence	Date and Hour of Discovery 2-4-11 @ 9:25 am
Was Immediate Notice Given? <input checked="" type="checkbox"/> Yes <input type="checkbox"/> No <input type="checkbox"/> Not Required	If YES, To Whom? Mike Bratcher- Left Message	
By Whom? Kelton Beaird- Oxy	Date and Hour See above	
Was a Watercourse Reached? <input type="checkbox"/> Yes <input checked="" type="checkbox"/> No	If YES, Volume Impacting the Watercourse...	

If a Watercourse was Impacted, Describe Fully.* N/A	RECEIVED JAN 11 2012 NMOCD ARTESIA
--	--

Describe Cause of Problem and Remedial Action Taken.*
Injection line busted due to freezing temperatures. Remediation complete as described in the OCD approved remediation plan.

Describe Area Affected and Cleanup Action Taken.*
Area affected was across location into the pasture aprx. 200 ft. Cleanup was performed by excavating the impacted soil and backfilling the site with clean soil. Sampling was performed and the results were provided to the NMOCD. Remediation approval was granted by the OCD on 07/14/2011.

I hereby certify that the information given above is true and complete to the best of my knowledge and understand that pursuant to NMOCD rules and regulations all operators are required to report and/or file certain release notifications and perform corrective actions for releases which may endanger public health or the environment. The acceptance of a C-141 report by the NMOCD marked as "Final Report" does not relieve the operator of liability should their operations have failed to adequately investigate and remediate contamination that pose a threat to ground water, surface water, human health or the environment. In addition, NMOCD acceptance of a C-141 report does not relieve the operator of responsibility for compliance with any other federal, state, or local laws and/or regulations.

Signature: 		OIL CONSERVATION DIVISION	
Printed Name: Dusty Wilson		Approved by District Supervisor: 	
Title: HES Specialist		Approval Date: 4/24/15	Expiration Date: N/A
E-mail Address: Dusty_Wilson@oxy.com		Conditions of Approval:  Attached <input type="checkbox"/>	
Date: 12-15-11		Phone: (575) 397-8210	

* Attach Additional Sheets If Necessary

2PP-617