2/11/2015 DATE IN	SUSPENSE	PRG ENGINEER	2/4/2015 LOGGED IN	SWD TYPE	PMAM1504258214 APP NO.

ABOVE THIS LINE FOR DIVISION USE ONLY

1. Surface location
2. closeness of Den

NEW MEXICO OIL CONSERVATION DIVISION
- Engineering Bureau -
1220 South St. Francis Drive, Santa Fe, NM 87505

ADMINISTRATIVE APPLICATION CHECKLIST

THIS CHECKLIST IS MANDATORY FOR ALL ADMINISTRATIVE APPLICATIONS FOR EXCEPTIONS TO DIVISION RULES AND REGULATIONS WHICH REQUIRE PROCESSING AT THE DIVISION LEVEL IN SANTA FE

Application Acronyms:

[NSL-Non-Standard Location] [NSP-Non-Standard Proration Unit] [SD-Simultaneous Dedication]
[DHC-Downhole Commingling] [CTB-Lease Commingling] [PLC-Pool/Lease Commingling]
[PC-Pool Commingling] [OLS - Off-Lease Storage] [OLM-Off-Lease Measurement]
[WFX-Waterflood Expansion] [PMX-Pressure Maintenance Expansion]
[SWD-Salt Water Disposal] [IPI-Injection Pressure Increase]
[EOR-Qualified Enhanced Oil Recovery Certification] [PPR-Positive Production Response]

[1] **TYPE OF APPLICATION** - Check Those Which Apply for [A]

- SWD
- Mack Energy Corp 13837

[A] Location - Spacing Unit - Simultaneous Dedication
☐ NSL ☐ NSP ☐ SD

Check One Only for [B] or [C]

[B] Commingling - Storage - Measurement
☐ DHC ☐ CTB ☐ PLC ☐ PC ☐ OLS ☐ OLM

[C] Injection - Disposal - Pressure Increase - Enhanced Oil Recovery
☐ WFX ☐ PMX ☒ SWD ☐ IPI ☐ EOR ☐ PPR

[D] Other: Specify _____

RECEIVED OCD 2015 FEB 11 P 2:23

[2] **NOTIFICATION REQUIRED TO:** - Check Those Which Apply, or ☐ Does Not Apply

Well
- Den SWD #1
30-015- ~~Pending~~ 42990

Pool
- SWD; Bell Canyon-Cherry Canyon 96802

[A] ☐ Working, Royalty or Overriding Royalty Interest Owners

[B] ☒ Offset Operators, Leaseholders or Surface Owner

[C] ☒ Application is One Which Requires Published Legal Notice

[D] ☒ Notification and/or Concurrent Approval by BLM or SLO
U.S. Bureau of Land Management - Commissioner of Public Lands, State Land Office

[E] ☒ For all of the above, Proof of Notification or Publication is Attached, and/or,

[F] ☐ Waivers are Attached

[3] **SUBMIT ACCURATE AND COMPLETE INFORMATION REQUIRED TO PROCESS THE TYPE OF APPLICATION INDICATED ABOVE.**

[4] **CERTIFICATION:** I hereby certify that the information submitted with this application for administrative approval is **accurate** and **complete** to the best of my knowledge. I also understand that no action will be taken on this application until the required information and notifications are submitted to the Division.

Note: Statement must be completed by an individual with managerial and/or supervisory capacity.

Deana Weaver	Deana Weaver	Production Clerk	2.6.15
Print or Type Name	Signature	Title	Date

dweaver@mec.com
e-mail Address

STATE OF NEW MEXICO
ENERGY, MINERALS AND NATURAL
RESOURCES DEPARTMENT

OIL CONSERVATION DIVISION
1220 South St. Francis Drive
SANTA FE, NEW MEXICO 87505

FORM C- 108
Revised June 10, 2003

APPLICATION FOR AUTHORIZATION TO INJECT

I. PURPOSE: _____ Secondary Recovery _____ Pressure Maintenance X Disposal _____ Storage
Application qualifies for administrative approval? X Yes _____ No

II. OPERATOR: Mack Energy Corporation

ADDRESS: P.O. Box 960 Artesia, NM 88211-0960

CONTACT PARTY: Deana Weaver PHONE: (575)748-1288

III. WELL DATA: Complete the data required on the reverse side of this form for each well proposed for injection. Additional sheets may be attached if necessary.

IV. Is this an expansion of an existing project? _____ Yes X No
If yes, give the Division order number authorizing the project: _____

V. Attach a map that identifies all wells and leases within two miles of any proposed injection well with a one-half mile radius circle drawn around each proposed injection well. This circle identifies the well's area of review.

VI. Attach a tabulation of data on all wells of public record within the area of review which penetrate the proposed injection zone. Such data shall include a description of each well's type, construction, date drilled, location, depth, record of completion, and a schematic of any plugged well illustrating all plugging detail.

VII. Attach data on the proposed operation, including:

1. Proposed average and maximum daily rate and volume of fluids to be injected;
2. Whether the system is open or closed;
3. Proposed average and maximum injection pressure;
4. Sources and an appropriate analysis of injection fluid and compatibility with the receiving formation if other than reinjected produced water; and,
5. If injection is for disposal purposes into a zone not productive of oil or gas at or within one mile of the proposed well, attach a chemical analysis of the disposal zone formation water (may be measured or inferred from existing literature, studies, nearby wells, etc.).

VIII. Attach appropriate geologic data on the injection zone including appropriate lithologic detail, geologic name, thickness, and depth. Give the geologic name, and depth to bottom of all underground sources of drinking water (aquifers containing waters with total dissolved solids concentrations of 10,000 mg/l or less) overlying the proposed injection zone as well as any such sources known to be immediately underlying the injection interval.

IX. Describe the proposed stimulation program, if any.

X. Attach appropriate logging and test data on the well. (if well logs have been filed with the Division, they need not be resubmitted).

XI. **Attach a chemical analysis of freshwater from two or more freshwater wells (if available and producing) within one mile of any injection or disposal well showing location** of **wells and dates samples** were taken.

XII. Applicants for disposal wells must make an affirmative statement that they have examined available geologic **and engineering data and find no evidence of open faults or any other hydrologic connection between the disposal zone and any underground sources of drinking water.**

XIII. Applicants must complete the "Proof of Notice" section on the reverse side of this form.

XIV. Certification: **I hereby certify that the information submitted with this application is true and correct to the best of my knowledge** and belief.

NAME: Deana Weaver TITLE: Production Clerk

SIGNATURE: Deana Weaver DATE: 2.6.15

* **if the information required under Sections VI, VIII, X, and XI above has been previously submitted, it need not be resubmitted. Please show the date and circumstances of the earlier submittal:** _____

DISTRIBUTION: Original and one copy to Santa Fe with one copy to the appropriate District Office

VII. DATA SHEET: PROPOSED OPERATIONS

1. Proposed average and maximum daily rate and volume of fluids to be injected;
Respectively, 2000 BWPD and 4000 BWPD
2. The system is closed or open;
Closed
3. Proposed average and maximum injection pressure;
0-479#
4. Sources and an appropriate analysis of injection fluid and compatibility with the receiving formation if other than re-injected produced water;
We will be re-injecting produced water
5. If injection is for disposal purposes into a zone not productive of oil or gas at or within one mile of the proposed well, attach a chemical analysis of the disposal zone formation water;
N/A

VIII. GEOLOGICAL DATA

1. Lithologic Detail; **Sandstone**
2. Geological Name; **SWD; Bell Canyon-Cherry Canyon**
3. Thickness; **2000'**
4. Depth; **2395-4395'**

IX. PROPOSED STIMULATION PROGRAM

1. To be treated with 10000 gallons 15% acid

X. LOGS AND TEST DATA

1. Well data will be filed with the OCD.

XI. ANALYSIS OF FRESHWATER WELLS

1. Will be forwarded, when complete.

Additional Information
Waters Injected: Delaware Sands and Bone Spring

XII. AFFIRMATIVE STATEMENT

RE: Den SWD #1

We have examined the available geologic and engineering data and find no evidence of open faults or any other hydraulic connection between the disposal zone and any underground source of drinking water.

Mack Energy Corporation

Date: 2/6/15

Charles Sadler, Geologist

District I
1625 N. French Dr., Hobbs, NM 88240
Phone: (575) 393-6161 Fax: (575) 393-0720
District II
811 S. First St., Artesia, NM 88210
Phone: (575) 748-1283 Fax: (575) 748-9720
District III
1000 Rio Brazos Road, Aztec, NM 87410
Phone: (505) 334-6178 Fax: (505) 334-6170
District IV
1220 S. St. Francis Dr., Santa Fe, NM 87505
Phone: (505) 476-3460 Fax: (505) 476-3462

State of New Mexico
Energy, Minerals & Natural Resources Department
OIL CONSERVATION DIVISION
1220 South St. Francis Dr.
Santa Fe, NM 87505

Form C-102
Revised August 1, 2011
Submit one copy to appropriate District Office

☐ AMENDED REPORT

WELL LOCATION AND ACREAGE DEDICATION PLAT

[1] API Number	[2] Pool Code	[3] Pool Name
	96802	SWD; Bell Canyon - Cherry Canyon

[4] Property Code	[5] Property Name	[6] Well Number
	DEN SWD	1

[7] OGRID No.	[8] Operator Name	[9] Elevation
13837	MACK ENERGY CORPORATION	3115.0

[10] Surface Location

UL or lot no.	Section	Township	Range	Lot Idn	Feet from the	North/South line	Feet from the	East/West line	County
P	25	23 S	27 E		330	SOUTH	1320	EAST	EDDY

[11] Bottom Hole Location If Different From Surface

UL or lot no.	Section	Township	Range	Lot Idn	Feet from the	North/South line	Feet from the	East/West line	County

[12] Dedicated Acres	[13] Joint or Infill	[14] Consolidation Code	[15] Order No.
40			

No allowable will be assigned to this completion until all interests have been consolidated or a non-standard unit has been approved by the division.

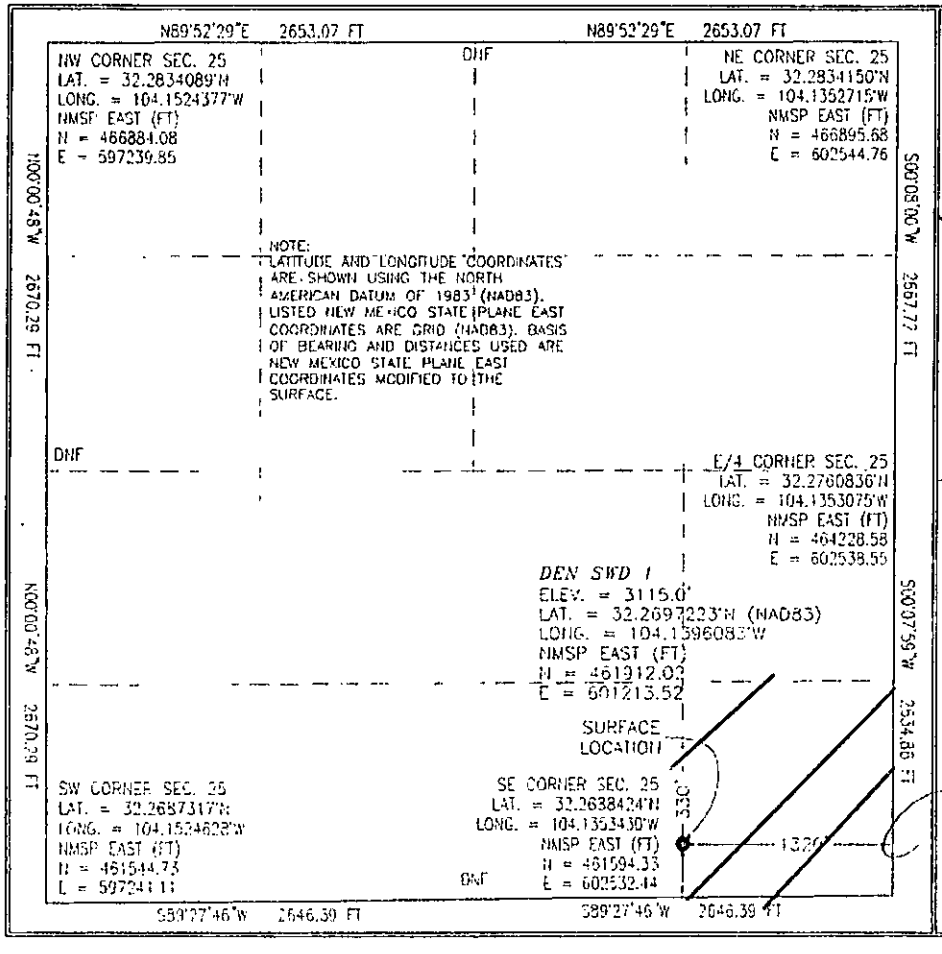

[17] OPERATOR CERTIFICATION

I hereby certify that the information contained herein is true and complete to the best of my knowledge and belief, and that this organization either owns a working interest or unleased mineral interest in the land including the proposed bottom hole location or has a right to drill this well at this location pursuant to a contract with an owner of such a mineral or working interest, or to a voluntary pooling agreement or a compulsory pooling order heretofore entered by the division.

Deana Weaver 2.6.15
Signature Date

Deana Weaver
Printed Name

dweaver@mec.com
E-mail Address

[18] SURVEYOR CERTIFICATION

I hereby certify that the well location shown on this plat was plotted from field notes of actual surveys made by me or under my supervision, and that the same is true and correct to the best of my belief.

DECEMBER 3, 2014
Date of Survey

Signature and Seal of Professional Surveyor

Certificate Number EDWIN F. JARAMILLO, PLS 12797

SURVEY NO. 3515

SUPERSEDED

Cosmic Fee #1
370' FSL 990' FEL
Sec. 25 T23S R27E
30-015-42211

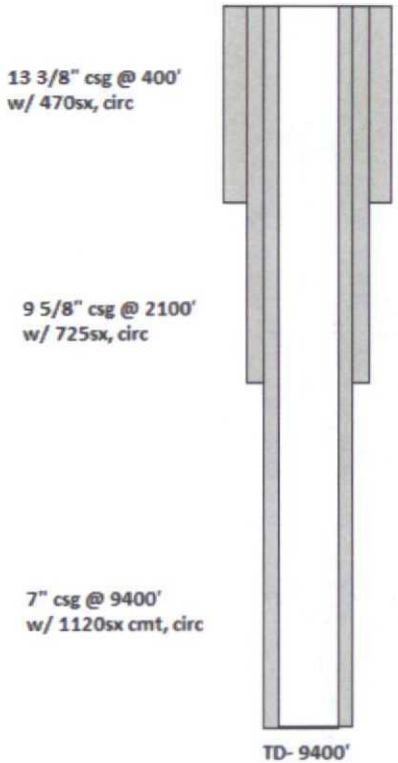

Side I

INJECTION WELL DATA SHEET

OPERATOR: **Mack Energy Corporation**

WELL NAME & NUMBER: **Den SWD #1**

WELL LOCATION: **330 FSL & 1320 FEL** | **P** | **25** | **23S** | **27E**

FOOTAGE LOCATION | UNIT LETTER | SECTION | TOWNSHIP | RANGE

WELLBORE SCHEMATIC

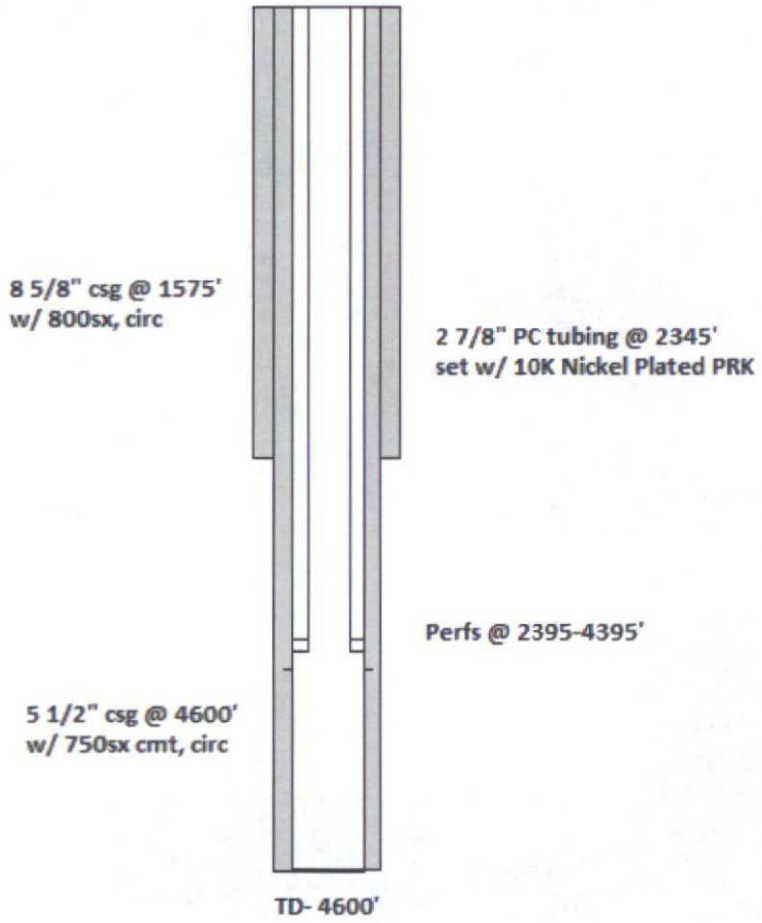

WELL CONSTRUCTION DATA

Surface Casing

Hole Size: **12 1/4"** Casing Size: **8 5/8" J-55**

Cemented with: **800** sx. or _____ ft

Top of Cement: **Surface** Method Determined: **Circulated**

Intermediate Casing

Hole Size: _____ Casing Size: _____

Cemented with: _____ sx. or _____ ft

Top of Cement: _____ Method Determined: _____

Production Casing

Hole Size: **7 7/8"** Casing Size: **5 1/2" L-80**

Cemented with: **750** sx. or _____ ft

Top of Cement: **Surface** Method Determined: **Circulated**

Total Depth: **4600'**

Injection Interval

2395 feet to **4395**

(Perforated or Open Hole; indicate which)

INJECTION WELL DATA SHEET

Tubing Size: **2 7/8"** Lining Material: **Plastic Coated**

Type of Packer: **Halliburton Trump Packer**

Packer Setting Depth: **2345'**

Other Type of Tubing/Casing Seal (if applicable): _____

Additional Data

1. Is this a new well drilled for injection? [X] Yes [ ] No

   If no, for what purpose was the well originally drilled? _____

2. Name of the Injection Formation: **Bell Canyon and Cherry Canyon**

3. Name of Field or Pool (if applicable): _____

4. Has the well ever been perforated in any other zone(s)? List all such perforated intervals and give plugging detail, i.e. sacks of cement or plug(s) used. _____

5. Give the name and depths of any oil or gas zones underlying or overlying the proposed injection zone in this area: **Overlying- Lamar Limestone , Underlying- Brushy Canyon**

Loving 36 State #1
660' FSL 2070' FWL
Sec 36 T23S R27E
30-015-24352
P&A 3/10/94

Chantier25

13 3/8" csg @ 535'
w/ 700sx, circ

13 3/8 / 550'

9 5/8" csg @ 2260'
w/ 1050sx, circ

9 5/8 / 2277'

7" csg @ 10500'
w/ 850sx cmt, TOC
4020'

7" / 10647'

4 1/2" Liner @ 10243-12818'
w/ 400sx cmt

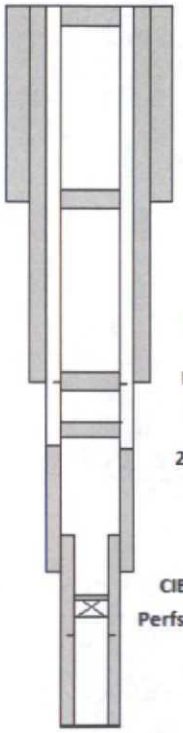

Cmt plug 50' to Surface

Cmt plug @ 470-570'

Cmt plug @ 2210-2310'

Perfs @ 2260-3950'

28sx Plug @ 3294-3344'

CIBP @ 11350 w/ 35' cmt

Perfs @ 11409-11456'

TD- 12,820'

UWI (API No): 30-015-24476-0000 WSN: 24445

UWI (API No).....: 30-015-24476-0000 DRES,NM
Well Name.....: CHARTIER 25
Well Number.....: 1
Well Label.....: 1
Operator.....: EOG RESOURCES INCORPORATED
Hist Oper.....: EOG RESOURCES INCORPORATED
Lease Name.....: CHARTIER 25
Field Name.....: EDDY
Fm At TD.....: 402MRRW
Producing Fm.....: BRUSHYCANYON
Symbol Code.....: PAOGW (Plugged And Abandoned Oil and Gas Well)
Datum Elevation...: 3117.0 (Kelly Bushing Elevation) FT
Total Depth.....: 12820.0 FT
Permit Date.....: Apr 1, 1983
Spud Date.....: May 10, 1983
Completion Date...: Jul 16, 1985
IP Summary.....: Oil: 11 BPD Gas: Water: 186 BB Fm: 453BRSC

REMARKS

Well Status: ABD-OW
IC Number: 300157016883
Activity Code: D
Projected Formation: 402MRRW
Projected Depth: 12800
Initial Lahee Class: D
Final Lahee Class: WSD

LOCATION

Surface Longitude: -104.138080 XCrd : 1906723.1 2310 FNL & 990 FEL
Latitude: 32.276950 YCrd : 11716747.0 Sec 25, T23S, R27E

FORMATION TOPS	MD	TVDSS	QUAL
LAMAR [CES]	2378.4	738.6	
DLWR [CES]	2391.7	725.3	
BSPRG [CES]	5849.3	-2732.3	
WC [MJB]	9381.9	-6264.9	
453DLWR [3]	2392.6	724.4	
453CRCN [3]	3123.0	-6.0	
453CCMK [3]	3294.0	-177.0	
453BRSC [3]	4377.9	-1260.9	
452LNRD [3]	5750.0	-2633.0	
452BSPG1 [3]	6928.0	-3811.0	
451WFPL [3]	9238.0	-6121.0	
451WPMK [3]	10450.0	-7333.0	
404SRLM [3]	11218.0	-8101.0	
403ATOK [3]	11366.0	-8249.0	
402MRRL [3]	11910.0	-8793.0	
402MWCC [3]	12076.0	-8959.0	
452BSPG2 [3]	7564.2	-4447.2	
452BSPG3 [3]	8911.9	-5794.9	
454SALT B [3]	2133.0	984.0	

PERFS

TYPE	TOP	BASE	SHOTS	DIAM	DATE1	DATE2
ACTIVE	5,716	5,852	0		Jul 16, 1985	
ACTIVE	12,377	12,462	0		Jul 16, 1985	
ACTIVE	12,219	12,245	0		Jul 16, 1985	

IP TESTS

IPP Fm: 453BRSC Top: 5,716 Base: 5,852
Oil: 11 BPD Wtr: 186 BB
Hrs:24.0
TREAT: FRAC Top:5,716 Base:5,852 60,000 GAL
PROP: 140,000 LB SAND

PRODUCTION TESTS

(Page 2)

TREAT: ACID Top:12,377 Base:12,462 5,000 GAL

PDU Fm: 402MRRW Top: 12,219 Base: 12,245

CASING

DEPTH	SIZE	AMOUNT	REMARKS
550	13 3/8 IN	550 Sacks of Cement	
2,277	9 5/8 IN	1,300 Sacks of Cement	
10,647	7 IN	1,375 Sacks of Cement	

LINER DATA

TOP	BASE	DATE	SIZE
5716.00	5716.00		2.88 IN
COMMENT: Tubing			
10415.00	12816.00		4.50 IN
COMMENT: Liner Cement=400			

End Of Report

Cigarillo SWD #1
1980' FNL 1980' FEL
Sec. 36 T23S R27E
30-015-21643

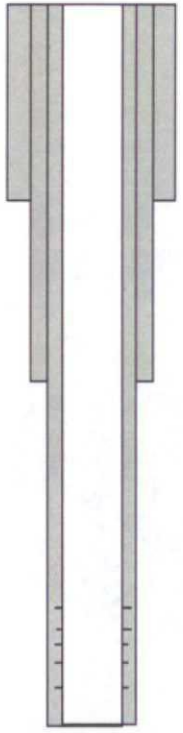

13 3/8" csg @ 500'
w/ 475sx, circ

9 5/8" csg @ 2958'
w/ 1000sx, circ

Perfs @
13650-13674'
13746-13756'
13826-13882'
13904-13936'
13954-14130'

7" csg @ 14,195'
w/ 2155sx, circ

TD- 14,195'
PBTD- 14,144'

Cochell Com #1
1980' FSL 990' FEL
Sec. 30 T23S R28E
30-015-23489
P&A 5/11/94

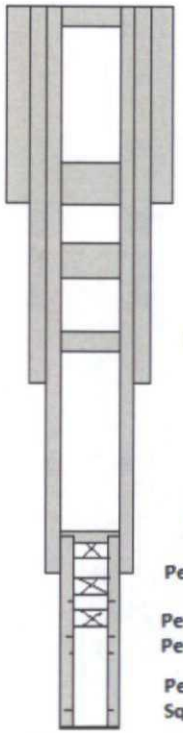

10sx cmt plug to Surface

16" csg @ 454'
w/ 850sx, circ

50sx cmt plug @ 310-500'

500sx cmt plug @ 1150-2450'

10 3/4" csg @ 7400'
w/ 1800sx, circ

60sx cmt plug @ 5965-6165'

7 5/8" csg @ 9680'
w/ 750 sx, circ

CIBP @ 9406'
w/ 25sx cmt

Perfs @ 11524-11530'

CIBP @ 11200

5" Liner @ 9370-12824'
w/ 420sx

Perfs @ 12309-12318'
Perfs @ 12424-12494'

Perfs @ 12616-12746'
Sqz 150sx

TD- 12,824'

Perfs @ 12613-12751'
Sqz 200sx

Hermes Fee #1
660' FNL 1980' FEL
Sec. 30 T23S R28E
30-015-34572

13 3/8" csg @ 460'
w/ 400sx, circ

9 5/8" csg @ 6250'
w/ 1685sx, circ

5 1/2" csg @ 12,840'
w/ 1100sx, circ

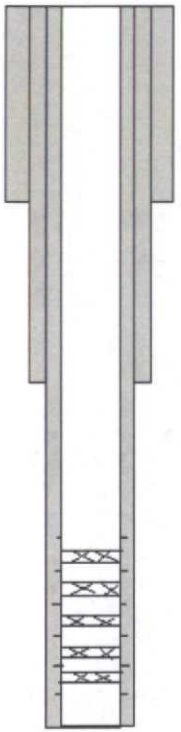

Perfs @
12071-12158'
CIBP @ 12290'
12304-12312'
CIBP @ 12350'
12384-12470'
CIBP @ 12510'
12532-12536'
CIBP @ 12560'
12582-12586'
CIBP @ 12650'
12666-12670'

TD- 12,840'
PBTD-12,603'

Pardue 30 Com #1
1980' FNL 983' FWL
Sec. 30 T23S R28E
30-015-24144

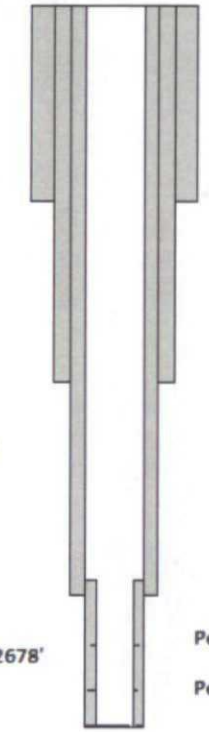

13 3/8" csg @ 568'
w/ 475sx, circ

9 5/8" csg @ 2330'
w/ 1250sx, circ

7" csg @ 10500'
w/ 850sx, circ

4 1/2" Liner @ 10195-12678'
w/ 375sx

Perfs @ 12070-12160'

Perfs @ 12247-12445', Sqz w/ 50sx

TD- 12,650'
PBTD-12,174'

Cigar BCM State Com #2
660' FSL 660' FEL
Sec. 36 T23S R27E
30-015-33061

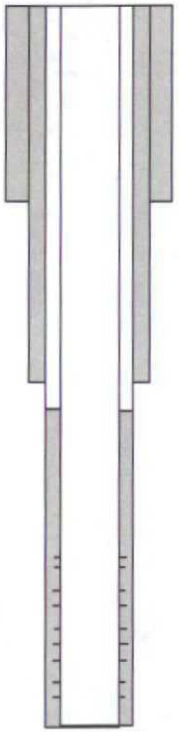

13 3/8" csg @ 502'
w/ 550sx, circ

9 5/8" csg @ 2381'
w/ 1225sx, circ

5 1/2" csg @ 12,900'
w/ 4650sx, TOC 2900'

Perfs @
10466-10480'
10502-10514'
11502-11508'
11704-11726'
11888-11896'
11966-11972'
12036-12048'
12076-12086'
12150-12164'
12288-12298'

TD- 12900'
PBTD- 12,320'

New Mexico State "36" #1
660' FNL 660' FEL
Sec 36 T23S R27E
30-015-22880
P&A 5/10/1979

8 5/8" csg @ 720'
w/ 300sx, circ

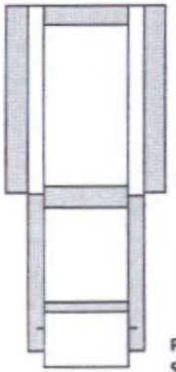

10sx Cmt Plug 30' to Surface

5 1/2" csg @ 2600'
w/ 725sx, TOC 721'

25sx Cmt Plug @ 600-850'

2bbls Surry @ 1810'
dumped on top of retainer
@ 1895'

Perfs @ 2468-2501
Squ w/ 75sx Class C 2%

TD- 3500'

AREA OF REVIEW WELL DATA

LEASE/API	WELL#	LOCATION	TD (PBTD)	TYPE & DATE DRILLED	HOLE SIZE	CASING SIZE & WEIGHT	SETTING DEPTH	SX CMT	TOC	PERFS
Den SWD	1	330' FSL 1320' FEL 25-23S-27S	4600'	SWD	12 1/4 7 7/8	8 5/8", 32 5 1/2", 17	1575' 4600'	800 750	0 0	2395-4395'
Cosmic Fee 30-015-42211	1	370' FSL 990' FEL 25-23S-27E	9400'	Oil	17 1/2 12 1/4 8 3/4	13 3/8", 48 9 5/8", 36 7", 26	400' 2100' 9400'	470 725 1120	0 0 0	
Loving 36 State 30-015-24352	1	660' FSL 2070' FWL 36-23S-27E	12820' P&A 3/10/94	Gas 6/51992	17 1/2 12 1/4 8 1/2	13 3/8", 48 9 5/8", 36 7", 23 4 1/2" Liner	535' 2260' 10500' 10243- 12818'	700 1050 850 400	0 0 4020 10243- 12818	2260-3950' CIBP @ 11350' 11,409-11,456'
Cigar BCM State Com 30- 015-33061	2	660' FSL 660' FEL 36-23S-27E	12,900' PBTD- 12,320'	Gas 11/10/03	17 1/2 12 1/4 8 3/4	13 3/8", 48 9 5/8", 36 5 1/2" 17	502' 2381' 12,900'	550 1225 4650	0 0 2900'	10466-10480 10502-10514' 11502-11508 11704-11726
										11888-11896' 11966-11972' 12036-12048' 12076-12086' 12150-12164' 12288-12298'
Cigarillo SWD 30-015-21643	1	1980' FNL 1980' FEL 36-23S-27E	14,195' PBTD- 14,144'	SWD 10/08/75	17 1/2 12 1/4 8 3/4	13 3/8", 68 9 5/8", 36 7", 26,32, 38	500' 2958' 14195'	475 1000 2155	0 0 0	13650-13674' 13746-13756' 13826-13882' 13904-13936' 13954-14130'

COPIES RECEIVED		
DISTRIBUTION		
SANTA FE	/	
FILE	/	✓
U.S.G.S.		
LAND OFFICE		
OPERATOR	/	

NEW MEXICO OIL CONSERVATION COMMISSION

Form C-103
Supersedes Old C-102 and C-103
Effective 1-1-65

5a. Indicate Type of Lease: State [XX] Fee [ ]

5. State Oil & Gas Lease No. L-4679

SUNDRY NOTICES AND REPORTS ON WELLS

(DO NOT USE THIS FORM FOR PROPOSALS TO DRILL OR TO DEEPEN OR PLUG BACK TO A DIFFERENT RESERVOIR. USE "APPLICATION FOR PERMIT -" (FORM C-101) FOR SUCH PROPOSALS.)

1. OIL WELL [ ] GAS WELL [ ] OTHER- DRY HOLE

7. Unit Agreement Name

2. Name of Operator: HNG Oil Company

8. Farm or Lease Name: NM 36 State

3. Address of Operator: P. O. Box 2267, Midland, Texas 79702

9. Well No. 1

4. Location of Well: UNIT LETTER A, 660 FEET FROM THE North LINE AND 660 FEET FROM THE East LINE, SECTION 36 TOWNSHIP 23S RANGE 27E NMPM.

10. Field and Pool, or Wildcat: Wildcat

15. Elevation *(Show whether DF, RT, GR, etc.)* 3135' GR

12. County: Eddy

16. Check Appropriate Box To Indicate Nature of Notice, Report or Other Data

NOTICE OF INTENTION TO:

- PERFORM REMEDIAL WORK [ ]
- PLUG AND ABANDON [ ]
- TEMPORARILY ABANDON [ ]
- PULL OR ALTER CASING [ ]
- CHANGE PLANS [ ]
- OTHER [ ]

SUBSEQUENT REPORT OF: 4-19-79

- REMEDIAL WORK [ ]
- ALTERING CASING [ ]
- COMMENCE DRILLING OPNS. [ ]
- PLUG AND ABANDONMENT [X]
- CASING TEST AND CEMENT JOB [ ]
- OTHER [ ]

17. Describe Proposed or Completed Operations *(Clearly state all pertinent details, and give pertinent dates, including estimated date of starting any proposed work)* SEE RULE 1103.

Well TD on 3-25-79 at 3500 feet.

3-26-79 - Perforated at 2468, 70, 71, 95, 97 and 2501. Acidized w/900 gals 7-1/2% HCL and frac w/6000 gals versagel 1300, 3000# 20-40 sd, 5000# 10-20 sd.

Swabbing for several days recovering 80 to 140 BWPD, with 1% to 2% oil and gas TSTM.

5-10-79 - Pengo cmt. retainer on 2-3/8" tbg set at 1895' and tested to 1000#. Circ. hole w/gelled 10# brine. Squeezed perfs 2468-2501 w/75 sx Cl C 2% $CaCl_2$ 1#/sx celloflake; sq press. 2250; dumped 2 bbls slurry on ret top at 1810'. Ran cement bond log - found top of cement behind 5-1/2" csg at 721 feet. Spot 25 sx CLASS C plug from 600-850 feet. BOP & wellhead flange removed. Spot 10 sx CLASS C cmt from surface to 30 feet. Plate welded over casing and dry-hole marker installed. Equipment released; Well P&A 5-10-79.

Size Casing	Put in Well	Left in Well
8-5/8"	720'	720'
5-1/2"	2600'	2600'

18. I hereby certify that the information above is true and complete to the best of my knowledge and belief.

SIGNED Betty A. Gildon (Betty A. Gildon) TITLE Regulatory Clerk DATE 5-15-79

APPROVED BY Mike Stubblefield TITLE OIL AND GAS INSPECTOR DATE APR 22 1980

CONDITIONS OF APPROVAL, IF ANY:

NEW MEXICO STATE "36" #1
EDDY COUNTY, NEW MEXICO
AFE 9180



— Temp. Survey cmt top - 25 ft.

— Cement top - 400 ft.

— 721 9-5/8" csg.

— Bottom of 2-3/8" tbg @ 2432'

— Perf. @ 2468', 70', 71', 95', 97', 2501'/sq

PBTD 2558.92
5-1/2 csg - 2600'

350 sx Class "C"-
3% Econlite
375 sx Class "H"-
[illegible] 2% gel
5.8# salt/[illegible] CFR-[illegible]
1/4 #/sx Flocel.

Cochell Com 30-015-23489	1	1980' FSL 990' FEL 30-23S-28E	12,824' P&A 5/11/94	Gas 12/18/81	20 14 3/4 9 7/8	16", 65 10 3/4", 40.5 7 5/8", 29.7, 33.7 5" Liner	454' 7400' 9680' 9370-12824'	850 1800 750 420	0 0 0 0	CIBP @ 9406' CIBP @ 11,200 11524-11530' CIBP @ 12,150' 12,309-12,318' 12,424-12,494' Sqz 150sx 12,616-12,746 Sqz. 200sx 12,613-12,751'
Hermes Fee 30-015-34572	1	660' FNL 1980' FEL 30-23S-28E	12,840' PBTD- 12,603'	Gas 2/25/06	17 1/2 12 1/4 7 7/8	13 3/8", 48 9 5/8", 40 5 1/2", 17, 20	460' 6250' 11005- 12840'	400 1685 1100	0 0 0	12,071-12,158' CIBP @ 12290' 12304-12312' CIBP @ 12350' 12,384-12470' CIBP @ 12510' 12532-12536' CIBP @ 12560' 12582-12586' CIBP @ 12650 12666-12670'
Pardue 30 Com 30-015-24144	1	1980' FNL 983' FWL 30-23S-28E	12,650' PBTD- 12,174'	Gas 4/21/82	17 1/2 12 1/4 8 1/2	13 3/8", 48 9 5/8", 47 7", 23 4 1/2" Liner	568' 2330' 10500' 10195- 12678'	475 1250 850 375	0 0 0 10195- 12678	12070-12160' Sqz. 50sx 12247-12445'
New Mexico State "36" 30-015-22880	1	660' FNL 660' FEL 36-23S-27E	3500' P&A- 5/10/1979	Dry Hole 3/20/1979	12 1/4 7 7/8	8 5/8", 23# 5 1/2", 14#	720' 2600'	450 725	0 721-2600	2468-2501' Squ. 75sx

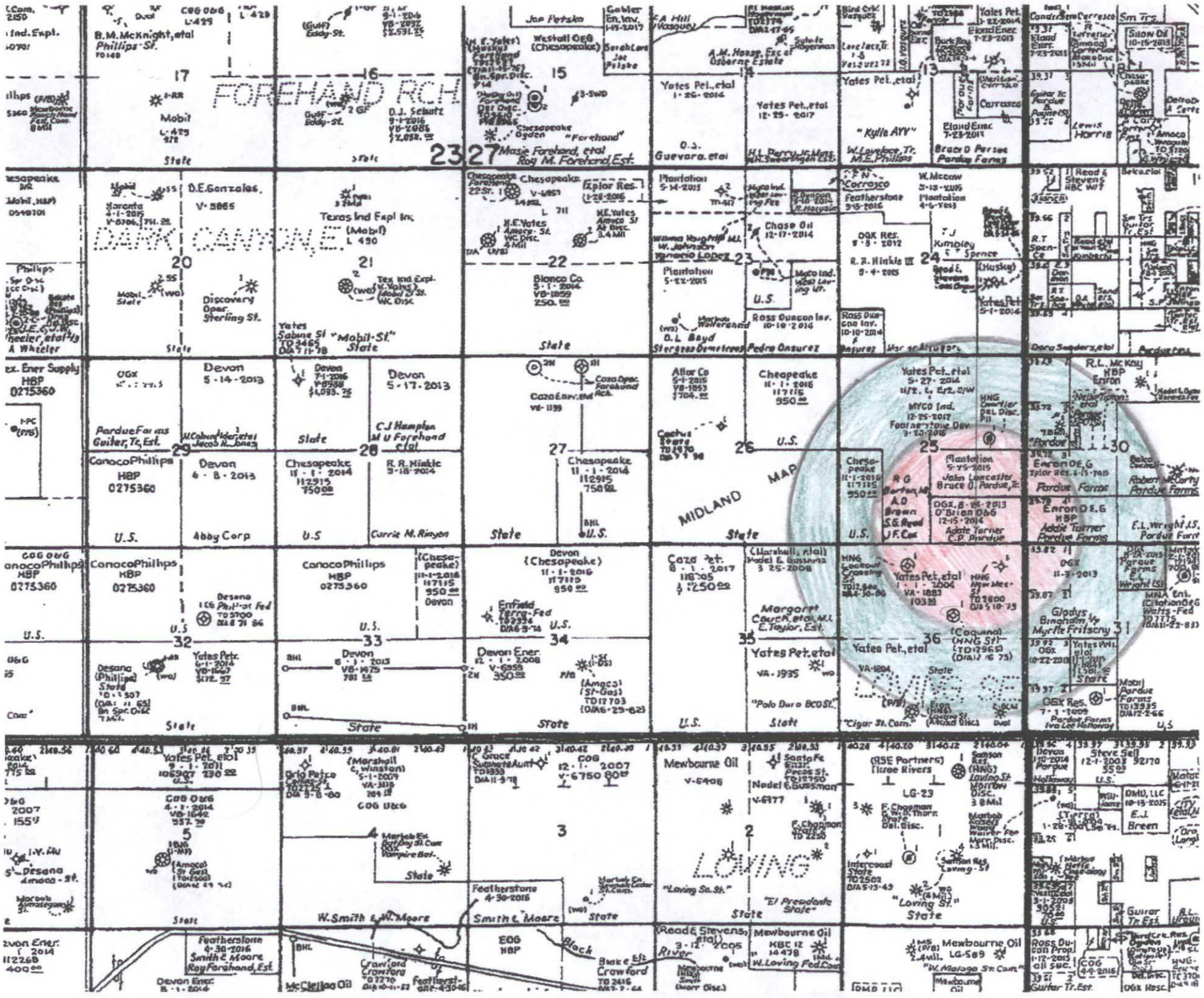
FOREHAND RCH
DARK CANYON
MIDLAND MAP
LOVING
17
16
15
14
13
20
21
22
23
24
29
28
27
26
25
32
33
34
35
36
5
3
2
B.M. McKnight, etal
Phillips-St.
Mobil
D.J. Schutz
Chesapeake
Ogden
"Forehand"
Maxie Forehand, etal
Roy M. Forehand, Est.
Yates Pet., etal
Guevara, etal
"Kylie AYY"
W. Lovelace, Tr.
M.E. Phillips
Bruce D. Persse
Pardue Farms
D.E. Gonzales
V-5865
Texas Ind Expl Inc
(Mobil)
L 490
Discovery Oper.
Sterling St.
Yates
Sabine St "Mobil-St."
Blanco Co.
Plantation
Chase Oil
Kimbley
Spence
Ross Duncan Inv.
D.L. Boyd
Pedro Ansurez
Devon
C.J. Hamplen
M.U. Forehand
Chesapeake
R.R. Hinkle
Atlas Co
Cheapeake
Yates Pet., etal
MYCO Ind.
Plantation
John Lancaster
Bruce D. Pardue, Jr.
R.L. McKay
HBP
Enron
Enron O&G
Pardue Farms
Robert McCarty
Pardue Farms
Enron O&G
HBP
Addie Turner
Pardue Farms
E.L. Wright, LS
Pardue Farms
ConocoPhillips
HBP
0275360
U.S.
Abby Corp
Carrie M. Rinyon
State
Desana
(Phillips)
Yates Pet.
Devon
(Chesapeake)
Devon Ener.
Enfield
Terra-Fed
Caza Pet.
(Marshall, etal)
Yates Pet., etal
Margaret Cowen, etal
E. Taylor, Est.
"Palo Duro BCOST"
"Cigar St. Com."
Gladys Bingham
Myrtle Fritscny
Mobil
Pardue Farms
Yates Pet., etal
Devon
Steve Self
Grio Petco
(Marshall, Winston)
COG
Grace
Mewbourne Oil
Santa Fe
(RSE Partners)
Three Rivers
LG-23
Loving St.
"Loving St."
"El Presidente"
Featherstone
Smith & Moore
W. Smith & W. Moore
Crawford
Crawford
McClellan Oil
EOG
HBP
Black
River
Mewbourne Oil
W. Loving Fed Com
"W. Malaga St. Com."
DMU, LLC
E.J. Breen
Guitar Tr. Est.
Ross Duncan Prod.
COG
OGX Resc.

DENSWD #1

Legal Notice

Mack Energy Corporation, Post Office Box 960, Artesia, NM 88211-0960, has filed an Application with the New Mexico Oil Conservation Division seeking authorization to inject produced water into the Den SWD #1 330 FSL & 1320 FEL of Section 25, T23S R27E, NMPM, Eddy County, New Mexico. The water will be injected into the Bell Canyon and Cherry Canyon formations at a disposal depth of 2395-4395'. Water will be injected at a maximum surface pressure of 479# pounds and a maximum injection rate of 4000 BWPD. Any interested party with questions or comments may contact Deana Weaver at Mack Energy Corporation, Post Office Box 960, Artesia, New Mexico 88211-0960 or call (575) 748-1288. Objections to this application or requests for hearing must be filed with the Oil Conservation Division, 1220 South Saint Francis Drive, Santa Fe, New Mexico 87505, within fifteen days of the date of the publication of this notice.

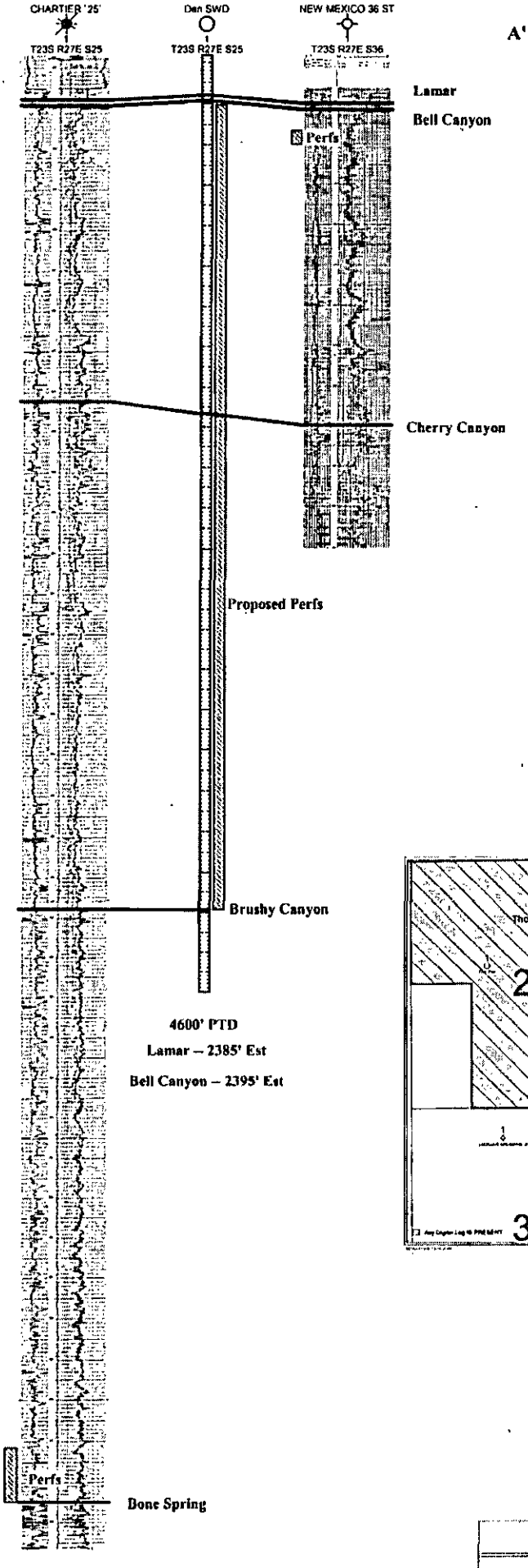

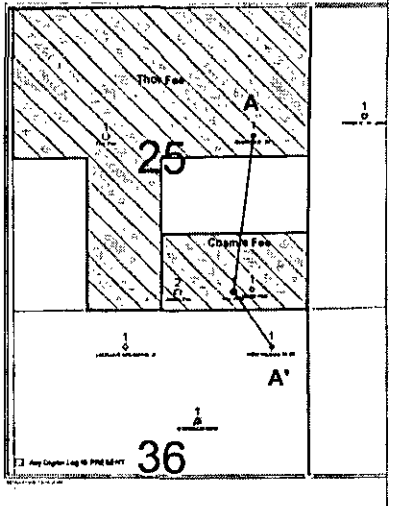

Mack Energy Corp

Otis Project

Proposed Den SWD #1 Structural Section

April 13,2015 2:07 PM

PETRA 4/13/2015 2:07:28 PM

Affidavit of Publication

No. 23337

State of New Mexico

County of Eddy:

Danny Scott

being duly sworn, sayes that he is the **Publisher**

of the Artesia Daily Press, a daily newspaper of General circulation, published in English at Artesia, said county and state, and that the hereto attached

Legal Notice

was published in a regular and entire issue of the said Artesia Daily Press, a daily newspaper duly qualified for that purpose within the meaning of Chapter 167 of the 1937 Session Laws of the state of New Mexico for

1 Consecutive weeks/day on the same day as follows:

First Publication February 8, 2015

Second Publication

Third Publication

Fourth Publication

Fifth Publication

Sixth Publication

Subscribed and sworn before me this

9th day of February 2015

OFFICIAL SEAL
Latisha Romine
NOTARY PUBLIC-STATE OF NEW MEXICO
My commission expires: 5/12/2015

Latisha Romine

Latisha Romine

Notary Public, Eddy County, New Mexico

Copy of Publication:

LEGAL NOTICE

Mack Energy Corporation, Post Office Box 960, Artesia, NM 88211-0960, has filed an Application with the New Mexico Oil Conservation Division seeking authorization to inject produced water into the Den SWD #1 330 FSL & 1320 FEL of Section 25, T23S R27E, NMPM, Eddy County, New Mexico. The water will be injected into the Bell Canyon and Cherry Canyon formations at a disposal depth of 2395-4395'. Water will be injected at a maximum surface pressure of 479# pounds and a maximum injection rate of 4000 BWPD. Any interested party with questions or comments may contact Deana Weaver at Mack Energy Corporation, Post Office Box 960, Artesia, New Mexico 88211-0960 or call (575) 748-1288. Objections to this application or requests for hearing must be filed with the Oil Conservation Division, 1220 South Saint Francis Drive, Santa Fe, New Mexico 87505, within fifteen days of the date of the publication of this notice.

Published in the Artesia Daily Press, Artesia, N.M., February 8, 2015 Legal No. 23337.

RECEIVED OCD
2015 FEB 23 P 3:02

LEGAL NOTICE

Mack Energy Corporation, Post Office Box 960, Artesia, NM 88211-0960, has filed an Application with the New Mexico Oil Conservation Division seeking authorization to inject produced water into the Den SWD #1 330 FSL & 1320 FEL of Section 25, T23S R27E, NMPM, Eddy County, New Mexico. The water will be injected into the Bell Canyon and Cherry Canyon formations at a disposal depth of 2395-4395'. Water will be injected at a maximum surface pressure of 479# pounds and a maximum injection rate of 4000 BWPD. Any interested party with questions or comments may contact Deana Weaver at Mack Energy Corporation, Post Office Box 960, Artesia, New Mexico 88211-0960 or call (575) 748-1288. Objections to this application or requests for hearing must be filed with the Oil Conservation Division, 1220 South Saint Francis Drive, Santa Fe, New Mexico 87505, within fifteen days of the date of the publication of this notice.

Published in the Artesia Daily Press, Artesia, N.M., February 8, 2015 Legal No. 23337.

New Mexico Office of the State Engineer

Active & Inactive Points of Diversion

(with Ownership Information)

(R=POD has been replaced and no longer serves this file, C=the file is closed)

(quarters are 1=NW 2=NE 3=SW 4=SE)

(quarters are smallest to largest)

(NAD83 UTM in meters)

(acre ft per annum)

WR File Nbr	Sub basin	Use	Diversion	Owner	County	POD Number	Code Grant	Source	q q q 6416 4	Sec	Tws	Rng	X	Y	Distance
C 00054	C	IRR	0	ARTHUR LANCASTER	ED	C 00054			1 1 4	25	23S	27E	580727	3571263*	427
C 00010 A		IRR	28.8	TAMMY T NYMAN	ED	C 00010		Shallow	1 2 2	25	23S	27E	581129	3572075*	1118
C 00010 AA		IRR	375.615	JOHN MORRIS	ED	C 00010 POD5			1 2 2	25	23S	27E	581129	3572075*	1118
C 00010 ENLGD		IRR	90	BRUCE D. PARDUE, TRUSTEE	ED	C 00010 ENLGD			1 2 2	25	23S	27E	581129	3572075*	1118
C 01473		IRR	354	WILLIAM D. COLWELL	ED	C 01473		Shallow	1 1 3	25	23S	27E	579919	3571254*	1148
C 03197	C	DOL	3	L N SAUL	ED	C 03197			4 4 3	24	23S	27E	580520	3572274*	1408
C 02004	C	DOM	3	READ & STEVENS INC	ED	C 02004		Shallow	3 4	24	23S	27E	580825	3572378*	1431
C 03108		STK	6	LOVING RANCH WATTS LAND AND CATTLE	ED	C 03108			1 3 2	31	23S	28E	582348	3570063*	1594
C 01477		IRR	236.238	NEW MEXICO INTERSTATE STREAM COMMISSION	ED	C 01477		Shallow	1 3 3	19	23S	28E	581532	3572484*	1603

Record Count: 9

POD Search:

POD Basin: Carlsbad

UTMNAD83 Radius Search (in meters):

Easting (X): 581030 Northing (Y): 3570961 Radius: 1609

Usage Filter:

Use: All Usages

Sorted by: Distance

***UTM location was derived from PLSS - see Help**

The data is furnished by the NMOSE/ISC and is accepted by the recipient with the expressed understanding that the OSE/ISC make no warranties, expressed or implied, concerning the accuracy, completeness, reliability, usability, or suitability for any particular purpose of the data.

New Mexico Office of the State Engineer

Active & Inactive Points of Diversion

(with Ownership Information)

(R=POD has been replaced and no longer serves this file, C=the file is closed)

(quarters are 1=NW 2=NE 3=SW 4=SE)

(quarters are smallest to largest)

(NAD83 UTM in meters)

(acre ft per annum)

WR File Nbr	Sub basin	Use	Diversion	Owner	County	POD Number	Code	Grant	Source	q q q 6416	4	Sec	Tws	Rng	X	Y	Distance
C 02022	C	PRO	0	AMOCO PRODUCTION COMPANY	ED	C 02022			Shallow	1 4	3	31	23S	28E	581941	3569250*	1398
C 02955	C	PRO	0	MARBOB ENERGY	ED	C 02955				1 4	3	31	23S	28E	581941	3569250*	1398
C 03218	C	PRO	0	NADEL & GUSSMAN	ED	C 02022			Shallow	1 4	3	31	23S	28E	581941	3569250*	1398
C 00054	C	IRR	0	ARTHUR LANCASTER	ED	C 00054				1 1	4	25	23S	27E	580727	3571263*	1533

Record Count: 4

POD Search:

POD Basin: Carlsbad

UTMNAD83 Radius Search (in meters):

Easting (X): 580629 Northing (Y): 3569733 Radius: 1609

Usage Filter:

Use: All Usages

Sorted by: Distance

***UTM location was derived from PLSS - see Help**

The data is furnished by the NMOSE/ISC and is accepted by the recipient with the expressed understanding that the OSE/ISC make no warranties, expressed or implied, concerning the accuracy, completeness, reliability, usability, or suitability for any particular purpose of the data.

New Mexico Office of the State Engineer

Active & Inactive Points of Diversion

(with Ownership Information)

(R=POD has been replaced and no longer serves this file, C=the file is closed)

(quarters are 1=NW 2=NE 3=SW 4=SE)

(quarters are smallest to largest)

(NAD83 UTM in meters)

(acre ft per annum)

WR File Nbr	Sub basin	Use	Diversion	Owner	County	POD Number	Code Grant	Source	q q q 6416 4	Sec	Tws	Rng	X	Y	Distance
C 01936	C	PRO	0	AMOCO PRODUCTION COMPANY	ED	C 01936			3 2	31	23S	28E	582449	3569964*	300
C 03108		STK	6	LOVING RANCH WATTS LAND AND CATTLE	ED	C 03108			1 3 2	31	23S	28E	582348	3570063*	331
C 03366	C	DOL	0	DAN MOORE	ED	C 03366 POD1			4 1 2	31	23S	28E	582597	3570199	574
C 02022	C	PRO	0	AMOCO PRODUCTION COMPANY	ED	C 02022		Shallow	1 4 3	31	23S	28E	581941	3569250*	581
C 02955	C	PRO	0	MARBOB ENERGY	ED	C 02955			1 4 3	31	23S	28E	581941	3569250*	581
C 03218	C	PRO	0	NADEL & GUSSMAN	ED	C 02022		Shallow	1 4 3	31	23S	28E	581941	3569250*	581

Record Count: 6

POD Search:

POD Basin: Carlsbad

UTMNAD83 Radius Search (in meters):

Easting (X): 582238 Northing (Y): 3569750 Radius: 1609

Usage Filter:

Use: All Usages

Sorted by: Distance

***UTM location was derived from PLSS - see Help**

The data is furnished by the NMOSE/ISC and is accepted by the recipient with the expressed understanding that the OSE/ISC make no warranties, expressed or implied, concerning the accuracy, completeness, reliability, usability, or suitability for any particular purpose of the data.

MACK Energy Corporation

P.O. Box 960
Artesia, NM 88211-0960
Office (575) 748-1288
Fax (575) 746-9539

February 6, 2015

VIA CERTIFIED MAIL 7014 1820 0001 6619 0787
RETURN RECEIPT REQUESTED

Wilfred P. Pratt
c/o David Peden
Ruth Merkel
12732 E. Royston
Baldwin Park, CA 91706

Gentlemen:

Enclosed for your review, is a copy of Mack Energy Corporation's application for a Bell Canyon-Cherry Canyon SWD well. Produced water will be injected at a proposed depth of 2395-4395'. The Den SWD #1 located 330 FSL & 1320 FEL, Sec. 25 T23S R27E, Eddy County.

This letter will serve as a notice that Mack Energy Corporation has requested administrative approval from the NMOCD to drill this well into a water disposal well. If you have any objections, you must notify the Oil Conservation Division in Santa Fe in writing at 1220 South St. Francis Drive, Santa Fe, NM 87505 within fifteen (15) days of receiving this letter.

Sincerely,

MACK ENERGY CORPORATION

Deana Weaver

Deana Weaver
Production Clerk

DW

Attachments

MACK Energy Corporation

P.O. Box 960
Artesia, NM 88211-0960
Office (575) 748-1288
Fax (575) 746-9539

February 6, 2015

VIA CERTIFIED MAIL 7014 1820 0001 6619 0794
RETURN RECEIPT REQUESTED

The Roy G. Barton Sr. &
Opal Barton Revocable Trust
1919 N. Turner St.
Hobbs, NM 88240

Gentlemen:

Enclosed for your review, is a copy of Mack Energy Corporation's application for a Bell Canyon-Cherry Canyon SWD well. Produced water will be injected at a proposed depth of 2395-4395'. The Den SWD #1 located 330 FSL & 1320 FEL, Sec. 25 T23S R27E, Eddy County.

This letter will serve as a notice that Mack Energy Corporation has requested administrative approval from the NMOCD to drill this well into a water disposal well. If you have any objections, you must notify the Oil Conservation Division in Santa Fe in writing at 1220 South St. Francis Drive, Santa Fe, NM 87505 within fifteen (15) days of receiving this letter.

Sincerely,

MACK ENERGY CORPORATION

Deana Weaver

Deana Weaver
Production Clerk

DW

Attachments

MACK Energy Corporation

P.O. Box 960
Artesia, NM 88211-0960
Office (575) 748-1288
Fax (575) 746-9539

February 6, 2015

VIA CERTIFIED MAIL 7014 1820 0001 6619 0800
RETURN RECEIPT REQUESTED

Roy G. Barton Jr. &
Claudia R. Barton
1919 N. Turner St.
Hobbs, NM 88240

Gentlemen:

Enclosed for your review, is a copy of Mack Energy Corporation's application for a Bell Canyon-Cherry Canyon SWD well. Produced water will be injected at a proposed depth of 2395-4395'. The Den SWD #1 located 330 FSL & 1320 FEL, Sec. 25 T23S R27E, Eddy County.

This letter will serve as a notice that Mack Energy Corporation has requested administrative approval from the NMOCD to drill this well into a water disposal well. If you have any objections, you must notify the Oil Conservation Division in Santa Fe in writing at 1220 South St. Francis Drive, Santa Fe, NM 87505 within fifteen (15) days of receiving this letter.

Sincerely,

MACK ENERGY CORPORATION

Deana Weaver

Deana Weaver
Production Clerk

DW

Attachments

MACK Energy Corporation

P.O. Box 960
Artesia, NM 88211-0960
Office (575) 748-1288
Fax (575) 746-9539

February 6, 2015

VIA CERTIFIED MAIL 7014 1820 0001 6619 0886
RETURN RECEIPT REQUESTED

Louise C. Peden
c/o David Peden
Ruth Merkel
12732 E. Royston
Baldwin Park, CA 91706

Gentlemen:

Enclosed for your review, is a copy of Mack Energy Corporation's application for a Bell Canyon-Cherry Canyon SWD well. Produced water will be injected at a proposed depth of 2395-4395'. The Den SWD #1 located 330 FSL & 1320 FEL, Sec. 25 T23S R27E, Eddy County.

This letter will serve as a notice that Mack Energy Corporation has requested administrative approval from the NMOCD to drill this well into a water disposal well. If you have any objections, you must notify the Oil Conservation Division in Santa Fe in writing at 1220 South St. Francis Drive, Santa Fe, NM 87505 within fifteen (15) days of receiving this letter.

Sincerely,

MACK ENERGY CORPORATION

Deana Weaver

Deana Weaver
Production Clerk

DW

Attachments

MACK Energy Corporation

P.O. Box 960
Artesia, NM 88211-0960
Office (575) 748-1288
Fax (575) 746-9539

February 6, 2015

VIA CERTIFIED MAIL 7014 1820 0001 6619 0893
RETURN RECEIPT REQUESTED

Realeza Del Spear, LP
P.O. Box 1684
Midland, TX 79702

Gentlemen:

Enclosed for your review, is a copy of Mack Energy Corporation's application for a Bell Canyon-Cherry Canyon SWD well. Produced water will be injected at a proposed depth of 2395-4395'. The Den SWD #1 located 330 FSL & 1320 FEL, Sec. 25 T23S R27E, Eddy County.

This letter will serve as a notice that Mack Energy Corporation has requested administrative approval from the NMOCD to drill this well into a water disposal well. If you have any objections, you must notify the Oil Conservation Division in Santa Fe in writing at 1220 South St. Francis Drive, Santa Fe, NM 87505 within fifteen (15) days of receiving this letter.

Sincerely,

MACK ENERGY CORPORATION

Deana Weaver

Deana Weaver
Production Clerk

DW

Attachments

MACK Energy Corporation

P.O. Box 960
Artesia, NM 88211-0960
Office (575) 748-1288
Fax (575) 746-9539

February 6, 2015

VIA CERTIFIED MAIL 7014 1820 0001 6619 0909
RETURN RECEIPT REQUESTED

Norma J. Chanley
P.O. Box 729
Hobbs, NM 88240

Gentlemen:

Enclosed for your review, is a copy of Mack Energy Corporation's application for a Bell Canyon-Cherry Canyon SWD well. Produced water will be injected at a proposed depth of 2395-4395'. The Den SWD #1 located 330 FSL & 1320 FEL, Sec. 25 T23S R27E, Eddy County.

This letter will serve as a notice that Mack Energy Corporation has requested administrative approval from the NMOCD to drill this well into a water disposal well. If you have any objections, you must notify the Oil Conservation Division in Santa Fe in writing at 1220 South St. Francis Drive, Santa Fe, NM 87505 within fifteen (15) days of receiving this letter.

Sincerely,

MACK ENERGY CORPORATION

Deana Weaver

Deana Weaver
Production Clerk

DW

Attachments

MACK Energy Corporation

P.O. Box 960
Artesia, NM 88211-0960
Office (575) 748-1288
Fax (575) 746-9539

February 6, 2015

VIA CERTIFIED MAIL 7014 1820 0001 6619 0916
RETURN RECEIPT REQUESTED

Ila C. Hanks
731 Seco Drive
Hobbs, NM 88240

Gentlemen:

Enclosed for your review, is a copy of Mack Energy Corporation's application for a Bell Canyon-Cherry Canyon SWD well. Produced water will be injected at a proposed depth of 2395-4395'. The Den SWD #1 located 330 FSL & 1320 FEL, Sec. 25 T23S R27E, Eddy County.

This letter will serve as a notice that Mack Energy Corporation has requested administrative approval from the NMOCD to drill this well into a water disposal well. If you have any objections, you must notify the Oil Conservation Division in Santa Fe in writing at 1220 South St. Francis Drive, Santa Fe, NM 87505 within fifteen (15) days of receiving this letter.

Sincerely,

MACK ENERGY CORPORATION

Deana Weaver

Deana Weaver
Production Clerk

DW

Attachments

Deana Weaver

From: Travis Lanning
Sent: Monday, April 13, 2015 9:14 AM
To: Deana Weaver
Cc: Jerry Sherrell
Subject: RE: Den SWD Well No. 1

Chase Oil owns the surface. All other owners either have leasehold or an unleashed mineral interest.

From: Deana Weaver
Sent: Monday, April 13, 2015 9:03 AM
To: Travis Lanning
Cc: Jerry Sherrell
Subject: FW: Den SWD Well No. 1

Travis

Can I get the information highlighted below? Thanks, Deana

From: McMillan, Michael, EMNRD [mailto:Michael.McMillan@state.nm.us]
Sent: Wednesday, April 08, 2015 4:01 PM
To: Deana Weaver
Subject: Den SWD Well No. 1

Ms. Weaver:
can you provide the following information for the Den SWD Well No. 1

- A Delaware well located 2310 FNL and 990 FEL Sec. 25 T23SR27E, (which had a Delaware IP according to Midland Map) can you provide a plugging diagram for this well, and the IP interval? No well file with the OCD exists for this well.
- P &A well located 660 FNL and 660 FEL, Sec. 36 T23SR27E can you provide a plugging diagram. This well made a small amount of oil in the injection interval.
- Please provide return receipts for all parties.
- Please clarify the surface owner, and mineral owners.
- Can you provide a cross-section of the injection interval going through the location
- Can you provide the estimated top of Delaware/Base of Lamar for the Den SWD Well No. 1? I assume it will be for the well located 2310 FNL and 990 FEL Sec. 25 T23SR27E.

Thank You

Michael A. McMillan

Engineering and Geological Services Bureau, Oil Conservation Division
1220 South St. Francis Dr., Santa Fe NM 87505

MACK Energy Corporation

P.O. Box 960
Artesia, NM 88211-0960
Office (575) 748-1288
Fax (575) 746-9539

February 6, 2015

VIA CERTIFIED MAIL 7014 1820 0001 6619 0923
RETURN RECEIPT REQUESTED

Nona B. Bobb
P.O. Box 1685
Big Springs, TX 79720

Gentlemen:

Enclosed for your review, is a copy of Mack Energy Corporation's application for a Bell Canyon-Cherry Canyon SWD well. Produced water will be injected at a proposed depth of 2395-4395'. The Den SWD #1 located 330 FSL & 1320 FEL, Sec. 25 T23S R27E, Eddy County.

This letter will serve as a notice that Mack Energy Corporation has requested administrative approval from the NMOCD to drill this well into a water disposal well. If you have any objections, you must notify the Oil Conservation Division in Santa Fe in writing at 1220 South St. Francis Drive, Santa Fe, NM 87505 within fifteen (15) days of receiving this letter.

Sincerely,

MACK ENERGY CORPORATION

Deana Weaver

Deana Weaver
Production Clerk

DW

Attachments

MACK Energy Corporation

P.O. Box 960
Artesia, NM 88211-0960
Office (575) 748-1288
Fax (575) 746-9539

February 6, 2015

VIA CERTIFIED MAIL 7014 1820 0001 6619 0947
RETURN RECEIPT REQUESTED

Trainer Partners, Ltd.
P.O. Box 754
Midland, TX 79702

Gentlemen:

Enclosed for your review, is a copy of Mack Energy Corporation's application for a Bell Canyon-Cherry Canyon SWD well. Produced water will be injected at a proposed depth of 2395-4395'. The Den SWD #1 located 330 FSL & 1320 FEL, Sec. 25 T23S R27E, Eddy County.

This letter will serve as a notice that Mack Energy Corporation has requested administrative approval from the NMOCD to drill this well into a water disposal well. If you have any objections, you must notify the Oil Conservation Division in Santa Fe in writing at 1220 South St. Francis Drive, Santa Fe, NM 87505 within fifteen (15) days of receiving this letter.

Sincerely,

MACK ENERGY CORPORATION

Deana Weaver

Deana Weaver
Production Clerk

DW

Attachments

MACK Energy Corporation

P.O. Box 960
Artesia, NM 88211-0960
Office (575) 748-1288
Fax (575) 746-9539

February 6, 2015

VIA CERTIFIED MAIL 7014 1820 0001 6619 0954
RETURN RECEIPT REQUESTED

David J. Sorenson
P.O. Box 1453
Roswell, NM 88202

Gentlemen:

Enclosed for your review, is a copy of Mack Energy Corporation's application for a Bell Canyon-Cherry Canyon SWD well. Produced water will be injected at a proposed depth of 2395-4395'. The Den SWD #1 located 330 FSL & 1320 FEL, Sec. 25 T23S R27E, Eddy County.

This letter will serve as a notice that Mack Energy Corporation has requested administrative approval from the NMOCD to drill this well into a water disposal well. If you have any objections, you must notify the Oil Conservation Division in Santa Fe in writing at 1220 South St. Francis Drive, Santa Fe, NM 87505 within fifteen (15) days of receiving this letter.

Sincerely,

MACK ENERGY CORPORATION

Deana Weaver

Deana Weaver
Production Clerk

DW

Attachments

MACK Energy Corporation

P.O. Box 960
Artesia, NM 88211-0960
Office (575) 748-1288
Fax (575) 746-9539

February 6, 2015

VIA CERTIFIED MAIL 7014 1820 0001 6619 0961
RETURN RECEIPT REQUESTED

Diane Daniels Denish
c/o Nita Urioste of Keleher & McCleod
P.O. Drawer AA
Albuquerque, NM 87103

Gentlemen:

Enclosed for your review, is a copy of Mack Energy Corporation's application for a Bell Canyon-Cherry Canyon SWD well. Produced water will be injected at a proposed depth of 2395-4395'. The Den SWD #1 located 330 FSL & 1320 FEL, Sec. 25 T23S R27E, Eddy County.

This letter will serve as a notice that Mack Energy Corporation has requested administrative approval from the NMOCD to drill this well into a water disposal well. If you have any objections, you must notify the Oil Conservation Division in Santa Fe in writing at 1220 South St. Francis Drive, Santa Fe, NM 87505 within fifteen (15) days of receiving this letter.

Sincerely,

MACK ENERGY CORPORATION

Deana Weaver

Deana Weaver
Production Clerk

DW

Attachments

MACK Energy Corporation

P.O. Box 960
Artesia, NM 88211-0960
Office (575) 748-1288
Fax (575) 746-9539

February 6, 2015

VIA CERTIFIED MAIL 7014 1820 0001 6619 0978
RETURN RECEIPT REQUESTED

Dana Daniels Reaud
c/o Nita Urioste of Keleher & McCleod
P.O. Drawer AA
Albuquerque, NM 87103

Gentlemen:

Enclosed for your review, is a copy of Mack Energy Corporation's application for a Bell Canyon-Cherry Canyon SWD well. Produced water will be injected at a proposed depth of 2395-4395'. The Den SWD #1 located 330 FSL & 1320 FEL, Sec. 25 T23S R27E, Eddy County.

This letter will serve as a notice that Mack Energy Corporation has requested administrative approval from the NMOCD to drill this well into a water disposal well. If you have any objections, you must notify the Oil Conservation Division in Santa Fe in writing at 1220 South St. Francis Drive, Santa Fe, NM 87505 within fifteen (15) days of receiving this letter.

Sincerely,

MACK ENERGY CORPORATION

Deana Weaver

Deana Weaver
Production Clerk

DW

Attachments

MACK Energy Corporation

P.O. Box 960
Artesia, NM 88211-0960
Office (575) 748-1288
Fax (575) 746-9539

February 6, 2015

VIA CERTIFIED MAIL 7014 1820 0001 6619 0985
RETURN RECEIPT REQUESTED

R.R. Hinkle Company, Inc.
P.O. Box 2292
Roswell, NM 88202

Gentlemen:

Enclosed for your review, is a copy of Mack Energy Corporation's application for a Bell Canyon-Cherry Canyon SWD well. Produced water will be injected at a proposed depth of 2395-4395'. The Den SWD #1 located 330 FSL & 1320 FEL, Sec. 25 T23S R27E, Eddy County.

This letter will serve as a notice that Mack Energy Corporation has requested administrative approval from the NMOCD to drill this well into a water disposal well. If you have any objections, you must notify the Oil Conservation Division in Santa Fe in writing at 1220 South St. Francis Drive, Santa Fe, NM 87505 within fifteen (15) days of receiving this letter.

Sincerely,

MACK ENERGY CORPORATION

Deana Weaver

Deana Weaver
Production Clerk

DW

Attachments

MACK Energy Corporation

P.O. Box 960
Artesia, NM 88211-0960
Office (575) 748-1288
Fax (575) 746-9539

February 6, 2015

VIA CERTIFIED MAIL 7014 1820 0001 6619 0992
RETURN RECEIPT REQUESTED

Gourley Royalty Company, LLC
Vincent H. Gourley
P.O. Box 2215
Ardmore, OK 73402

Gentlemen:

Enclosed for your review, is a copy of Mack Energy Corporation's application for a Bell Canyon-Cherry Canyon SWD well. Produced water will be injected at a proposed depth of 2395-4395'. The Den SWD #1 located 330 FSL & 1320 FEL, Sec. 25 T23S R27E, Eddy County.

This letter will serve as a notice that Mack Energy Corporation has requested administrative approval from the NMOCD to drill this well into a water disposal well. If you have any objections, you must notify the Oil Conservation Division in Santa Fe in writing at 1220 South St. Francis Drive, Santa Fe, NM 87505 within fifteen (15) days of receiving this letter.

Sincerely,

MACK ENERGY CORPORATION

Deana Weaver

Deana Weaver
Production Clerk

DW

Attachments

MACK Energy Corporation

P.O. Box 960
Artesia, NM 88211-0960
Office (575) 748-1288
Fax (575) 746-9539

February 6, 2015

VIA CERTIFIED MAIL 7014 1820 0001 6619 1005
RETURN RECEIPT REQUESTED

Donald G. Gourley
526 West Taos
Hobbs, NM 88240

Gentlemen:

Enclosed for your review, is a copy of Mack Energy Corporation's application for a Bell Canyon-Cherry Canyon SWD well. Produced water will be injected at a proposed depth of 2395-4395'. The Den SWD #1 located 330 FSL & 1320 FEL, Sec. 25 T23S R27E, Eddy County.

This letter will serve as a notice that Mack Energy Corporation has requested administrative approval from the NMOCD to drill this well into a water disposal well. If you have any objections, you must notify the Oil Conservation Division in Santa Fe in writing at 1220 South St. Francis Drive, Santa Fe, NM 87505 within fifteen (15) days of receiving this letter.

Sincerely,

MACK ENERGY CORPORATION

Deana Weaver

Deana Weaver
Production Clerk

DW

Attachments

MACK Energy Corporation

P.O. Box 960
Artesia, NM 88211-0960
Office (575) 748-1288
Fax (575) 746-9539

February 6, 2015

VIA CERTIFIED MAIL 7014 1820 0001 6619 1012
RETURN RECEIPT REQUESTED

Williamson Enterprises
G. Dee Williamson
P.O. Box 2206
Roswell, NM 88202

Gentlemen:

Enclosed for your review, is a copy of Mack Energy Corporation's application for a Bell Canyon-Cherry Canyon SWD well. Produced water will be injected at a proposed depth of 2395-4395'. The Den SWD #1 located 330 FSL & 1320 FEL, Sec. 25 T23S R27E, Eddy County.

This letter will serve as a notice that Mack Energy Corporation has requested administrative approval from the NMOCD to drill this well into a water disposal well. If you have any objections, you must notify the Oil Conservation Division in Santa Fe in writing at 1220 South St. Francis Drive, Santa Fe, NM 87505 within fifteen (15) days of receiving this letter.

Sincerely,

MACK ENERGY CORPORATION

Deana Weaver

Deana Weaver
Production Clerk

DW

Attachments

MACK Energy Corporation

P.O. Box 960
Artesia, NM 88211-0960
Office (575) 748-1288
Fax (575) 746-9539

February 6, 2015

VIA CERTIFIED MAIL 7014 1820 0001 6619 1029
RETURN RECEIPT REQUESTED

Bill C. Cotner Family Properties, Ltd.
P.O. Box 2336
Midland, TX 79702

Gentlemen:

Enclosed for your review, is a copy of Mack Energy Corporation's application for a Bell Canyon-Cherry Canyon SWD well. Produced water will be injected at a proposed depth of 2395-4395'. The Den SWD #1 located 330 FSL & 1320 FEL, Sec. 25 T23S R27E, Eddy County.

This letter will serve as a notice that Mack Energy Corporation has requested administrative approval from the NMOCD to drill this well into a water disposal well. If you have any objections, you must notify the Oil Conservation Division in Santa Fe in writing at 1220 South St. Francis Drive, Santa Fe, NM 87505 within fifteen (15) days of receiving this letter.

Sincerely,

MACK ENERGY CORPORATION

Deana Weaver

Deana Weaver
Production Clerk

DW

Attachments

MACK Energy Corporation

P.O. Box 960
Artesia, NM 88211-0960
Office (575) 748-1288
Fax (575) 746-9539

February 6, 2015

VIA CERTIFIED MAIL 7014 1820 0001 6619 0817
RETURN RECEIPT REQUESTED

Kingdon R. Hughes Family, LP
P.O. Box 2424
Midland, TX 79702

Gentlemen:

Enclosed for your review, is a copy of Mack Energy Corporation's application for a Bell Canyon-Cherry Canyon SWD well. Produced water will be injected at a proposed depth of 2395-4395'. The Den SWD #1 located 330 FSL & 1320 FEL, Sec. 25 T23S R27E, Eddy County.

This letter will serve as a notice that Mack Energy Corporation has requested administrative approval from the NMOCD to drill this well into a water disposal well. If you have any objections, you must notify the Oil Conservation Division in Santa Fe in writing at 1220 South St. Francis Drive, Santa Fe, NM 87505 within fifteen (15) days of receiving this letter.

Sincerely,

MACK ENERGY CORPORATION

Deana Weaver

Deana Weaver
Production Clerk

DW

Attachments

MACK Energy Corporation

P.O. Box 960
Artesia, NM 88211-0960
Office (575) 748-1288
Fax (575) 746-9539

February 6, 2015

VIA CERTIFIED MAIL 7014 1820 0001 6619 0824
RETURN RECEIPT REQUESTED

Multi Corporation
Bill C. Cotner
P.O. Box 70
Hobbs, NM 88240

Gentlemen:

Enclosed for your review, is a copy of Mack Energy Corporation's application for a Bell Canyon-Cherry Canyon SWD well. Produced water will be injected at a proposed depth of 2395-4395'. The Den SWD #1 located 330 FSL & 1320 FEL, Sec. 25 T23S R27E, Eddy County.

This letter will serve as a notice that Mack Energy Corporation has requested administrative approval from the NMOCD to drill this well into a water disposal well. If you have any objections, you must notify the Oil Conservation Division in Santa Fe in writing at 1220 South St. Francis Drive, Santa Fe, NM 87505 within fifteen (15) days of receiving this letter.

Sincerely,

MACK ENERGY CORPORATION

Deana Weaver

Deana Weaver
Production Clerk

DW

Attachments

MACK Energy Corporation

P.O. Box 960
Artesia, NM 88211-0960
Office (575) 748-1288
Fax (575) 746-9539

February 6, 2015

VIA CERTIFIED MAIL 7014 1820 0001 6619 0831
RETURN RECEIPT REQUESTED

Oak Valley Mineral & Land, LP
P.O. Box 50820
Midland, TX 79710

Gentlemen:

Enclosed for your review, is a copy of Mack Energy Corporation's application for a Bell Canyon-Cherry Canyon SWD well. Produced water will be injected at a proposed depth of 2395-4395'. The Den SWD #1 located 330 FSL & 1320 FEL, Sec. 25 T23S R27E, Eddy County.

This letter will serve as a notice that Mack Energy Corporation has requested administrative approval from the NMOCD to drill this well into a water disposal well. If you have any objections, you must notify the Oil Conservation Division in Santa Fe in writing at 1220 South St. Francis Drive, Santa Fe, NM 87505 within fifteen (15) days of receiving this letter.

Sincerely,

MACK ENERGY CORPORATION

Deana Weaver

Deana Weaver
Production Clerk

DW

Attachments

MACK Energy Corporation

P.O. Box 960
Artesia, NM 88211-0960
Office (575) 748-1288
Fax (575) 746-9539

February 6, 2015

VIA CERTIFIED MAIL 7014 1820 0001 6619 0848
RETURN RECEIPT REQUESTED

Southwest Petroleum Land Services, LLC
1901 West 4th Street
Roswell, NM 88201

Gentlemen:

Enclosed for your review, is a copy of Mack Energy Corporation's application for a Bell Canyon-Cherry Canyon SWD well. Produced water will be injected at a proposed depth of 2395-4395'. The Den SWD #1 located 330 FSL & 1320 FEL, Sec. 25 T23S R27E, Eddy County.

This letter will serve as a notice that Mack Energy Corporation has requested administrative approval from the NMOCD to drill this well into a water disposal well. If you have any objections, you must notify the Oil Conservation Division in Santa Fe in writing at 1220 South St. Francis Drive, Santa Fe, NM 87505 within fifteen (15) days of receiving this letter.

Sincerely,

MACK ENERGY CORPORATION

Deana Weaver

Deana Weaver
Production Clerk

DW\.

Attachments

MACK Energy Corporation

P.O. Box 960
Artesia, NM 88211-0960
Office (575) 748-1288
Fax (575) 746-9539

February 6, 2015

VIA CERTIFIED MAIL 7014 1820 0001 6619 0855
RETURN RECEIPT REQUESTED

Suzanne Schreiber
c/o Nita Urioste of Keleher & McCleod
P.O. Drawer AA
Albuquerque, NM 87103

Gentlemen:

Enclosed for your review, is a copy of Mack Energy Corporation's application for a Bell Canyon-Cherry Canyon SWD well. Produced water will be injected at a proposed depth of 2395-4395'. The Den SWD #1 located 330 FSL & 1320 FEL, Sec. 25 T23S R27E, Eddy County.

This letter will serve as a notice that Mack Energy Corporation has requested administrative approval from the NMOCD to drill this well into a water disposal well. If you have any objections, you must notify the Oil Conservation Division in Santa Fe in writing at 1220 South St. Francis Drive, Santa Fe, NM 87505 within fifteen (15) days of receiving this letter.

Sincerely,

MACK ENERGY CORPORATION

Deana Weaver

Deana Weaver
Production Clerk

DW

Attachments

MACK Energy Corporation

P.O. Box 960
Artesia, NM 88211-0960
Office (575) 748-1288
Fax (575) 746-9539

February 6, 2015

VIA CERTIFIED MAIL 7014 1820 0001 6619 0862
RETURN RECEIPT REQUESTED

Spencer Schreiber
1908 Forest Ave.
Durango, CO 81301

Gentlemen:

Enclosed for your review, is a copy of Mack Energy Corporation's application for a Bell Canyon-Cherry Canyon SWD well. Produced water will be injected at a proposed depth of 2395-4395'. The Den SWD #1 located 330 FSL & 1320 FEL, Sec. 25 T23S R27E, Eddy County.

This letter will serve as a notice that Mack Energy Corporation has requested administrative approval from the NMOCD to drill this well into a water disposal well. If you have any objections, you must notify the Oil Conservation Division in Santa Fe in writing at 1220 South St. Francis Drive, Santa Fe, NM 87505 within fifteen (15) days of receiving this letter.

Sincerely,

MACK ENERGY CORPORATION

Deana Weaver

Deana Weaver
Production Clerk

DW

Attachments

MACK Energy Corporation

P.O. Box 960
Artesia, NM 88211-0960
Office (575) 748-1288
Fax (575) 746-9539

February 6, 2015

VIA CERTIFIED MAIL 7014 1820 0001 6619 0879
RETURN RECEIPT REQUESTED

The Sara Schreiber Trust
Diane Daniels Denish, Trustee
c/o Nita Urioste of Keleher & McCleod
P.O. Drawer AA
Albuquerque, NM 87103

Gentlemen:

Enclosed for your review, is a copy of Mack Energy Corporation's application for a Bell Canyon-Cherry Canyon SWD well. Produced water will be injected at a proposed depth of 2395-4395'. The Den SWD #1 located 330 FSL & 1320 FEL, Sec. 25 T23S R27E, Eddy County.

This letter will serve as a notice that Mack Energy Corporation has requested administrative approval from the NMOCD to drill this well into a water disposal well. If you have any objections, you must notify the Oil Conservation Division in Santa Fe in writing at 1220 South St. Francis Drive, Santa Fe, NM 87505 within fifteen (15) days of receiving this letter.

Sincerely,

MACK ENERGY CORPORATION

Deana Weaver

Deana Weaver
Production Clerk

DW

Attachments

MACK Energy Corporation

P.O. Box 960
Artesia, NM 88211-0960
Office (575) 748-1288
Fax (575) 746-9539

February 6, 2015

VIA CERTIFIED MAIL 7014 1820 0001 6619 1036
RETURN RECEIPT REQUESTED

James W. Marbach
1762 Queen Highway
Carlsbad, NM 88220

Gentlemen:

Enclosed for your review, is a copy of Mack Energy Corporation's application for a Bell Canyon-Cherry Canyon SWD well. Produced water will be injected at a proposed depth of 2395-4395'. The Den SWD #1 located 330 FSL & 1320 FEL, Sec. 25 T23S R27E, Eddy County.

This letter will serve as a notice that Mack Energy Corporation has requested administrative approval from the NMOCD to drill this well into a water disposal well. If you have any objections, you must notify the Oil Conservation Division in Santa Fe in writing at 1220 South St. Francis Drive, Santa Fe, NM 87505 within fifteen (15) days of receiving this letter.

Sincerely,

MACK ENERGY CORPORATION

Deana Weaver

Deana Weaver
Production Clerk

DW

Attachments

MACK Energy Corporation

P.O. Box 960
Artesia, NM 88211-0960
Office (575) 748-1288
Fax (575) 746-9539

February 6, 2015

VIA CERTIFIED MAIL 7014 1820 0001 6619 1043
RETURN RECEIPT REQUESTED

Justin McClelland
505 LaFonda Drive
Roswell, NM 88201

Gentlemen:

Enclosed for your review, is a copy of Mack Energy Corporation's application for a Bell Canyon-Cherry Canyon SWD well. Produced water will be injected at a proposed depth of 2395-4395'. The Den SWD #1 located 330 FSL & 1320 FEL, Sec. 25 T23S R27E, Eddy County.

This letter will serve as a notice that Mack Energy Corporation has requested administrative approval from the NMOCD to drill this well into a water disposal well. If you have any objections, you must notify the Oil Conservation Division in Santa Fe in writing at 1220 South St. Francis Drive, Santa Fe, NM 87505 within fifteen (15) days of receiving this letter.

Sincerely,

MACK ENERGY CORPORATION

Deana Weaver

Deana Weaver
Production Clerk

DW

Attachments

MACK Energy Corporation

P.O. Box 960
Artesia, NM 88211-0960
Office (575) 748-1288
Fax (575) 746-9539

February 6, 2015

VIA CERTIFIED MAIL 7014 1820 0001 6619 1050
RETURN RECEIPT REQUESTED

C-W Flow, LLC
Toni Williamson Croft
738 H Street
Anchorage, AK 99501

Gentlemen:

Enclosed for your review, is a copy of Mack Energy Corporation's application for a Bell Canyon-Cherry Canyon SWD well. Produced water will be injected at a proposed depth of 2395-4395'. The Den SWD #1 located 330 FSL & 1320 FEL, Sec. 25 T23S R27E, Eddy County.

This letter will serve as a notice that Mack Energy Corporation has requested administrative approval from the NMOCD to drill this well into a water disposal well. If you have any objections, you must notify the Oil Conservation Division in Santa Fe in writing at 1220 South St. Francis Drive, Santa Fe, NM 87505 within fifteen (15) days of receiving this letter.

Sincerely,

MACK ENERGY CORPORATION

Deana Weaver

Deana Weaver
Production Clerk

DW

Attachments

MACK Energy Corporation

P.O. Box 960
Artesia, NM 88211-0960
Office (575) 748-1288
Fax (575) 746-9539

February 6, 2015

VIA CERTIFIED MAIL 7014 1820 0001 6619 1067
RETURN RECEIPT REQUESTED

Louise B. Showalter
569 C Avenida Sevilla
Laguna Woods, CA 92637

Gentlemen:

Enclosed for your review, is a copy of Mack Energy Corporation's application for a Bell Canyon-Cherry Canyon SWD well. Produced water will be injected at a proposed depth of 2395-4395'. The Den SWD #1 located 330 FSL & 1320 FEL, Sec. 25 T23S R27E, Eddy County.

This letter will serve as a notice that Mack Energy Corporation has requested administrative approval from the NMOCD to drill this well into a water disposal well. If you have any objections, you must notify the Oil Conservation Division in Santa Fe in writing at 1220 South St. Francis Drive, Santa Fe, NM 87505 within fifteen (15) days of receiving this letter.

Sincerely,

MACK ENERGY CORPORATION

Deana Weaver

Deana Weaver
Production Clerk

DW

Attachments

MACK Energy Corporation

P.O. Box 960
Artesia, NM 88211-0960
Office (575) 748-1288
Fax (575) 746-9539

February 6, 2015

VIA CERTIFIED MAIL 7014 1820 0001 6619 1074
RETURN RECEIPT REQUESTED

Paula J. Murray
27634 Alarcon
Mission Viejo, CA 92691

Gentlemen:

Enclosed for your review, is a copy of Mack Energy Corporation's application for a Bell Canyon-Cherry Canyon SWD well. Produced water will be injected at a proposed depth of 2395-4395'. The Den SWD #1 located 330 FSL & 1320 FEL, Sec. 25 T23S R27E, Eddy County.

This letter will serve as a notice that Mack Energy Corporation has requested administrative approval from the NMOCD to drill this well into a water disposal well. If you have any objections, you must notify the Oil Conservation Division in Santa Fe in writing at 1220 South St. Francis Drive, Santa Fe, NM 87505 within fifteen (15) days of receiving this letter.

Sincerely,

MACK ENERGY CORPORATION

Deana Weaver

Deana Weaver
Production Clerk

DW

Attachments

MACK Energy Corporation

P.O. Box 960
Artesia, NM 88211-0960
Office (575) 748-1288
Fax (575) 746-9539

February 6, 2015

VIA CERTIFIED MAIL 7014 1820 0001 6619 1081
RETURN RECEIPT REQUESTED

Charles P. Showalter
32022 Camino Del Cielo
Trabuco Canyon, CA 92679

Gentlemen:

Enclosed for your review, is a copy of Mack Energy Corporation's application for a Bell Canyon-Cherry Canyon SWD well. Produced water will be injected at a proposed depth of 2395-4395'. The Den SWD #1 located 330 FSL & 1320 FEL, Sec. 25 T23S R27E, Eddy County.

This letter will serve as a notice that Mack Energy Corporation has requested administrative approval from the NMOCD to drill this well into a water disposal well. If you have any objections, you must notify the Oil Conservation Division in Santa Fe in writing at 1220 South St. Francis Drive, Santa Fe, NM 87505 within fifteen (15) days of receiving this letter.

Sincerely,

MACK ENERGY CORPORATION

Deana Weaver

Deana Weaver
Production Clerk

DW

Attachments

MACK Energy Corporation

P.O. Box 960
Artesia, NM 88211-0960
Office (575) 748-1288
Fax (575) 746-9539

February 6, 2015

VIA CERTIFIED MAIL 7014 1820 0001 6619 1098
RETURN RECEIPT REQUESTED

Janet M. Meredith
9995 Hemlock Street
Rancho Cucamonga, CA 91370

Gentlemen:

Enclosed for your review, is a copy of Mack Energy Corporation's application for a Bell Canyon-Cherry Canyon SWD well. Produced water will be injected at a proposed depth of 2395-4395'. The Den SWD #1 located 330 FSL & 1320 FEL, Sec. 25 T23S R27E, Eddy County.

This letter will serve as a notice that Mack Energy Corporation has requested administrative approval from the NMOCD to drill this well into a water disposal well. If you have any objections, you must notify the Oil Conservation Division in Santa Fe in writing at 1220 South St. Francis Drive, Santa Fe, NM 87505 within fifteen (15) days of receiving this letter.

Sincerely,

MACK ENERGY CORPORATION

Deana Weaver

Deana Weaver
Production Clerk

DW

Attachments

MACK Energy Corporation

P.O. Box 960
Artesia, NM 88211-0960
Office (575) 748-1288
Fax (575) 746-9539

February 6, 2015

VIA CERTIFIED MAIL 7014 1820 0001 6619 1104
RETURN RECEIPT REQUESTED

Richard Lee Westlake
1015 Millstone Court
Sugarland, TX 77498

Gentlemen:

Enclosed for your review, is a copy of Mack Energy Corporation's application for a Bell Canyon-Cherry Canyon SWD well. Produced water will be injected at a proposed depth of 2395-4395'. The Den SWD #1 located 330 FSL & 1320 FEL, Sec. 25 T23S R27E, Eddy County.

This letter will serve as a notice that Mack Energy Corporation has requested administrative approval from the NMOCD to drill this well into a water disposal well. If you have any objections, you must notify the Oil Conservation Division in Santa Fe in writing at 1220 South St. Francis Drive, Santa Fe, NM 87505 within fifteen (15) days of receiving this letter.

Sincerely,

MACK ENERGY CORPORATION

Deana Weaver

Deana Weaver
Production Clerk

DW

Attachments

MACK Energy Corporation

P.O. Box 960
Artesia, NM 88211-0960
Office (575) 748-1288
Fax (575) 746-9539

February 6, 2015

VIA CERTIFIED MAIL 7014 1820 0001 6619 1111
RETURN RECEIPT REQUESTED

Robert D. Westlake
3801 Spring Branch
Round Rock, TX 78681

Gentlemen:

Enclosed for your review, is a copy of Mack Energy Corporation's application for a Bell Canyon-Cherry Canyon SWD well. Produced water will be injected at a proposed depth of 2395-4395'. The Den SWD #1 located 330 FSL & 1320 FEL, Sec. 25 T23S R27E, Eddy County.

This letter will serve as a notice that Mack Energy Corporation has requested administrative approval from the NMOCD to drill this well into a water disposal well. If you have any objections, you must notify the Oil Conservation Division in Santa Fe in writing at 1220 South St. Francis Drive, Santa Fe, NM 87505 within fifteen (15) days of receiving this letter.

Sincerely,

MACK ENERGY CORPORATION

Deana Weaver

Deana Weaver
Production Clerk

DW

Attachments

MACK Energy Corporation

P.O. Box 960
Artesia, NM 88211-0960
Office (575) 748-1288
Fax (575) 746-9539

February 6, 2015

VIA CERTIFIED MAIL 7014 1820 0001 6619 1128
RETURN RECEIPT REQUESTED

Brenda Donise Walker
10 Browns Crossing Road
Fayetteville, GA 30215

Gentlemen:

Enclosed for your review, is a copy of Mack Energy Corporation's application for a Bell Canyon-Cherry Canyon SWD well. Produced water will be injected at a proposed depth of 2395-4395'. The Den SWD #1 located 330 FSL & 1320 FEL, Sec. 25 T23S R27E, Eddy County.

This letter will serve as a notice that Mack Energy Corporation has requested administrative approval from the NMOCD to drill this well into a water disposal well. If you have any objections, you must notify the Oil Conservation Division in Santa Fe in writing at 1220 South St. Francis Drive, Santa Fe, NM 87505 within fifteen (15) days of receiving this letter.

Sincerely,

MACK ENERGY CORPORATION

Deana Weaver

Deana Weaver
Production Clerk

DW

Attachments

MACK Energy Corporation

P.O. Box 960
Artesia, NM 88211-0960
Office (575) 748-1288
Fax (575) 746-9539

February 6, 2015

VIA CERTIFIED MAIL 7014 1820 0001 6619 1135
RETURN RECEIPT REQUESTED

Featherstone Development Corp.
P.O. Box 429
Roswell, NM 88202

Gentlemen:

Enclosed for your review, is a copy of Mack Energy Corporation's application for a Bell Canyon-Cherry Canyon SWD well. Produced water will be injected at a proposed depth of 2395-4395'. The Den SWD #1 located 330 FSL & 1320 FEL, Sec. 25 T23S R27E, Eddy County.

This letter will serve as a notice that Mack Energy Corporation has requested administrative approval from the NMOCD to drill this well into a water disposal well. If you have any objections, you must notify the Oil Conservation Division in Santa Fe in writing at 1220 South St. Francis Drive, Santa Fe, NM 87505 within fifteen (15) days of receiving this letter.

Sincerely,

MACK ENERGY CORPORATION

Deana Weaver

Deana Weaver
Production Clerk

DW

Attachments

MACK Energy Corporation

P.O. Box 960
Artesia, NM 88211-0960
Office (575) 748-1288
Fax (575) 746-9539

February 6, 2015

VIA CERTIFIED MAIL 7014 1820 0001 6619 1142
RETURN RECEIPT REQUESTED

Yates Petroleum Corp.
105 S. 4th Street
Artesia, NM 88210

Gentlemen:

Enclosed for your review, is a copy of Mack Energy Corporation's application for a Bell Canyon-Cherry Canyon SWD well. Produced water will be injected at a proposed depth of 2395-4395'. The Den SWD #1 located 330 FSL & 1320 FEL, Sec. 25 T23S R27E, Eddy County.

This letter will serve as a notice that Mack Energy Corporation has requested administrative approval from the NMOCD to drill this well into a water disposal well. If you have any objections, you must notify the Oil Conservation Division in Santa Fe in writing at 1220 South St. Francis Drive, Santa Fe, NM 87505 within fifteen (15) days of receiving this letter.

Sincerely,

MACK ENERGY CORPORATION

Deana Weaver

Deana Weaver
Production Clerk

DW

Attachments

MACK Energy Corporation

P.O. Box 960
Artesia, NM 88211-0960
Office (575) 748-1288
Fax (575) 746-9539

February 6, 2015

VIA CERTIFIED MAIL 7014 1820 0001 6619 1159
RETURN RECEIPT REQUESTED

MRC Permian Company
5400 LBJ Freeway, Suite 1500
Dallas, TX 75240

Gentlemen:

Enclosed for your review, is a copy of Mack Energy Corporation's application for a Bell Canyon-Cherry Canyon SWD well. Produced water will be injected at a proposed depth of 2395-4395'. The Den SWD #1 located 330 FSL & 1320 FEL, Sec. 25 T23S R27E, Eddy County.

This letter will serve as a notice that Mack Energy Corporation has requested administrative approval from the NMOCD to drill this well into a water disposal well. If you have any objections, you must notify the Oil Conservation Division in Santa Fe in writing at 1220 South St. Francis Drive, Santa Fe, NM 87505 within fifteen (15) days of receiving this letter.

Sincerely,

MACK ENERGY CORPORATION

Deana Weaver

Deana Weaver
Production Clerk

DW

Attachments

MACK Energy Corporation

P.O. Box 960
Artesia, NM 88211-0960
Office (575) 748-1288
Fax (575) 746-9539

February 6, 2015

VIA CERTIFIED MAIL 7014 1820 0001 6619 1166
RETURN RECEIPT REQUESTED

Abo Petroleum Corp.
105 S. 4th Street
Artesia, NM 88210

Gentlemen:

Enclosed for your review, is a copy of Mack Energy Corporation's application for a Bell Canyon-Cherry Canyon SWD well. Produced water will be injected at a proposed depth of 2395-4395'. The Den SWD #1 located 330 FSL & 1320 FEL, Sec. 25 T23S R27E, Eddy County.

This letter will serve as a notice that Mack Energy Corporation has requested administrative approval from the NMOCD to drill this well into a water disposal well.. If you have any objections, you must notify the Oil Conservation Division in Santa Fe in writing at 1220 South St. Francis Drive, Santa Fe, NM 87505 within fifteen (15) days of receiving this letter.

Sincerely,

MACK ENERGY CORPORATION

Deana Weaver

Deana Weaver
Production Clerk

DW

Attachments

MACK Energy Corporation

P.O. Box 960
Artesia, NM 88211-0960
Office (575) 748-1288
Fax (575) 746-9539

February 6, 2015

VIA CERTIFIED MAIL 7014 1820 0001 6619 1173
RETURN RECEIPT REQUESTED

Myco Industries, Inc.
105 S. 4th Street
Artesia, NM 88210

Gentlemen:

Enclosed for your review, is a copy of Mack Energy Corporation's application for a Bell Canyon-Cherry Canyon SWD well. Produced water will be injected at a proposed depth of 2395-4395'. The Den SWD #1 located 330 FSL & 1320 FEL, Sec. 25 T23S R27E, Eddy County.

This letter will serve as a notice that Mack Energy Corporation has requested administrative approval from the NMOCD to drill this well into a water disposal well. If you have any objections, you must notify the Oil Conservation Division in Santa Fe in writing at 1220 South St. Francis Drive, Santa Fe, NM 87505 within fifteen (15) days of receiving this letter.

Sincerely,

MACK ENERGY CORPORATION

Deana Weaver

Deana Weaver
Production Clerk

DW

Attachments

MACK Energy Corporation

P.O. Box 960
Artesia, NM 88211-0960
Office (575) 748-1288
Fax (575) 746-9539

February 6, 2015

VIA CERTIFIED MAIL 7014 1820 0001 6619 1180
RETURN RECEIPT REQUESTED

Oxy Y-1 Company
P.O. Box 4294
Houston, TX 77210

Gentlemen:

Enclosed for your review, is a copy of Mack Energy Corporation's application for a Bell Canyon-Cherry Canyon SWD well. Produced water will be injected at a proposed depth of 2395-4395'. The Den SWD #1 located 330 FSL & 1320 FEL, Sec. 25 T23S R27E, Eddy County.

This letter will serve as a notice that Mack Energy Corporation has requested administrative approval from the NMOCD to drill this well into a water disposal well. If you have any objections, you must notify the Oil Conservation Division in Santa Fe in writing at 1220 South St. Francis Drive, Santa Fe, NM 87505 within fifteen (15) days of receiving this letter.

Sincerely,

MACK ENERGY CORPORATION

Deana Weaver

Deana Weaver
Production Clerk

DW

Attachments

MACK Energy Corporation

P.O. Box 960
Artesia, NM 88211-0960
Office (575) 748-1288
Fax (575) 746-9539

February 6, 2015

VIA CERTIFIED MAIL 7014 1820 0001 6619 0930
RETURN RECEIPT REQUESTED

Chevron
1400 Smith Street
Houston, TX 77027

Gentlemen:

Enclosed for your review, is a copy of Mack Energy Corporation's application for a Bell Canyon-Cherry Canyon SWD well. Produced water will be injected at a proposed depth of 2395-4395'. The Den SWD #1 located 330 FSL & 1320 FEL, Sec. 25 T23S R27E, Eddy County.

This letter will serve as a notice that Mack Energy Corporation has requested administrative approval from the NMOCD to drill this well into a water disposal well. If you have any objections, you must notify the Oil Conservation Division in Santa Fe in writing at 1220 South St. Francis Drive, Santa Fe, NM 87505 within fifteen (15) days of receiving this letter.

Sincerely,

MACK ENERGY CORPORATION

Deana Weaver

Deana Weaver
Production Clerk

DW

Attachments

MACK Energy Corporation

P.O. Box 960
Artesia, NM 88211-0960
Office (575) 748-1288
Fax (575) 746-9539

February 6, 2015

VIA CERTIFIED MAIL 7014 1820 0001 6619 1197
RETURN RECEIPT REQUESTED

Merit Management Partners, IV LP
13727 Noel Road, Ste 500
Dallas, TX 75240

Gentlemen:

Enclosed for your review, is a copy of Mack Energy Corporation's application for a Bell Canyon-Cherry Canyon SWD well. Produced water will be injected at a proposed depth of 2395-4395'. The Den SWD #1 located 330 FSL & 1320 FEL, Sec. 25 T23S R27E, Eddy County.

This letter will serve as a notice that Mack Energy Corporation has requested administrative approval from the NMOCD to drill this well into a water disposal well. If you have any objections, you must notify the Oil Conservation Division in Santa Fe in writing at 1220 South St. Francis Drive, Santa Fe, NM 87505 within fifteen (15) days of receiving this letter.

Sincerely,

MACK ENERGY CORPORATION

Deana Weaver

Deana Weaver
Production Clerk

DW

Attachments

MACK Energy Corporation

P.O. Box 960
Artesia, NM 88211-0960
Office (575) 748-1288
Fax (575) 746-9539

February 6, 2015

VIA CERTIFIED MAIL 7014 1820 0001 6619 1081
RETURN RECEIPT REQUESTED

Charles P. Showalter
32022 Camino Del Cielo
Trabuco Canyon, CA 92679

Gentlemen:

Enclosed for your review, is a copy of Mack Energy Corporation's application for a Bell Canyon-Cherry Canyon SWD well. Produced water will be injected at a proposed depth of 2395-4395'. The Den SWD #1 located 330 FSL & 1320 FEL, Sec. 25 T23S R27E, Eddy County.

This letter will serve as a notice that Mack Energy Corporation has requested administrative approval from the NMOCD to drill this well into a water disposal well. If you have any objections, you must notify the Oil Conservation Division in Santa Fe in writing at 1220 South St. Francis Drive, Santa Fe, NM 87505 within fifteen (15) days of receiving this letter.

Sincerely,

MACK ENERGY CORPORATION

Deana Weaver
Deana Weaver
Production Clerk

DW\

Attachments

Returned 2.25.15 Bad address

U.S. Postal Service
CERTIFIED MAIL® RECEIPT
Domestic Mail Only
For delivery information, visit our website at www.usps.com®
OFFICIAL USE
Postage $
Certified Fee
Return Receipt Fee (Endorsement Required)
Restricted Delivery Fee (Endorsement Required)
Total Postage & Fees
Charles P. Showalter
32022 Camino Del Cielo
Trabuco Canyon, CA 92679
ARTESIA NM FEB USPS 88210
7014 1820 0001 6619 1081
PS Form 3800, July 2014

MACK Energy Corporation

P.O. Box 960
Artesia, NM 88211-0960
Office (575) 748-1288
Fax (575) 746-9539

February 6, 2015

VIA CERTIFIED MAIL 7014 1820 0001 6619 1128
RETURN RECEIPT REQUESTED

Brenda Donise Walker
10 Browns Crossing Road
Fayetteville, GA 30215

Gentlemen:

Enclosed for your review, is a copy of Mack Energy Corporation's application for a Bell Canyon-Cherry Canyon SWD well. Produced water will be injected at a proposed depth of 2395-4395'. The Den SWD #1 located 330 FSL & 1320 FEL, Sec. 25 T23S R27E, Eddy County.

This letter will serve as a notice that Mack Energy Corporation has requested administrative approval from the NMOCD to drill this well into a water disposal well. If you have any objections, you must notify the Oil Conservation Division in Santa Fe in writing at 1220 South St. Francis Drive, Santa Fe, NM 87505 within fifteen (15) days of receiving this letter.

Sincerely,

MACK ENERGY CORPORATION

Deana Weaver
Deana Weaver
Production Clerk

DW\

Attachments

Returned Bad address 2.25.15

U.S. Postal Service
CERTIFIED MAIL® RECEIPT
Domestic Mail Only
For delivery information, visit our website at www.usps.com®
OFFICIAL USE
Postage $
Certified Fee
Return Receipt Fee (Endorsement Required)
Restricted Delivery Fee (Endorsement Required)
Total Postage & Fees
Brenda Donise Walker
10 Browns Crossing Road
Fayetteville, GA 30215
ARTESIA NM USPS 88210
7014 1820 0001 6619 1128
PS Form 3800

MACK Energy Corporation

P.O. Box 960
Artesia, NM 88211-0960
Office (575) 748-1288
Fax (575) 746-9539

February 6, 2015

VIA CERTIFIED MAIL 7014 1820 0001 6619 0824
RETURN RECEIPT REQUESTED

Multi Corporation
Bill C. Cotner
P.O. Box 70
Hobbs, NM 88240

Gentlemen:

Enclosed for your review, is a copy of Mack Energy Corporation's application for a Bell Canyon-Cherry Canyon SWD well. Produced water will be injected at a proposed depth of 2395-4395'. The Den SWD #1 located 330 FSL & 1320 FEL, Sec. 25 T23S R27E, Eddy County.

This letter will serve as a notice that Mack Energy Corporation has requested administrative approval from the NMOCD to drill this well into a water disposal well. If you have any objections, you must notify the Oil Conservation Division in Santa Fe in writing at 1220 South St. Francis Drive, Santa Fe, NM 87505 within fifteen (15) days of receiving this letter.

Sincerely,

MACK ENERGY CORPORATION

Deana Weaver
Deana Weaver
Production Clerk

DW\

Attachments

Bad address
Returned
3-2-15



MACK Energy Corporation

P.O. Box 960
Artesia, NM 88211-0960
Office (575) 748-1288
Fax (575) 746-9539

February 6, 2015

VIA CERTIFIED MAIL 7014 1820 0001 6619 1012
RETURN RECEIPT REQUESTED

Williamson Enterprises
G. Dee Williamson
P.O. Box 2206
Roswell, NM 88202

Gentlemen:

Enclosed for your review, is a copy of Mack Energy Corporation's application for a Bell Canyon-Cherry Canyon SWD well. Produced water will be injected at a proposed depth of 2395-4395'. The Den SWD #1 located 330 FSL & 1320 FEL, Sec. 25 T23S R27E, Eddy County.

This letter will serve as a notice that Mack Energy Corporation has requested administrative approval from the NMOCD to drill this well into a water disposal well. If you have any objections, you must notify the Oil Conservation Division in Santa Fe in writing at 1220 South St. Francis Drive, Santa Fe, NM 87505 within fifteen (15) days of receiving this letter.

Sincerely,

MACK ENERGY CORPORATION

Deana Weaver
Deana Weaver
Production Clerk

DW\

Attachments

Returned
Bad address
3-9-15



MACK Energy Corporation

P.O. Box 960
Artesia, NM 88211-0960
Office (575) 748-1288
Fax (575) 746-9539

February 6, 2015

VIA CERTIFIED MAIL 7014 1820 0001 6619 1067
RETURN RECEIPT REQUESTED

Louise B. Showalter
569 C Avenida Sevilla
Laguna Woods, CA 92637

Gentlemen:

Enclosed for your review, is a copy of Mack Energy Corporation's application for a Bell Canyon-Cherry Canyon SWD well. Produced water will be injected at a proposed depth of 2395-4395'. The Den SWD #1 located 330 FSL & 1320 FEL, Sec. 25 T23S R27E, Eddy County.

This letter will serve as a notice that Mack Energy Corporation has requested administrative approval from the NMOCD to drill this well into a water disposal well. If you have any objections, you must notify the Oil Conservation Division in Santa Fe in writing at 1220 South St. Francis Drive, Santa Fe, NM 87505 within fifteen (15) days of receiving this letter.

Sincerely,

MACK ENERGY CORPORATION

Deana Weaver

Deana Weaver
Production Clerk

DW\

Attachments

Bad address
Returned
2/17



MACK Energy Corporation

P.O. Box 960
Artesia, NM 88211-0960
Office (575) 748-1288
Fax (575) 746-9539

February 6, 2015

VIA CERTIFIED MAIL 7014 1820 0001 6619 0916
RETURN RECEIPT REQUESTED

Ila C. Hanks
731 Seco Drive
Hobbs, NM 88240

Gentlemen:

Enclosed for your review, is a copy of Mack Energy Corporation's application for a Bell Canyon-Cherry Canyon SWD well. Produced water will be injected at a proposed depth of 2395-4395'. The Den SWD #1 located 330 FSL & 1320 FEL, Sec. 25 T23S R27E, Eddy County.

This letter will serve as a notice that Mack Energy Corporation has requested administrative approval from the NMOCD to drill this well into a water disposal well. If you have any objections, you must notify the Oil Conservation Division in Santa Fe in writing at 1220 South St. Francis Drive, Santa Fe, NM 87505 within fifteen (15) days of receiving this letter.

Sincerely,

MACK ENERGY CORPORATION

Deana Weaver

Deana Weaver
Production Clerk

DW\

Attachments

Bad address
Return to Sender. 2/17



MACK Energy Corporation
P.O. Box 960
Artesia, NM 88211-0960
Office (575) 748-1288
Fax (575) 746-9539

February 6, 2015

VIA CERTIFIED MAIL 7014 1820 0001 6619 0862
RETURN RECEIPT REQUESTED

Spencer Schreiber
1908 Forest Ave.
Durango, CO 81301

Gentlemen:

Enclosed for your review, is a copy of Mack Energy Corporation's application for a Bell Canyon-Cherry Canyon SWD well. Produced water will be injected at a proposed depth of 2395-4395'. The Den SWD #1 located 330 FSL & 1320 FEL, Sec. 25 T23S R27E, Eddy County.

This letter will serve as a notice that Mack Energy Corporation has requested administrative approval from the NMOCD to drill this well into a water disposal well. If you have any objections, you must notify the Oil Conservation Division in Santa Fe in writing at 1220 South St. Francis Drive, Santa Fe, NM 87505 within fifteen (15) days of receiving this letter.

Sincerely,

MACK ENERGY CORPORATION

Deana Weaver

Deana Weaver
Production Clerk

DW\

Attachments

Bad address
Re sent to
New
address
2-24-15



MACK Energy Corporation
P.O. Box 960
Artesia, NM 88211-0960
Office (575) 748-1288
Fax (575) 746-9539

February 6, 2015

VIA CERTIFIED MAIL 7014 1820 0001 6619 1104
RETURN RECEIPT REQUESTED

Richard Lee Westlake
1015 Millstone Court
Sugarland, TX 77498

Gentlemen:

Enclosed for your review, is a copy of Mack Energy Corporation's application for a Bell Canyon-Cherry Canyon SWD well. Produced water will be injected at a proposed depth of 2395-4395'. The Den SWD #1 located 330 FSL & 1320 FEL, Sec. 25 T23S R27E, Eddy County.

This letter will serve as a notice that Mack Energy Corporation has requested administrative approval from the NMOCD to drill this well into a water disposal well. If you have any objections, you must notify the Oil Conservation Division in Santa Fe in writing at 1220 South St. Francis Drive, Santa Fe, NM 87505 within fifteen (15) days of receiving this letter.

Sincerely,

MACK ENERGY CORPORATION

Deana Weaver

Deana Weaver
Production Clerk

DW\

Attachments

Returned
2-24-15
Bad address



MACK Energy Corporation

February 24, 2015

VIA CERTIFIED MAIL 7014 1820 0001 6619 1289
RETURN RECEIPT REQUESTED

Suzanne Schreiber
3111 E. 58th Place
Tulsa, OK 74105

Gentlemen:

Enclosed for your review, is a copy of Mack Energy Corporation's application for a Bell Canyon-Cherry Canyon SWD well. Produced water will be injected at a proposed depth of 2395-4395'. The Den SWD #1 located 330 FSL & 1320 FEL, Sec. 25 T23S R27E, Eddy County.

This letter will serve as a notice that Mack Energy Corporation has requested administrative approval from the NMOCD to drill this well into a water disposal well. If you have any objections, you must notify the Oil Conservation Division in Santa Fe in writing at 1220 South St. Francis Drive, Santa Fe, NM 87505 within fifteen (15) days of receiving this letter.

Sincerely,

MACK ENERGY CORPORATION

Deana Weaver
Production Clerk

DW

Attachments



MACK Energy Corporation

P.O. Box 960
Artesia, NM 88211-0960
Office (575) 748-1288
Fax (575) 746-9539

February 6, 2015

VIA CERTIFIED MAIL 7014 1820 0001 6619 0923
RETURN RECEIPT REQUESTED

Nona B. Bobb
P.O. Box 1685
Big Springs, TX 79720

Gentlemen:

Enclosed for your review, is a copy of Mack Energy Corporation's application for a Bell Canyon-Cherry Canyon SWD well. Produced water will be injected at a proposed depth of 2395-4395'. The Den SWD #1 located 330 FSL & 1320 FEL, Sec. 25 T23S R27E, Eddy County.

This letter will serve as a notice that Mack Energy Corporation has requested administrative approval from the NMOCD to drill this well into a water disposal well. If you have any objections, you must notify the Oil Conservation Division in Santa Fe in writing at 1220 South St. Francis Drive, Santa Fe, NM 87505 within fifteen (15) days of receiving this letter.

Bad address
Returned 3-27-15

Sincerely,

MACK ENERGY CORPORATION

Deana Weaver
Production Clerk

DW

Attachments



MACK Energy Corporation

P.O. Box 960
Artesia, NM 88211-0960
Office (575) 748-1288
Fax (575) 746-9539

February 6, 2015

VIA CERTIFIED MAIL 7014 1820 0001 6619 0886
RETURN RECEIPT REQUESTED

Louise C. Peden
c/o David Peden
Ruth Merkel
12732 E. Royston
Baldwin Park, CA 91706

Gentlemen:

Enclosed for your review, is a copy of Mack Energy Corporation's application for a Bell Canyon-Cherry Canyon SWD well. Produced water will be injected at a proposed depth of 2395-4395'. The Den SWD #1 located 330 FSL & 1320 FEL, Sec. 25 T23S R27E, Eddy County.

This letter will serve as a notice that Mack Energy Corporation has requested administrative approval from the NMOCD to drill this well into a water disposal well. If you have any objections, you must notify the Oil Conservation Division in Santa Fe in writing at 1220 South St. Francis Drive, Santa Fe, NM 87505 within fifteen (15) days of receiving this letter.

Sincerely,

MACK ENERGY CORPORATION

Deana Weaver
Production Clerk

DW\

Attachments



MACK Energy Corporation

P.O. Box 960
Artesia, NM 88211-0960
Office (575) 748-1288
Fax (575) 746-9539

February 6, 2015

VIA CERTIFIED MAIL 7014 1820 0001 6619 0787
RETURN RECEIPT REQUESTED

Willfred P. Pratt
c/o David Peden
Ruth Merkel
12732 E. Royston
Baldwin Park, CA 91706

Gentlemen:

Enclosed for your review, is a copy of Mack Energy Corporation's application for a Bell Canyon-Cherry Canyon SWD well. Produced water will be injected at a proposed depth of 2395-4395'. The Den SWD #1 located 330 FSL & 1320 FEL, Sec. 25 T23S R27E, Eddy County.

This letter will serve as a notice that Mack Energy Corporation has requested administrative approval from the NMOCD to drill this well into a water disposal well. If you have any objections, you must notify the Oil Conservation Division in Santa Fe in writing at 1220 South St. Francis Drive, Santa Fe, NM 87505 within fifteen (15) days of receiving this letter.

Sincerely,

MACK ENERGY CORPORATION

Deana Weaver
Production Clerk

DW\

Attachments



MACK Energy Corporation
P.O. Box 960
Artesia, NM 88211-0960
Office (575) 748-1288
Fax (575) 746-9539

February 6, 2015

VIA CERTIFIED MAIL 7014 1820 0001 6619 0947
RETURN RECEIPT REQUESTED

Trainer Partners, Ltd.
P.O. Box 754
Midland, TX 79702

Gentlemen:

Enclosed for your review, is a copy of Mack Energy Corporation's application for a Bell Canyon-Cherry Canyon SWD well. Produced water will be injected at a proposed depth of 2395-4395'. The Den SWD #1 located 330 FSL & 1320 FEL, Sec. 25 T23S R27E, Eddy County.

This letter will serve as a notice that Mack Energy Corporation has requested administrative approval from the NMOCD to drill this well into a water disposal well. If you have any objections, you must notify the Oil Conservation Division in Santa Fe in writing at 1220 South St. Francis Drive, Santa Fe, NM 87505 within fifteen (15) days of receiving this letter.

Sincerely,

MACK ENERGY CORPORATION

Deana Weaver
Deana Weaver
Production Clerk

DW\

Attachments

Bad address returned 3.24.15

U.S. Postal Service
CERTIFIED MAIL® RECEIPT
Domestic Mail Only
For delivery information, visit our website at www.usps.com®
OFFICIAL USE
Postage $
Certified Fee
Return Receipt Fee (Endorsement Required)
Restricted Delivery Fee (Endorsement Required)
Postmark Here
ARTESIA NM 88210
Trainer Partners, Ltd.
P.O. Box 754
Midland, TX 79702
7014 1820 0001 6619 0947
PS Form 3800, July 2014 See Reverse for Instructions

MACK Energy Corporation
P.O. Box 960
Artesia, NM 88211-0960
Office (575) 748-1288
Fax (575) 746-9539

February 6, 2015

VIA CERTIFIED MAIL 7014 1820 0001 6619 1029
RETURN RECEIPT REQUESTED

Bill C. Cotner Family Properties, Ltd.
P.O. Box 2336
Midland, TX 79702

Gentlemen:

Enclosed for your review, is a copy of Mack Energy Corporation's application for a Bell Canyon-Cherry Canyon SWD well. Produced water will be injected at a proposed depth of 2395-4395'. The Den SWD #1 located 330 FSL & 1320 FEL, Sec. 25 T23S R27E, Eddy County.

This letter will serve as a notice that Mack Energy Corporation has requested administrative approval from the NMOCD to drill this well into a water disposal well. If you have any objections, you must notify the Oil Conservation Division in Santa Fe in writing at 1220 South St. Francis Drive, Santa Fe, NM 87505 within fifteen (15) days of receiving this letter.

Sincerely,

MACK ENERGY CORPORATION

Deana Weaver
Deana Weaver
Production Clerk

DW\

Attachments

Bad address returned 4.7.15

U.S. Postal Service
CERTIFIED MAIL® RECEIPT
Domestic Mail Only
For delivery information, visit our website at www.usps.com®
OFFICIAL USE
Postage $
Certified Fee
Return Receipt Fee (Endorsement Required)
Restricted Delivery Fee (Endorsement Required)
Postmark Here
ARTESIA NM 88210
Bill C. Cotner Family Properties, Ltd.
P.O. Box 2336
Midland, TX 79702
7014 1820 0001 6619 1029
PS Form 3800, July 2014 See Reverse for Instructions

MACK Energy Corporation

PO Box 960
Artesia, NM 88211-0960
Office (575) 748-1288
Fax (575) 746-9539

February 6, 2015

VIA CERTIFIED MAIL 7014 1820 0001 6619 1111
RETURN RECEIPT REQUESTED

Robert D. Westlake
3801 Spring Branch
Round Rock, TX 78681

Gentlemen:

Enclosed for your review, is a copy of Mack Energy Corporation's application for a Bell Canyon-Cherry Canyon SWD well. Produced water will be injected at a proposed depth of 2395-4395'. The Den SWD #1 located 330 FSL & 1320 FEL, Sec. 25 T23S R27E, Eddy County.

This letter will serve as a notice that Mack Energy Corporation has requested administrative approval from the NMOCD to drill this well into a water disposal well. If you have any objections, you must notify the Oil Conservation Division in Santa Fe in writing at 1220 South St. Francis Drive, Santa Fe, NM 87505 within fifteen (15) days of receiving this letter.

Sincerely,

MACK ENERGY CORPORATION

Deana Weaver

Deana Weaver
Production Clerk

DW\

Attachments

Delivered Returned 3-31-15

U.S. Postal Service
CERTIFIED MAIL RECEIPT
Domestic Mail Only
For delivery information, visit our website at www.usps.com
OFFICIAL
ARTESIA, NM
Postage $
Certified Fee
Return Receipt Fee (Endorsement Required)
Restricted Delivery Fee (Endorsement Required)
Total Postage and Fees
Robert D. Westlake
3801 Spring Branch
Round Rock, TX 78681
7014 1820 0001 6619 1111
PS Form 3800, July 2014 See Reverse for Instructions

MACK Energy Corporation

February 24, 2015

VIA CERTIFIED MAIL 7014 1820 0001 6619 1272
RETURN RECEIPT REQUESTED

Dana Daniels Reaud
511 Lake Cliff Trail
Austin, TX 78746

Gentlemen:

Enclosed for your review, is a copy of Mack Energy Corporation's application for a Bell Canyon-Cherry Canyon SWD well. Produced water will be injected at a proposed depth of 2395-4395'. The Den SWD #1 located 330 FSL & 1320 FEL, Sec. 25 T23S R27E, Eddy County.

This letter will serve as a notice that Mack Energy Corporation has requested administrative approval from the NMOCD to drill this well into a water disposal well. If you have any objections, you must notify the Oil Conservation Division in Santa Fe in writing at 1220 South St. Francis Drive, Santa Fe, NM 87505 within fifteen (15) days of receiving this letter.

Sincerely,

MACK ENERGY CORPORATION

Deana Weaver

Deana Weaver
Production Clerk

DW\

Attachments

SENDER: COMPLETE THIS SECTION
- Complete items 1, 2, and 3. Also complete item 4 if Restricted Delivery is desired.
- Print your name and address on the reverse so that we can return the card to you.
- Attach this card to the back of the mailpiece, or on the front if space permits.

1. Article Addressed to:
Dana Daniels Reaud
511 Lake Cliff Trail
Austin, TX 78746

COMPLETE THIS SECTION ON DELIVERY
A. Signature X ☐ Agent ☐ Addressee
B. Received by (Printed Name) C. Date of Delivery
D. Is delivery address different from item 1? ☐ Yes ☐ No
If YES, enter delivery address below:
RECEIVED 1084 MAR 05 2015 IRS-AUSC AUSTIN TEXAS
3. Service Type
☐ Certified Mail® ☐ Priority Mail Express™
☐ Registered ☐ Return Receipt for Merchandise
☐ Insured Mail ☐ Collect on Delivery
4. Restricted Delivery? (Extra Fee) ☐ Yes
2. Article Number (Transfer from service label) 7014 1820 0001 6619 1272
PS Form 3811, July 2013 Domestic Return Receipt

MACK Energy Corporation

February 24, 2015

VIA CERTIFIED MAIL 7014 1820 0001 6619 1296
RETURN RECEIPT REQUESTED

Spencer Schreiber
324 Rogers Lane
Durango, CO 81303

Gentlemen:

Enclosed for your review, is a copy of Mack Energy Corporation's application for a Bell Canyon-Cherry Canyon SWD well. Produced water will be injected at a proposed depth of 2395-4395'. The Den SWD #1 located 330 FSL & 1320 FEL, Sec. 25 T23S R27E, Eddy County.

This letter will serve as a notice that Mack Energy Corporation has requested administrative approval from the NMOCD to drill this well into a water disposal well. If you have any objections, you must notify the Oil Conservation Division in Santa Fe in writing at 1220 South St. Francis Drive, Santa Fe, NM 87505 within fifteen (15) days of receiving this letter.

Sincerely,

MACK ENERGY CORPORATION

Deana Weaver
Production Clerk

DW\

Attachments

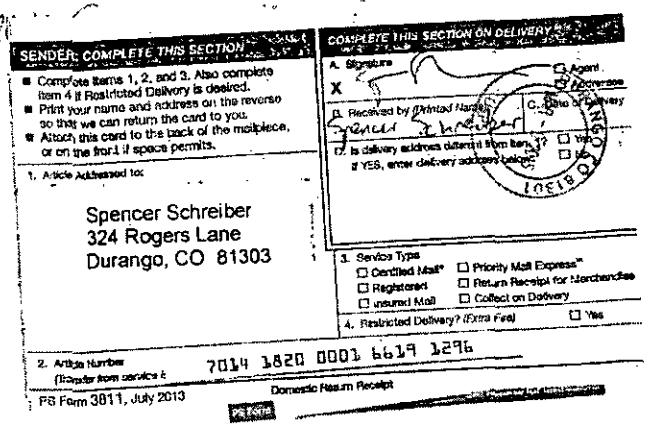
SENDER: COMPLETE THIS SECTION
Complete items 1, 2, and 3. Also complete item 4 if Restricted Delivery is desired.
Print your name and address on the reverse so that we can return the card to you.
Attach this card to the back of the mailpiece, or on the front if space permits.
1. Article Addressed to:
Spencer Schreiber
324 Rogers Lane
Durango, CO 81303
COMPLETE THIS SECTION ON DELIVERY
A. Signature
B. Received by (Printed Name)
D. Is delivery address different from item 1? If YES, enter delivery address below:
3. Service Type
Certified Mail® Priority Mail Express™
Registered Return Receipt for Merchandise
Insured Mail Collect on Delivery
4. Restricted Delivery? (Extra Fee)
2. Article Number (Transfer from service label) 7014 1820 0001 6619 1296
PS Form 3811, July 2013 Domestic Return Receipt

MACK Energy Corporation

P.O. Box 960
Artesia, NM 88211-0960
Office (575) 746-1288
Fax (575) 746-9539

February 6, 2015

VIA CERTIFIED MAIL 7014 1820 0001 6619 0954
RETURN RECEIPT REQUESTED

David J. Sorenson
P.O. Box 1453
Roswell, NM 88202

Gentlemen:

Enclosed for your review, is a copy of Mack Energy Corporation's application for a Bell Canyon-Cherry Canyon SWD well. Produced water will be injected at a proposed depth of 2395-4395'. The Den SWD #1 located 330 FSL & 1320 FEL, Sec. 25 T23S R27E, Eddy County.

This letter will serve as a notice that Mack Energy Corporation has requested administrative approval from the NMOCD to drill this well into a water disposal well. If you have any objections, you must notify the Oil Conservation Division in Santa Fe in writing at 1220 South St. Francis Drive, Santa Fe, NM 87505 within fifteen (15) days of receiving this letter.

Sincerely,

MACK ENERGY CORPORATION

Deana Weaver
Production Clerk

DW\

Attachments

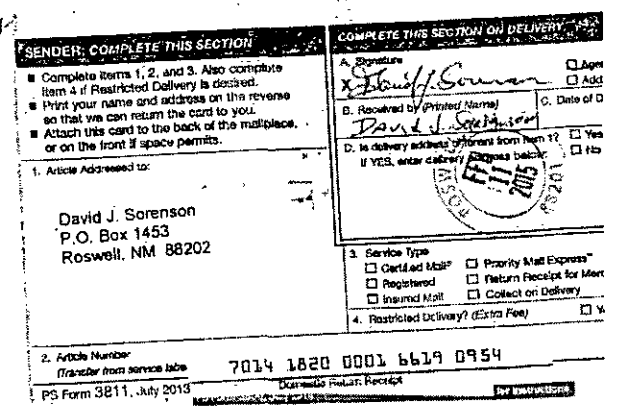
SENDER: COMPLETE THIS SECTION
Complete items 1, 2, and 3. Also complete item 4 if Restricted Delivery is desired.
Print your name and address on the reverse so that we can return the card to you.
Attach this card to the back of the mailpiece, or on the front if space permits.
1. Article Addressed to:
David J. Sorenson
P.O. Box 1453
Roswell, NM 88202
COMPLETE THIS SECTION ON DELIVERY
A. Signature
B. Received by (Printed Name)
D. Is delivery address different from item 1?
3. Service Type
Certified Mail® Priority Mail Express™
Registered Return Receipt for Merch
Insured Mail Collect on Delivery
4. Restricted Delivery? (Extra Fee)
2. Article Number (Transfer from service label) 7014 1820 0001 6619 0954
PS Form 3811, July 2013 Domestic Return Receipt

MACK Energy Corporation

P.O. Box 960
Artesia, NM 88211-0960
Office (575) 748-1288
Fax (575) 746-9539

February 6, 2015

VIA CERTIFIED MAIL 7014 1820 0001 6619 0961
RETURN RECEIPT REQUESTED

Diane Daniels Denish
c/o Nita Urioste of Keleher & McCleod
P.O. Drawer AA
Albuquerque, NM 87103

Gentlemen:

Enclosed for your review, is a copy of Mack Energy Corporation's application for a Bell Canyon-Cherry Canyon SWD well. Produced water will be injected at a proposed depth of 2395-4395'. The Den SWD #1 located 330 FSL & 1320 FEL, Sec. 25 T23S R27E, Eddy County.

This letter will serve as a notice that Mack Energy Corporation has requested administrative approval from the NMOCD to drill this well into a water disposal well. If you have any objections, you must notify the Oil Conservation Division in Santa Fe in writing at 1220 South St. Francis Drive, Santa Fe, NM 87505 within fifteen (15) days of receiving this letter.

Sincerely,

MACK ENERGY CORPORATION

Deana Wea

Deana Weaver
Production Clerk

DW\

Attachments

SENDER: COMPLETE THIS SECTION
- Complete items 1, 2, and 3. Also complete item 4 if Restricted Delivery is desired.
- Print your name and address on the reverse so that we can return the card to you.
- Attach this card to the back of the mailpiece, or on the front if space permits.

1. Article Addressed to:
Diane Daniels Denish
c/o Nita Urioste of Keleher & McCleod
P.O. Drawer AA
Albuquerque, NM 87103

COMPLETE THIS SECTION ON DELIVERY
A. Signature: X ☐ Agent ☐ Addressee
B. Received by (Printed Name): Clothiel T. Kane C. Date of Delivery
D. Is delivery address different from item 1? ☐ Yes If YES, enter delivery address below: ☐ No

3. Service Type: ☐ Certified Mail® ☐ Priority Mail Express™ ☐ Registered ☐ Return Receipt for Merchandise ☐ Insured Mail ☐ Collect on Delivery
4. Restricted Delivery? (Extra Fee) ☐ Yes

2. Article Number (Transfer from service label) 7014 1820 0001 6619 0961

PS Form 3811, July 2013 Domestic Return Receipt

MACK Energy Corporation

P.O. Box 960
Artesia, NM 88211-0960
Office (575) 748-1288
Fax (575) 746-9539

February 6, 2015

VIA CERTIFIED MAIL 7014 1820 0001 6619 0978
RETURN RECEIPT REQUESTED

Dana Daniels Reaud
c/o Nita Urioste of Keleher & McCleod
P.O. Drawer AA
Albuquerque, NM 87103

Gentlemen:

Enclosed for your review, is a copy of Mack Energy Corporation's application for a Bell Canyon-Cherry Canyon SWD well. Produced water will be injected at a proposed depth of 2395-4395'. The Den SWD #1 located 330 FSL & 1320 FEL, Sec. 25 T23S R27E, Eddy County.

This letter will serve as a notice that Mack Energy Corporation has requested administrative approval from the NMOCD to drill this well into a water disposal well. If you have any objections, you must notify the Oil Conservation Division in Santa Fe in writing at 1220 South St. Francis Drive, Santa Fe, NM 87505 within fifteen (15) days of receiving this letter.

Sincerely,

MACK ENERGY CORP

Deana Wea

Deana Weaver
Production Clerk

DW\

Attachments

SENDER: COMPLETE THIS SECTION
- Complete items 1, 2, and 3. Also complete item 4 if Restricted Delivery is desired.
- Print your name and address on the reverse so that we can return the card to you.
- Attach this card to the back of the mailpiece, or on the front if space permits.

1. Article Addressed to:
Dana Daniels Reaud
c/o Nita Urioste of Keleher & McCleod
P.O. Drawer AA
Albuquerque, NM 87103

COMPLETE THIS SECTION ON DELIVERY
A. Signature: X ☐ Agent ☐ Addressee
B. Received by (Printed Name): Clothiel T. Kane C. Date of Delivery
D. Is delivery address different from item 1? ☐ Yes If YES, enter delivery address below: ☐ No

3. Service Type: ☐ Certified Mail® ☐ Priority Mail Express™ ☐ Registered ☐ Return Receipt for Merchandise ☐ Insured Mail ☐ Collect on Delivery
4. Restricted Delivery? (Extra Fee) ☐ Yes

2. Article Number (Transfer from service label) 7014 1820 0001 6619 0978

PS Form 3811, July 2013 Domestic Return Receipt

MACK Energy Corporation

P.O. Box 960
Artesia, NM 88211-0960
Office (575) 748-1288
Fax (575) 746-6539

February 6, 2015

VIA CERTIFIED MAIL 7014 1820 0001 6619 0909
RETURN RECEIPT REQUESTED

Norma J. Chanley
P.O. Box 729
Hobbs, NM 88240

Gentlemen:

Enclosed for your review, is a copy of Mack Energy Corporation's application for a Bell Canyon-Cherry Canyon SWD well. Produced water will be injected at a proposed depth of 2395-4395'. The Den SWD #1 located 330 FSL & 1320 FEL, Sec. 25 T23S R27E, Eddy County.

This letter will serve as a notice that Mack Energy Corporation has requested administrative approval from the NMOCD to drill this well into a water disposal well. If you have any objections, you must notify the Oil Conservation Division in Santa Fe in writing at 1220 South St. Francis Drive, Santa Fe, NM 87505 within fifteen (15) days of receiving this letter.

Sincerely,

MACK ENERGY CORPORATION

Deana Weaver
Production Clerk

DW\

Attachments

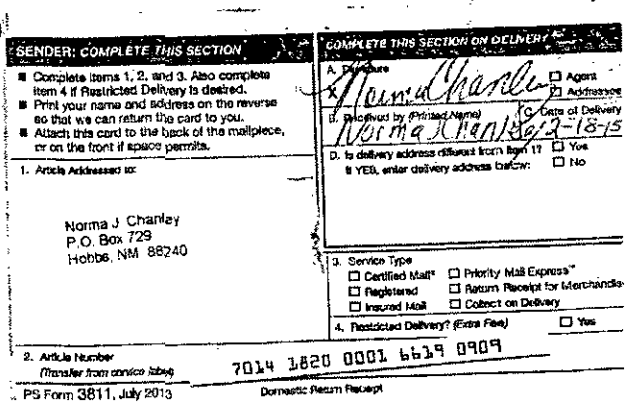
SENDER: COMPLETE THIS SECTION
■ Complete items 1, 2, and 3. Also complete item 4 if Restricted Delivery is desired.
■ Print your name and address on the reverse so that we can return the card to you.
■ Attach this card to the back of the mailpiece, or on the front if space permits.
1. Article Addressed to:
Norma J Chanley
P.O. Box 729
Hobbs, NM 88240
COMPLETE THIS SECTION ON DELIVERY
A. Signature X Norma Chanley ☐ Agent ☐ Addressee
B. Received by (Printed Name) Norma Chanley C. Date of Delivery 6-2-18-15
D. Is delivery address different from item 1? ☐ Yes If YES, enter delivery address below: ☐ No
3. Service Type ☐ Certified Mail® ☐ Priority Mail Express™ ☐ Registered ☐ Return Receipt for Merchandise ☐ Insured Mail ☐ Collect on Delivery
4. Restricted Delivery? (Extra Fee) ☐ Yes
2. Article Number (Transfer from service label) 7014 1820 0001 6619 0909
PS Form 3811, July 2013 Domestic Return Receipt

MACK Energy Corporation

P.O. Box 960
Artesia, NM 88211-0960
Office (575) 748-1288
Fax (575) 746-6539

February 6, 2015

VIA CERTIFIED MAIL 7014 1820 0001 6619 0893
RETURN RECEIPT REQUESTED

Realeza Del Spear, LP
P.O. Box 1684
Midland, TX 79702

Gentlemen:

Enclosed for your review, is a copy of Mack Energy Corporation's application for a Bell Canyon-Cherry Canyon SWD well. Produced water will be injected at a proposed depth of 2395-4395'. The Den SWD #1 located 330 FSL & 1320 FEL, Sec. 25 T23S R27E, Eddy County.

This letter will serve as a notice that Mack Energy Corporation has requested administrative approval from the NMOCD to drill this well into a water disposal well. If you have any objections, you must notify the Oil Conservation Division in Santa Fe in writing at 1220 South St. Francis Drive, Santa Fe, NM 87505 within fifteen (15) days of receiving this letter.

Sincerely,

MACK ENERGY CORPORATION

Deana Weaver
Production Clerk

DW\

Attachments


SENDER: COMPLETE THIS SECTION
■ Complete items 1, 2, and 3. Also complete item 4 if Restricted Delivery is desired.
■ Print your name and address on the reverse so that we can return the card to you.
■ Attach this card to the back of the mailpiece, or on the front if space permits.
1. Article Addressed to:
Realeza Del Spear, LP
P.O. Box 1684
Midland, TX 79702
COMPLETE THIS SECTION ON DELIVERY
A. Signature X ☐ Agent ☐ Addressee
B. Received by (Printed Name) LORI SWINCHER C. Date of Delivery 0/13/1
D. Is delivery address different from item 1? ☐ Yes If YES, enter delivery address below: ☐ No
3. Service Type ☐ Certified Mail® ☐ Priority Mail Express™ ☐ Registered ☐ Return Receipt for Merchandise ☐ Insured Mail ☐ Collect on Delivery
4. Restricted Delivery? (Extra Fee) ☐ Yes
2. Article Number (Transfer from service label) 7014 1820 0001 6619 0893
PS Form 3811, July 2013 Domestic Return Receipt

MACK Energy Corporation

P.O. Box 960
Artesia, NM 88211-0960
Office (575) 748-1288
Fax (575) 746-9539

February 6, 2015

VIA CERTIFIED MAIL 7014 1820 0001 6619 0817
RETURN RECEIPT REQUESTED

Kingdon R. Hughes Family, LP
P.O. Box 2424
Midland, TX 79702

Gentlemen:

Enclosed for your review, is a copy of Mack Energy Corporation's application for a Bell Canyon-Cherry Canyon SWD well. Produced water will be injected at a proposed depth of 2395-4395'. The Den SWD #1 located 330 FSL & 1320 FEL, Sec. 25 T23S R27E, Eddy County.

This letter will serve as a notice that Mack Energy Corporation has requested administrative approval from the NMOCD to drill this well into a water disposal well. If you have any objections, you must notify the Oil Conservation Division in Santa Fe in writing at 1220 South St. Francis Drive, Santa Fe, NM 87505 within fifteen (15) days of receiving this letter.

Sincerely,

MACK ENERGY CORPORATION

Deana Weaver
Deana Weaver
Production Clerk

DW\

Attachments

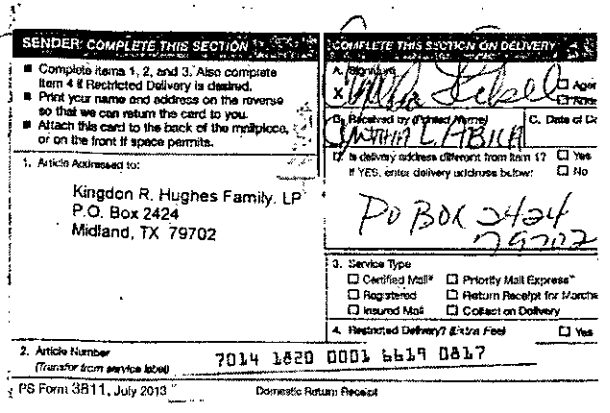
SENDER: COMPLETE THIS SECTION
■ Complete items 1, 2, and 3. Also complete item 4 if Restricted Delivery is desired.
■ Print your name and address on the reverse so that we can return the card to you.
■ Attach this card to the back of the mailpiece, or on the front if space permits.
1. Article Addressed to:
Kingdon R. Hughes Family, LP
P.O. Box 2424
Midland, TX 79702
COMPLETE THIS SECTION ON DELIVERY
A. Signature
X
B. Received by (Printed Name)
C. Date of Delivery
D. Is delivery address different from item 1? ☐ Yes
If YES, enter delivery address below: ☐ No
PO Box 2424
79702
3. Service Type
☐ Certified Mail® ☐ Priority Mail Express™
☐ Registered ☐ Return Receipt for Merchandise
☐ Insured Mail ☐ Collect on Delivery
4. Restricted Delivery? (Extra Fee) ☐ Yes
2. Article Number (Transfer from service label) 7014 1820 0001 6619 0817
PS Form 3811, July 2013 Domestic Return Receipt

MACK Energy Corporation

P.O. Box 960
Artesia, NM 88211-0960
Office (575) 748-1288
Fax (575) 746-9539

February 6, 2015

VIA CERTIFIED MAIL 7014 1820 0001 6619 0831
RETURN RECEIPT REQUESTED

Oak Valley Mineral & Land, LP
P.O. Box 50820
Midland, TX 79710

Gentlemen:

Enclosed for your review, is a copy of Mack Energy Corporation's application for a Bell Canyon-Cherry Canyon SWD well. Produced water will be injected at a proposed depth of 2395-4395'. The Den SWD #1 located 330 FSL & 1320 FEL, Sec. 25 T23S R27E, Eddy County.

This letter will serve as a notice that Mack Energy Corporation has requested administrative approval from the NMOCD to drill this well into a water disposal well. If you have any objections, you must notify the Oil Conservation Division in Santa Fe in writing at 1220 South St. Francis Drive, Santa Fe, NM 87505 within fifteen (15) days of receiving this letter.

Sincerely,

MACK ENERGY CORPORATION

Deana Weaver
Deana Weaver
Production Clerk

DW\

Attachments


SENDER: COMPLETE THIS SECTION
■ Complete items 1, 2, and 3. Also complete item 4 if Restricted Delivery is desired.
■ Print your name and address on the reverse so that we can return the card to you.
■ Attach this card to the back of the mailpiece, or on the front if space permits.
1. Article Addressed to:
Oak Valley Mineral & Land, LP
P.O. Box 50820
Midland, TX 79710
COMPLETE THIS SECTION ON DELIVERY
A. Signature
X
B. Received by (Printed Name)
C. Date of Delivery
D. Is delivery address different from item 1? ☐ Yes
If YES, enter delivery address below: ☐ No
3. Service Type
☐ Certified Mail® ☐ Priority Mail Express™
☐ Registered ☐ Return Receipt for Merchandise
☐ Insured Mail ☐ Collect on Delivery
4. Restricted Delivery? (Extra Fee) ☐ Yes
2. Article Number (Transfer from service label) 7014 1820 0001 6619 0831
PS Form 3811, July 2013 Domestic Return Receipt

MACK Energy Corporation

P.O. Box 960
Artesia, NM 88211-0960
Office (575) 748-1288
Fax (575) 746-9939

February 6, 2015

VIA CERTIFIED MAIL 7014 1820 0001 6619 0879
RETURN RECEIPT REQUESTED

The Sara Schreiber Trust
Diane Daniels Denish, Trustee
c/o Nita Urioste of Keleher & McCleod
P.O. Drawer AA
Albuquerque, NM 87103

Gentlemen:

Enclosed for your review, is a copy of Mack Energy Corporation's application for a Bell Canyon-Cherry Canyon SWD well. Produced water will be injected at a proposed depth of 2395-4395'. The Den SWD #1 located 330 FSL & 1320 FEL, Sec. 25 T23S R27E, Eddy County.

This letter will serve as a notice that Mack Energy Corporation has requested administrative approval from the NMOCD to drill this well into a water disposal well. If you have any objections, you must notify the Oil Conservation Division in Santa Fe in writing at 1220 South St. Francis Drive, Santa Fe, NM 87505 within fifteen (15) days of receiving this letter.

Sincerely,

MACK ENERGY CO

Deana We

Deana Weaver
Production Clerk

DW

Attachments


SENDER: COMPLETE THIS SECTION
■ Complete items 1, 2, and 3. Also complete item 4 if Restricted Delivery is desired.
■ Print your name and address on the reverse so that we can return the card to you.
■ Attach this card to the back of the mailpiece, or on the front if space permits.
1. Article Addressed to:
The Sara Schreiber Trust
Diane Daniels Denish, Trustee
c/o Nita Urioste of Keleher & McCleod
P.O. Drawer AA
Albuquerque, NM 87103
COMPLETE THIS SECTION ON DELIVERY
A. Signature X ☐ Agent ☐ Addressee
B. Received by (Printed Name) C. Date of Delivery
D. Is delivery address different from item 1? ☐ Yes
If YES, enter delivery address below: ☐ No
3. Service Type
☐ Certified Mail® ☐ Priority Mail Express™
☐ Registered ☐ Return Receipt for Merchandise
☐ Insured Mail ☐ Collect on Delivery
4. Restricted Delivery? (Extra Fee) ☐ Yes
2. Article Number (Transfer from service label) 7014 1820 0001 6619 0879
PS Form 3811, July 2013 Domestic Return Receipt

MACK Energy Corporation

P.O. Box 960
Artesia, NM 88211-0960
Office (575) 748-1288
Fax (575) 746-9939

February 6, 2015

VIA CERTIFIED MAIL 7014 1820 0001 6619 1098
RETURN RECEIPT REQUESTED

Janet M. Meredith
9995 Hemlock Street
Rancho Cucamonga, CA 91370

Gentlemen:

Enclosed for your review, is a copy of Mack Energy Corporation's application for a Bell Canyon-Cherry Canyon SWD well. Produced water will be injected at a proposed depth of 2395-4395'. The Den SWD #1 located 330 FSL & 1320 FEL, Sec. 25 T23S R27E, Eddy County.

This letter will serve as a notice that Mack Energy Corporation has requested administrative approval from the NMOCD to drill this well into a water disposal well. If you have any objections, you must notify the Oil Conservation Division in Santa Fe in writing at 1220 South St. Francis Drive, Santa Fe, NM 87505 within fifteen (15) days of receiving this letter.

Sincerely,

MACK ENERGY CORPORATION

Deana Weav

Deana Weaver
Production Clerk

DW

Attachments

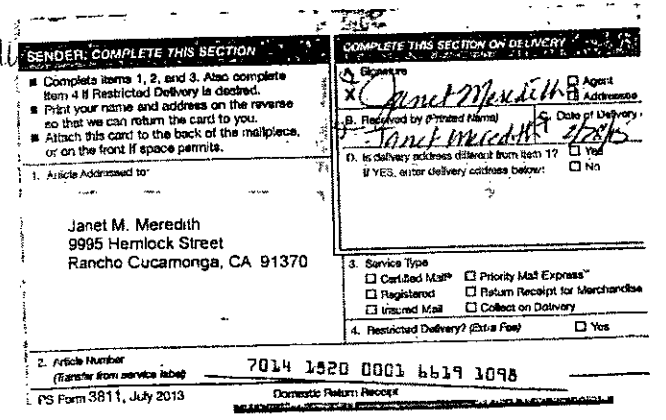
SENDER: COMPLETE THIS SECTION
■ Complete items 1, 2, and 3. Also complete item 4 if Restricted Delivery is desired.
■ Print your name and address on the reverse so that we can return the card to you.
■ Attach this card to the back of the mailpiece, or on the front if space permits.
1. Article Addressed to:
Janet M. Meredith
9995 Hemlock Street
Rancho Cucamonga, CA 91370
COMPLETE THIS SECTION ON DELIVERY
A. Signature X Janet Meredith ☐ Agent ☐ Addressee
B. Received by (Printed Name) C. Date of Delivery
Janet Meredith 2/20/15
D. Is delivery address different from item 1? ☐ Yes
If YES, enter delivery address below: ☐ No
3. Service Type
☐ Certified Mail® ☐ Priority Mail Express™
☐ Registered ☐ Return Receipt for Merchandise
☐ Insured Mail ☐ Collect on Delivery
4. Restricted Delivery? (Extra Fee) ☐ Yes
2. Article Number (Transfer from service label) 7014 1820 0001 6619 1098
PS Form 3811, July 2013 Domestic Return Receipt

MACK Energy Corporation

P.O. Box 960
Artesia, NM 88211-0960
Office (575) 748-1288
Fax (575) 746-9539

February 6, 2015

VIA CERTIFIED MAIL 7014 1820 0001 6619 1074
RETURN RECEIPT REQUESTED

Paula J. Murray
27634 Alarcon
Mission Viejo, CA 92691

Gentlemen:

Enclosed for your review, is a copy of Mack Energy Corporation's application for a Bell Canyon-Cherry Canyon SWD well. Produced water will be injected at a proposed depth of 2395-4395'. The Den SWD #1 located 330 FSL & 1320 FEL, Sec. 25 T23S R27E, Eddy County.

This letter will serve as a notice that Mack Energy Corporation has requested administrative approval from the NMOCD to drill this well into a water disposal well. If you have any objections, you must notify the Oil Conservation Division in Santa Fe in writing at 1220 South St. Francis Drive, Santa Fe, NM 87505 within fifteen (15) days of receiving this letter.

Sincerely,

MACK ENERGY CORPORATION

Deana Weaver
Deana Weaver
Production Clerk

DW\

Attachments


SENDER: COMPLETE THIS SECTION
■ Complete items 1, 2, and 3. Also complete item 4 if Restricted Delivery is desired.
■ Print your name and address on the reverse so that we can return the card to you.
■ Attach this card to the back of the mailpiece, or on the front if space permits.
1. Article Addressed to:
Paula J. Murray
27634 Alarcon
Mission Viejo, CA 92691
COMPLETE THIS SECTION ON DELIVERY
A. Signature
X
☐ Agent
☐ Addressee
B. Received by (Printed Name)
C. Date of Delivery
2/11/15
D. Is delivery address different from item 1? ☐ Yes
If YES, enter delivery address below: ☐ No
3. Service Type
☐ Certified Mail ☐ Priority Mail Express
☐ Registered ☐ Return Receipt for Merchandise
☐ Insured Mail ☐ Collect on Delivery
4. Restricted Delivery? (Extra Fee) ☐ Yes
2. Article Number (Transfer from service label) 7014 1820 0001 6619 1074
PS Form 3811, July 2013 Domestic Return Receipt

MACK Energy Corporation

P.O. Box 960
Artesia, NM 88211-0960
Office (575) 748-1288
Fax (575) 746-9539

February 6, 2015

VIA CERTIFIED MAIL 7014 1820 0001 6619 0800
RETURN RECEIPT REQUESTED

Roy G. Barton Jr. &
Claudia R. Barton
1919 N. Turner St.
Hobbs, NM 88240

Gentlemen:

Enclosed for your review, is a copy of Mack Energy Corporation's application for a Bell Canyon-Cherry Canyon SWD well. Produced water will be injected at a proposed depth of 2395-4395'. The Den SWD #1 located 330 FSL & 1320 FEL, Sec. 25 T23S R27E, Eddy County.

This letter will serve as a notice that Mack Energy Corporation has requested administrative approval from the NMOCD to drill this well into a water disposal well. If you have any objections, you must notify the Oil Conservation Division in Santa Fe in writing at 1220 South St. Francis Drive, Santa Fe, NM 87505 within fifteen (15) days of receiving this letter.

Sincerely,

MACK ENERGY CORPORATION

Deana Weaver
Deana Weaver
Production Clerk

DW\

Attachments

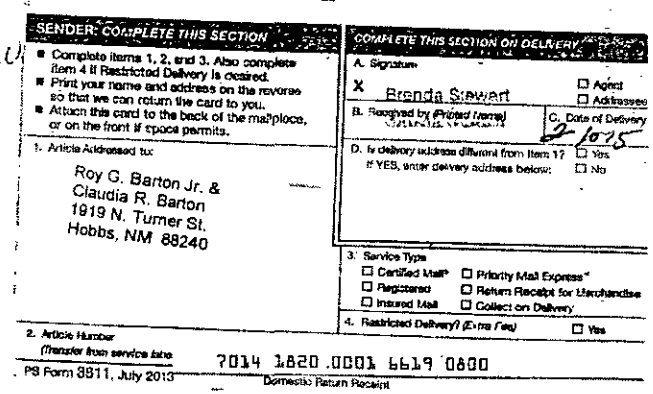
SENDER: COMPLETE THIS SECTION
■ Complete items 1, 2, and 3. Also complete item 4 if Restricted Delivery is desired.
■ Print your name and address on the reverse so that we can return the card to you.
■ Attach this card to the back of the mailpiece, or on the front if space permits.
1. Article Addressed to:
Roy G. Barton Jr. &
Claudia R. Barton
1919 N. Turner St.
Hobbs, NM 88240
COMPLETE THIS SECTION ON DELIVERY
A. Signature
X Brenda Stewart
☐ Agent
☐ Addressee
B. Received by (Printed Name)
C. Date of Delivery
2-10-15
D. Is delivery address different from item 1? ☐ Yes
If YES, enter delivery address below: ☐ No
3. Service Type
☐ Certified Mail ☐ Priority Mail Express
☐ Registered ☐ Return Receipt for Merchandise
☐ Insured Mail ☐ Collect on Delivery
4. Restricted Delivery? (Extra Fee) ☐ Yes
2. Article Number (Transfer from service label) 7014 1820 0001 6619 0800
PS Form 3811, July 2013 Domestic Return Receipt

MACK Energy Corporation
P.O. Box 960
Artesia, NM 88211-0960
Office (575) 748-1288
Fax (575) 746-9539

February 6, 2015

VIA CERTIFIED MAIL 7014 1820 0001 6619 0985
RETURN RECEIPT REQUESTED

R.R. Hinkle Company, Inc.
P.O. Box 2292
Roswell, NM 88202

Gentlemen:

Enclosed for your review, is a copy of Mack Energy Corporation's application for a Bell Canyon-Cherry Canyon SWD well. Produced water will be injected at a proposed depth of 2395-4395'. The Den SWD #1 located 330 FSL & 1320 FEL, Sec. 25 T23S R27E, Eddy County.

This letter will serve as a notice that Mack Energy Corporation has requested administrative approval from the NMOCD to drill this well into a water disposal well. If you have any objections, you must notify the Oil Conservation Division in Santa Fe in writing at 1220 South St. Francis Drive; Santa Fe, NM 87505 within fifteen (15) days of receiving this letter.

Sincerely,

MACK ENERGY CORPORATION

Deana Weaver

Deana Weaver
Production Clerk

DW\

Attachments


SENDER: COMPLETE THIS SECTION
■ Complete items 1, 2, and 3. Also complete item 4 if Restricted Delivery is desired.
■ Print your name and address on the reverse so that we can return the card to you.
■ Attach this card to the back of the mailpiece, or on the front if space permits.
1. Article Addressed to:
R.R. Hinkle Company, Inc.
P.O. Box 2292
Roswell, NM 88202
COMPLETE THIS SECTION ON DELIVERY
A. Signature
B. Received by (Printed Name)
C. Date of Delivery
D. Is delivery address different from item 1? ☐ Yes
If YES, enter delivery address below: ☐ No
3. Service Type
☐ Certified Mail® ☐ Priority Mail Express™
☐ Registered ☐ Return Receipt for Merchandise
☐ Insured Mail ☐ Collect on Delivery
4. Restricted Delivery? (Extra Fee) ☐ Yes
2. Article Number (Transfer from service label) 7014 1820 0001 6619 0985
PS Form 3811, July 2013 Domestic Return Receipt

MACK Energy Corporation
P.O. Box 960
Artesia, NM 88211-0960
Office (575) 748-1288
Fax (575) 746-9539

February 6, 2015

VIA CERTIFIED MAIL 7014 1820 0001 6619 0992
RETURN RECEIPT REQUESTED

Gourley Royalty Company, LLC
Vincent H. Gourley
P.O. Box 2215
Ardmore, OK 73402

Gentlemen:

Enclosed for your review, is a copy of Mack Energy Corporation's application for a Bell Canyon-Cherry Canyon SWD well. Produced water will be injected at a proposed depth of 2395-4395'. The Den SWD #1 located 330 FSL & 1320 FEL, Sec. 25 T23S R27E, Eddy County.

This letter will serve as a notice that Mack Energy Corporation has requested administrative approval from the NMOCD to drill this well into a water disposal well. If you have any objections, you must notify the Oil Conservation Division in Santa Fe in writing at 1220 South St. Francis Drive, Santa Fe, NM 87505 within fifteen (15) days of receiving this letter.

Sincerely,

MACK ENERGY CORPORATION

Deana Weaver

Deana Weaver
Production Clerk

DW\

Attachments

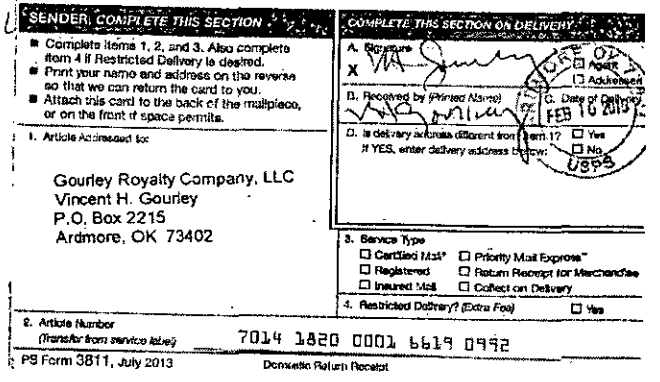
SENDER: COMPLETE THIS SECTION
■ Complete items 1, 2, and 3. Also complete item 4 if Restricted Delivery is desired.
■ Print your name and address on the reverse so that we can return the card to you.
■ Attach this card to the back of the mailpiece, or on the front if space permits.
1. Article Addressed to:
Gourley Royalty Company, LLC
Vincent H. Gourley
P.O. Box 2215
Ardmore, OK 73402
COMPLETE THIS SECTION ON DELIVERY
A. Signature
B. Received by (Printed Name)
C. Date of Delivery
FEB 16 2015
D. Is delivery address different from item 1? ☐ Yes
If YES, enter delivery address below: ☐ No
3. Service Type
☐ Certified Mail® ☐ Priority Mail Express™
☐ Registered ☐ Return Receipt for Merchandise
☐ Insured Mail ☐ Collect on Delivery
4. Restricted Delivery? (Extra Fee) ☐ Yes
2. Article Number (Transfer from service label) 7014 1820 0001 6619 0992
PS Form 3811, July 2013 Domestic Return Receipt

MACK Energy Corporation

P.O. Box 960
Artesia, NM 88211-0960
Office (575) 748-1288
Fax (575) 746-9539

February 6, 2015

VIA CERTIFIED MAIL 7014 1820 0001 6619 1005
RETURN RECEIPT REQUESTED

Donald G. Gourley
526 West Taos
Hobbs, NM 88240

Gentlemen:

Enclosed for your review, is a copy of Mack Energy Corporation's application for a Bell Canyon-Cherry Canyon SWD well. Produced water will be injected at a proposed depth of 2395-4395'. The Den SWD #1 located 330 FSL & 1320 FEL, Sec. 25 T23S R27E, Eddy County.

This letter will serve as a notice that Mack Energy Corporation has requested administrative approval from the NMOCD to drill this well into a water disposal well. If you have any objections, you must notify the Oil Conservation Division in Santa Fe in writing at 1220 South St. Francis Drive, Santa Fe, NM 87505 within fifteen (15) days of receiving this letter.

Sincerely,

MACK ENERGY CORPORATION

Deana Weaver
Production Clerk

DW\

Attachments

SENDER: COMPLETE THIS SECTION
- Complete items 1, 2, and 3. Also complete item 4 if Restricted Delivery is desired.
- Print your name and address on the reverse so that we can return the card to you.
- Attach this card to the back of the mailpiece, or on the front if space permits.

1. Article Addressed to:
Donald G. Gourley
526 West Taos
Hobbs, NM 88240

COMPLETE THIS SECTION ON DELIVERY
A. Signature: X [signature] ☐ Agent ☐ Addressee
B. Received by (Printed Name) | C. Date of Delivery: 2/9
D. Is delivery address different from item 1? ☐ Yes If YES, enter delivery address below: ☐ No

3. Service Type: ☐ Certified Mail® ☐ Priority Mail Express™ ☐ Registered ☐ Return Receipt for Merchandise ☐ Insured Mail ☐ Collect on Delivery
4. Restricted Delivery? (Extra Fee) ☐ Yes

2. Article Number (Transfer from service label) 7014 1820 0001 6619 1005

PS Form 3811, July 2013 Domestic Return Receipt

MACK Energy Corporation

P.O. Box 960
Artesia, NM 88211-0960
Office (575) 748-1288
Fax (575) 746-9539

February 6, 2015

VIA CERTIFIED MAIL 7014 1820 0001 6619 0848
RETURN RECEIPT REQUESTED

Southwest Petroleum Land Services, LLC
1901 West 4th Street
Roswell, NM 88201

Gentlemen:

Enclosed for your review, is a copy of Mack Energy Corporation's application for a Bell Canyon-Cherry Canyon SWD well. Produced water will be injected at a proposed depth of 2395-4395'. The Den SWD #1 located 330 FSL & 1320 FEL, Sec. 25 T23S R27E, Eddy County.

This letter will serve as a notice that Mack Energy Corporation has requested administrative approval from the NMOCD to drill this well into a water disposal well. If you have any objections, you must notify the Oil Conservation Division in Santa Fe in writing at 1220 South St. Francis Drive, Santa Fe, NM 87505 within fifteen (15) days of receiving this letter.

Sincerely,

MACK ENERGY CORPORATION

Deana Weaver
Production Clerk

DW\

Attachments

SENDER: COMPLETE THIS SECTION
- Complete items 1, 2, and 3. Also complete item 4 if Restricted Delivery is desired.
- Print your name and address on the reverse so that we can return the card to you.
- Attach this card to the back of the mailpiece, or on the front if space permits.

1. Article Addressed to:
Southwest Petroleum Land Services, LLC
1901 West 4th Street
Roswell, NM 88201

COMPLETE THIS SECTION ON DELIVERY
A. Signature: X [signature] ☐ Age ☐ Ad
B. Received by (Printed Name): J Schutte | C. Date of D: 2-11-15
D. Is delivery address different from item 1? ☐ Yes If YES, enter delivery address below: ☐ No

3. Service Type: ☐ Certified Mail® ☐ Priority Mail Express™ ☐ Registered ☐ Return Receipt for Merch ☐ Insured Mail ☐ Collect on Delivery
4. Restricted Delivery? (Extra Fee) ☐ Ye

2. Article Number (Transfer from service label) 7014 1820 0001 6619 0848

PS Form 3811, July 2013 Domestic Return Receipt

MACK Energy Corporation

P.O. Box 960
Artesia, NM 88211-0960
Office (575) 748-1288
Fax (575) 746-9939

February 6, 2015

VIA CERTIFIED MAIL 7014 1820 0001 6619 0855
RETURN RECEIPT REQUESTED

Suzanne Schreiber
c/o Nita Urioste of Keleher & McCleod
P.O. Drawer AA
Albuquerque, NM 87103

Gentlemen:

Enclosed for your review, is a copy of Mack Energy Corporation's application for a Bell Canyon-Cherry Canyon SWD well. Produced water will be injected at a proposed depth of 2395-4395'. The Den SWD #1 located 330 FSL & 1320 FEL, Sec. 25 T23S R27E, Eddy County.

This letter will serve as a notice that Mack Energy Corporation has requested administrative approval from the NMOCD to drill this well into a water disposal well. If you have any objections, you must notify the Oil Conservation Division in Santa Fe in writing at 1220 South St. Francis Drive, Santa Fe, NM 87505 within fifteen (15) days of receiving this letter.

Sincerely,

MACK ENERGY CORPORATION

Deana Weaver
Deana Weaver
Production Clerk

DW

Attachments

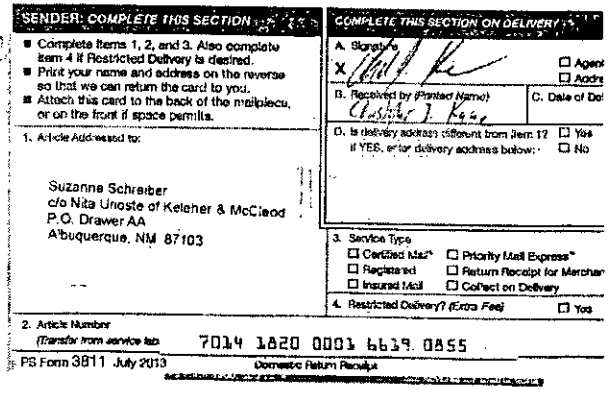
SENDER: COMPLETE THIS SECTION
■ Complete items 1, 2, and 3. Also complete item 4 if Restricted Delivery is desired.
■ Print your name and address on the reverse so that we can return the card to you.
■ Attach this card to the back of the mailpiece, or on the front if space permits.
1. Article Addressed to:
Suzanne Schreiber
c/o Nita Urioste of Keleher & McCleod
P.O. Drawer AA
Albuquerque, NM 87103
COMPLETE THIS SECTION ON DELIVERY
A. Signature
B. Received by (Printed Name)
C. Date of Del
D. Is delivery address different from item 1? ☐ Yes
If YES, enter delivery address below: ☐ No
3. Service Type
☐ Certified Mail® ☐ Priority Mail Express™
☐ Registered ☐ Return Receipt for Merchan
☐ Insured Mail ☐ Collect on Delivery
4. Restricted Delivery? (Extra Fee) ☐ Yes
2. Article Number (Transfer from service label) 7014 1820 0001 6619 0855
PS Form 3811 July 2013 Domestic Return Receipt

MACK Energy Corporation

P.O. Box 960
Artesia, NM 88211-0960
Office (575) 748-1288
Fax (575) 746-9939

February 6, 2015

VIA CERTIFIED MAIL 7014 1820 0001 6619 1036
RETURN RECEIPT REQUESTED

James W. Marbach
1762 Queen Highway
Carlsbad, NM 88220

Gentlemen:

Enclosed for your review, is a copy of Mack Energy Corporation's application for a Bell Canyon-Cherry Canyon SWD well. Produced water will be injected at a proposed depth of 2395-4395'. The Den SWD #1 located 330 FSL & 1320 FEL, Sec. 25 T23S R27E, Eddy County.

This letter will serve as a notice that Mack Energy Corporation has requested administrative approval from the NMOCD to drill this well into a water disposal well. If you have any objections, you must notify the Oil Conservation Division in Santa Fe in writing at 1220 South St. Francis Drive, Santa Fe, NM 87505 within fifteen (15) days of receiving this letter.

Sincerely,

MACK ENERGY CORPORATION

Deana Weaver
Deana Weaver
Production Clerk

DW

Attachments

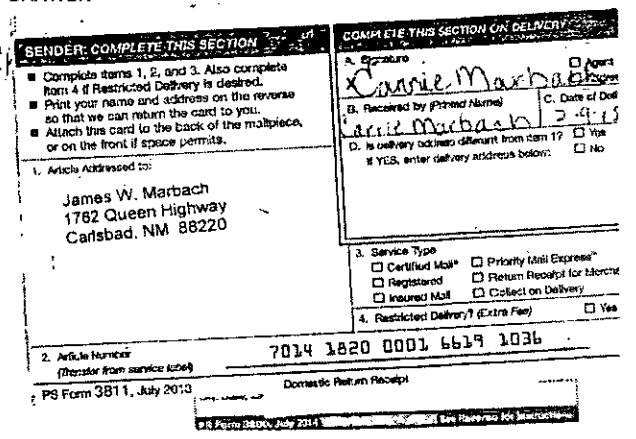
SENDER: COMPLETE THIS SECTION
■ Complete items 1, 2, and 3. Also complete item 4 if Restricted Delivery is desired.
■ Print your name and address on the reverse so that we can return the card to you.
■ Attach this card to the back of the mailpiece, or on the front if space permits.
1. Article Addressed to:
James W. Marbach
1762 Queen Highway
Carlsbad, NM 88220
COMPLETE THIS SECTION ON DELIVERY
A. Signature
B. Received by (Printed Name)
C. Date of Del
D. Is delivery address different from item 1? ☐ Yes
If YES, enter delivery address below: ☐ No
3. Service Type
☐ Certified Mail® ☐ Priority Mail Express™
☐ Registered ☐ Return Receipt for Merchan
☐ Insured Mail ☐ Collect on Delivery
4. Restricted Delivery? (Extra Fee) ☐ Yes
2. Article Number (Transfer from service label) 7014 1820 0001 6619 1036
PS Form 3811, July 2013 Domestic Return Receipt

MACK Energy Corporation

P.O. Box 960
Artesia, NM 88211-0960
Office (575) 748-1288
Fax (575) 746-9539

February 6, 2015

VIA CERTIFIED MAIL 7014 1820 0001 6619 1043
RETURN RECEIPT REQUESTED

Justin McClelland
505 LaFonda Drive
Roswell, NM 88201

Gentlemen:

Enclosed for your review, is a copy of Mack Energy Corporation's application for a Bell Canyon-Cherry Canyon SWD well. Produced water will be injected at a proposed depth of 2395-4395'. The Den SWD #1 located 330 FSL & 1320 FEL, Sec. 25 T23S R27E, Eddy County.

This letter will serve as a notice that Mack Energy Corporation has requested administrative approval from the NMOCD to drill this well into a water disposal well. If you have any objections, you must notify the Oil Conservation Division in Santa Fe in writing at 1220 South St. Francis Drive, Santa Fe, NM 87505 within fifteen (15) days of receiving this letter.

Sincerely,

MACK ENERGY CORPORATION

Deana Weaver
Deana Weaver
Production Clerk

DW

Attachments

SENDER: COMPLETE THIS SECTION
- Complete items 1, 2, and 3. Also complete item 4 if Restricted Delivery is desired.
- Print your name and address on the reverse so that we can return the card to you.
- Attach this card to the back of the mailpiece, or on the front if space permits.

1. Article Addressed to:

Justin McClelland
505 LaFonda Drive
Roswell, NM 88201

COMPLETE THIS SECTION ON DELIVERY
A. Signature: X Nancy Ann McDonald ☐ Agent ☐ Addressee
B. Received by (Printed Name): M. McDonald C. Date of Delivery: 2/9/15
D. Is delivery address different from item 1? ☐ Yes If YES, enter delivery address below: ☐ No

3. Service Type
☐ Certified Mail® ☐ Priority Mail Express™
☐ Registered ☐ Return Receipt for Merchandise
☐ Insured Mail ☐ Collect on Delivery
4. Restricted Delivery? (Extra Fee) ☐ Yes

2. Article Number (Transfer from service label) 7014 1820 0001 6619 1043

PS Form 3811, July 2013 Domestic Return Receipt

MACK Energy Corporation

P.O. Box 960
Artesia, NM 88211-0960
Office (575) 748-1288
Fax (575) 746-9539

February 6, 2015

VIA CERTIFIED MAIL 7014 1820 0001 6619 1135
RETURN RECEIPT REQUESTED

Featherstone Development Corp.
P.O. Box 429
Roswell, NM 88202

Gentlemen:

Enclosed for your review, is a copy of Mack Energy Corporation's application for a Bell Canyon-Cherry Canyon SWD well. Produced water will be injected at a proposed depth of 2395-4395'. The Den SWD #1 located 330 FSL & 1320 FEL, Sec. 25 T23S R27E, Eddy County.

This letter will serve as a notice that Mack Energy Corporation has requested administrative approval from the NMOCD to drill this well into a water disposal well. If you have any objections, you must notify the Oil Conservation Division in Santa Fe in writing at 1220 South St. Francis Drive, Santa Fe, NM 87505 within fifteen (15) days of receiving this letter.

Sincerely,

MACK ENERGY CORPORATION

Deana Weaver
Deana Weaver
Production Clerk

DW

Attachments

SENDER: COMPLETE THIS SECTION
- Complete items 1, 2, and 3. Also complete item 4 if Restricted Delivery is desired.
- Print your name and address on the reverse so that we can return the card to you.
- Attach this card to the back of the mailpiece, or on the front if space permits.

1. Article Addressed to:

Featherstone Development Corp.
P.O. Box 429
Roswell, NM 88202

COMPLETE THIS SECTION ON DELIVERY
A. Signature: X J Andazola ☐ Agent ☐ Addressee
B. Received by (Printed Name): Jim Andazola C. Date of Delivery:
D. Is delivery address different from item 1? ☐ Yes If YES, enter delivery address below: ☐ No

3. Service Type
☐ Certified Mail® ☐ Priority Mail Express™
☐ Registered ☐ Return Receipt for Merchandise
☐ Insured Mail ☐ Collect on Delivery
4. Restricted Delivery? ☐ Yes

2. Article Number (Transfer from service label) 7014 1820 0001 6619 1135

PS Form 3811, July 2013 Domestic Return Receipt

MACK Energy Corporation

P.O. Box 960
Artesia, NM 88211-0960
Office (575) 748-1288
Fax (575) 746-9539

February 6, 2015

VIA CERTIFIED MAIL 7014 1820 0001 6619 1159
RETURN RECEIPT REQUESTED

MRC Permian Company
5400 LBJ Freeway, Suite 1500
Dallas, TX 75240

Gentlemen:

Enclosed for your review, is a copy of Mack Energy Corporation's application for a Bell Canyon-Cherry Canyon SWD well. Produced water will be injected at a proposed depth of 2395-4395'. The Den SWD #1 located 330 FSL & 1320 FEL, Sec. 25 T23S R27E, Eddy County.

This letter will serve as a notice that Mack Energy Corporation has requested administrative approval from the NMOCD to drill this well into a water disposal well. If you have any objections, you must notify the Oil Conservation Division in Santa Fe in writing at 1220 South St. Francis Drive, Santa Fe, NM 87505 within fifteen (15) days of receiving this letter.

Sincerely,

MACK ENERGY CORPORATION

Deana Weaver
Production Clerk

DW\

Attachments

SENDER: COMPLETE THIS SECTION
- Complete items 1, 2, and 3. Also complete item 4 if Restricted Delivery is desired.
- Print your name and address on the reverse so that we can return the card to you.
- Attach this card to the back of the mailpiece, or on the front if space permits.

MRC Permian Company
5400 LBJ Freeway,
Suite 1500
Dallas, TX 75240

COMPLETE THIS SECTION ON DELIVERY
A. Signature: X [signature] ☐ Agent ☐ Addressee
B. Received by (Printed Name): A. Patel C. Date of Delivery: 2-9-15
D. Is delivery address different from item 1? ☐ Yes If YES, enter delivery address below: ☐ No
3. Service Type: ☐ Certified Mail® ☐ Priority Mail Express™ ☐ Registered ☐ Return Receipt for Merchandise ☐ Insured Mail ☐ Collect on Delivery
4. Restricted Delivery? (Extra Fee) ☐ Yes
2. Article Number (Transfer from service label): 7014 1820 0001 6619 1159
PS Form 3811, July 2013 Domestic Return Receipt

MACK Energy Corporation

P.O. Box 960
Artesia, NM 88211-0960
Office (575) 748-1288
Fax (575) 746-9539

February 6, 2015

VIA CERTIFIED MAIL 7014 1820 0001 6619 1166
RETURN RECEIPT REQUESTED

Abo Petroleum Corp.
105 S. 4th Street
Artesia, NM 88210

Gentlemen:

Enclosed for your review, is a copy of Mack Energy Corporation's application for a Bell Canyon-Cherry Canyon SWD well. Produced water will be injected at a proposed depth of 2395-4395'. The Den SWD #1 located 330 FSL & 1320 FEL, Sec. 25 T23S R27E, Eddy County.

This letter will serve as a notice that Mack Energy Corporation has requested administrative approval from the NMOCD to drill this well into a water disposal well. If you have any objections, you must notify the Oil Conservation Division in Santa Fe in writing at 1220 South St. Francis Drive, Santa Fe, NM 87505 within fifteen (15) days of receiving this letter.

Sincerely,

MACK ENERGY CORPORATION

Deana Weaver
Production Clerk

DW\

Attachments

SENDER: COMPLETE THIS SECTION
- Complete items 1, 2, and 3. Also complete item 4 if Restricted Delivery is desired.
- Print your name and address on the reverse so that we can return the card to you.
- Attach this card to the back of the mailpiece, or on the front if space permits.

1. Article Addressed to:
Abo Petroleum Corp.
105 S. 4th Street
Artesia, NM 88210

COMPLETE THIS SECTION ON DELIVERY
A. Signature: X [signature] ☐ Agent ☐ Addressee
B. Received by (Printed Name): 3 Ulerts C. Date of Delivery
D. Is delivery address different from item 1? ☐ Yes If YES, enter delivery address below: ☐ No
3. Service Type: ☐ Certified Mail® ☐ Priority Mail Express™ ☐ Registered ☐ Return Receipt for Merchandise ☐ Insured Mail ☐ Collect on Delivery
4. Restricted Delivery? (Extra Fee) ☐ Yes
2. Article Number (Transfer from service label): 7014 1820 0001 6619 1166
PS Form 3811, July 2013 Domestic Return Receipt

MACK Energy Corporation

P.O. Box 960
Artesia, NM 88211-0960
Office (575) 748-1288
Fax (575) 746-9539

February 6, 2015

VIA CERTIFIED MAIL 7014 1820 0001 6619 1173
RETURN RECEIPT REQUESTED

Myco Industries, Inc.
105 S. 4th Street
Artesia, NM 88210

Gentlemen:

Enclosed for your review, is a copy of Mack Energy Corporation's application for a Bell Canyon-Cherry Canyon SWD well. Produced water will be injected at a proposed depth of 2395-4395'. The Den SWD #1 located 330 FSL & 1320 FEL, Sec. 25 T23S R27E, Eddy County.

This letter will serve as a notice that Mack Energy Corporation has requested administrative approval from the NMOCD to drill this well into a water disposal well. If you have any objections, you must notify the Oil Conservation Division in Santa Fe in writing at 1220 South St. Francis Drive, Santa Fe, NM 87505 within fifteen (15) days of receiving this letter.

Sincerely,

MACK ENERGY CORPORATION

Deana Weaver
Production Clerk

DW

Attachments

SENDER: COMPLETE THIS SECTION
- Complete items 1, 2, and 3. Also complete item 4 if Restricted Delivery is desired.
- Print your name and address on the reverse so that we can return the card to you.
- Attach this card to the back of the mailpiece, or on the front if space permits.

1. Article Addressed to:
Myco Industries, Inc.
105 S. 4th Street
Artesia, NM 88210

COMPLETE THIS SECTION ON DELIVERY
A. Signature: X ☐ Agent ☐ Addressee
B. Received by (Printed Name): Shurlie C. Date of Delivery
D. Is delivery address different from item 1? ☐ Yes If YES, enter delivery address below: ☐ No

3. Service Type: ☐ Certified Mail ☐ Priority Mail Express ☐ Registered ☐ Return Receipt for Merchandise ☐ Insured Mail ☐ Collect on Delivery
4. Restricted Delivery? (Extra Fee) ☐ Yes

2. Article Number (Transfer from service label) 7014 1820 0001 6619 1173
PS Form 3811, July 2013 Domestic Return Receipt

MACK Energy Corporation

P.O. Box 960
Artesia, NM 88211-0960
Office (575) 748-1288
Fax (575) 746-9539

February 6, 2015

VIA CERTIFIED MAIL 7014 1820 0001 6619 1180
RETURN RECEIPT REQUESTED

Oxy Y-1 Company
P.O. Box 4294
Houston, TX 77210

Gentlemen:

Enclosed for your review, is a copy of Mack Energy Corporation's application for a Bell Canyon-Cherry Canyon SWD well. Produced water will be injected at a proposed depth of 2395-4395'. The Den SWD #1 located 330 FSL & 1320 FEL, Sec. 25 T23S R27E, Eddy County.

This letter will serve as a notice that Mack Energy Corporation has requested administrative approval from the NMOCD to drill this well into a water disposal well. If you have any objections, you must notify the Oil Conservation Division in Santa Fe in writing at 1220 South St. Francis Drive, Santa Fe, NM 87505 within fifteen (15) days of receiving this letter.

Sincerely,

MACK ENERGY CORPORATION

Deana Weaver
Production Clerk

DW

Attachments

SENDER: COMPLETE THIS SECTION
- Complete items 1, 2, and 3. Also complete item 4 if Restricted Delivery is desired.
- Print your name and address on the reverse so that we can return the card to you.
- Attach this card to the back of the mailpiece, or on the front if space permits.

1. Article Addressed to:
Oxy Y-1 Company
P.O. Box 4294
Houston, TX 77210

COMPLETE THIS SECTION ON DELIVERY
A. Signature: X ☐ Agent
B. Received by (Printed Name): Jacob C. Date of Delivery
D. Is delivery address different from item 1? ☐ Yes If YES, enter delivery address below: ☐ No

3. Service Type: ☐ Certified Mail ☐ Priority Mail Express ☐ Registered ☐ Return Receipt for Merchandise ☐ Insured Mail ☐ Collect on Delivery
4. Restricted Delivery? (Extra Fee) ☐ Yes

2. Article Number (Transfer from service label) 7014 1820 0001 6619 1180
PS Form 3811, July 2013 Domestic Return Receipt

MACK Energy Corporation

P.O. Box 960
Artesia, NM 88211-0960
Office (575) 748-1288
Fax (575) 746-9539

February 6, 2015

VIA CERTIFIED MAIL 7014 1820 0001 6619 1197
RETURN RECEIPT REQUESTED

Merit Management Partners, IV LP
13727 Noel Road, Ste 500
Dallas, TX 75240

Gentlemen:

Enclosed for your review, is a copy of Mack Energy Corporation's application for a Bell Canyon-Cherry Canyon SWD well. Produced water will be injected at a proposed depth of 2395-4395'. The Den SWD #1 located 330 FSL & 1320 FEL, Sec. 25 T23S R27E, Eddy County.

This letter will serve as a notice that Mack Energy Corporation has requested administrative approval from the NMOCD to drill this well into a water disposal well. If you have any objections, you must notify the Oil Conservation Division in Santa Fe in writing at 1220 South St. Francis Drive, Santa Fe, NM 87505 within fifteen (15) days of receiving this letter.

Sincerely,

MACK ENERGY CORPORATION

Deana Weaver
Deana Weaver
Production Clerk

DW

Attachments

SENDER: COMPLETE THIS SECTION
- Complete items 1, 2, and 3. Also complete item 4 if Restricted Delivery is desired.
- Print your name and address on the reverse so that we can return the card to you.
- Attach this card to the back of the mailpiece, or on the front if space permits.

1. Article Addressed to: Merit Management Partners, IV LP, 13727 Noel Road, Ste 500, Dallas, TX 75240

COMPLETE THIS SECTION ON DELIVERY
A. Signature: X Donnita Wemer ☐ Agent ☐ Addressee
B. Received by (Printed Name): Donnita Wemer
C. Date of Delivery: 2/11/15
D. Is delivery address different from item 1? ☐ Yes ☐ No
If YES, enter delivery address below:

3. Service Type: ☐ Certified Mail® ☐ Priority Mail Express™ ☐ Registered ☐ Return Receipt for Merchandise ☐ Insured Mail ☐ Collect on Delivery
4. Restricted Delivery? (Extra Fee) ☐ Yes

2. Article Number (Transfer from service label): 7014 1820 0001 6619 1197

PS Form 3811, July 2013 Domestic Return Receipt

MACK Energy Corporation

P.O. Box 960
Artesia, NM 88211-0960
Office (575) 748-1288
Fax (575) 746-9539

February 6, 2015

VIA CERTIFIED MAIL 7014 1820 0001 6619 1142
RETURN RECEIPT REQUESTED

Yates Petroleum Corp.
105 S. 4th Street
Artesia, NM 88210

Gentlemen:

Enclosed for your review, is a copy of Mack Energy Corporation's application for a Bell Canyon-Cherry Canyon SWD well. Produced water will be injected at a proposed depth of 2395-4395'. The Den SWD #1 located 330 FSL & 1320 FEL, Sec. 25 T23S R27E, Eddy County.

This letter will serve as a notice that Mack Energy Corporation has requested administrative approval from the NMOCD to drill this well into a water disposal well. If you have any objections, you must notify the Oil Conservation Division in Santa Fe in writing at 1220 South St. Francis Drive, Santa Fe, NM 87505 within fifteen (15) days of receiving this letter.

Sincerely,

MACK ENERGY CORPORATION

Deana Weaver
Deana Weaver
Production Clerk

DW

Attachments

SENDER: COMPLETE THIS SECTION
- Complete items 1, 2, and 3. Also complete item 4 if Restricted Delivery is desired.
- Print your name and address on the reverse so that we can return the card to you.
- Attach this card to the back of the mailpiece, or on the front if space permits.

1. Article Addressed to: Yates Petroleum Corp., 105 S. 4th Street, Artesia, NM 88210

COMPLETE THIS SECTION ON DELIVERY
A. Signature: X ☐ Agent ☐ Addressee
B. Received by (Printed Name)
C. Date of Delivery
D. Is delivery address different from item 1? ☐ Yes ☐ No
If YES, enter delivery address below:

3. Service Type: ☐ Certified Mail® ☐ Priority Mail Express™ ☐ Registered ☐ Return Receipt for Merchandise ☐ Insured Mail ☐ Collect on Delivery
4. Restricted Delivery? (Extra Fee) ☐ Yes

2. Article Number (Transfer from service label): 7014 1820 0001 6619 1142

PS Form 3811, July 2013 Domestic Return Receipt

MACK Energy Corporation

February 24, 2015

VIA CERTIFIED MAIL 7014 1820 0001 6619 1265
RETURN RECEIPT REQUESTED

The Sara Schreiber Trust
Diane Daniels Denish, Trustee
2604 Morrow Road N.E.
Albuquerque, NM 87106

Gentlemen:

Enclosed for your review, is a copy of Mack Energy Corporation's application for a Bell Canyon-Cherry Canyon SWD well. Produced water will be injected at a proposed depth of 2395-4395'. The Den SWD #1 located 330 FSL & 1320 FEL, Sec. 25 T23S R27E, Eddy County.

This letter will serve as a notice that Mack Energy Corporation has requested administrative approval from the NMOCD to drill this well into a water disposal well. If you have any objections, you must notify the Oil Conservation Division in Santa Fe in writing at 1220 South St. Francis Drive, Santa Fe, NM 87505 within fifteen (15) days of receiving this letter.

Sincerely,

MACK ENERGY CORPORATION

Deana Weaver
Production Clerk

DW\

Attachments

SENDER: COMPLETE THIS SECTION
- Complete items 1, 2, and 3. Also complete item 4 if Restricted Delivery is desired.
- Print your name and address on the reverse so that we can return the card to you.
- Attach this card to the back of the mailpiece, or on the front if space permits.

1. Article Addressed to:

Diane Daniels Denish
2604 Morrow Road N.E.
Albuquerque, NM 87106

COMPLETE THIS SECTION ON DELIVERY
A. Signature: X Diane Daniels Denish ☐ Agent ☐ Addressee
B. Received by (Printed Name): DIANE DENISH
C. Date of Delivery: 0302 15
D. Is delivery address different from item 1? ☐ Yes
If YES, enter delivery address below: ☐ No

3. Service Type: ☐ Certified Mail® ☐ Priority Mail Express™ ☐ Registered ☐ Return Receipt for Merchandise ☐ Insured Mail ☐ Collect on Delivery
4. Restricted Delivery? (Extra Fee) ☐ Yes

2. Article Number (Transfer from service label): 7014 1820 0001 6619 1265

PS Form 3811, July 2013 Domestic Return Receipt

MACK Energy Corporation

February 24, 2015

VIA CERTIFIED MAIL 7014 1820 0001 6619 1265
RETURN RECEIPT REQUESTED

Diane Daniels Denish
2604 Morrow Road N.E.
Albuquerque, NM 87106

Gentlemen:

Enclosed for your review, is a copy of Mack Energy Corporation's application for a Bell Canyon-Cherry Canyon SWD well. Produced water will be injected at a proposed depth of 2395-4395'. The Den SWD #1 located 330 FSL & 1320 FEL, Sec. 25 T23S R27E, Eddy County.

This letter will serve as a notice that Mack Energy Corporation has requested administrative approval from the NMOCD to drill this well into a water disposal well. If you have any objections, you must notify the Oil Conservation Division in Santa Fe in writing at 1220 South St. Francis Drive, Santa Fe, NM 87505 within fifteen (15) days of receiving this letter.

Sincerely,

MACK ENERGY CORPORATION

Deana Weaver
Production Clerk

DW\

Attachments

MACK Energy Corporation
P.O. Box 960
Artesia, NM 88211-0960
Office (575) 748-1288
Fax (575) 746-9539

February 6, 2015

VIA CERTIFIED MAIL 7014 1820 0001 6619 0930
RETURN RECEIPT REQUESTED

Chevron
1400 Smith Street
Houston, TX 77027

Gentlemen:

Enclosed for your review, is a copy of Mack Energy Corporation's application for a Bell Canyon-Cherry Canyon SWD well. Produced water will be injected at a proposed depth of 2395-4395'. The Den SWD #1 located 330 FSL & 1320 FEL, Sec. 25 T23S R27E, Eddy County.

This letter will serve as a notice that Mack Energy Corporation has requested administrative approval from the NMOCD to drill this well into a water disposal well. If you have any objections, you must notify the Oil Conservation Division in Santa Fe in writing at 1220 South St. Francis Drive, Santa Fe, NM 87505 within fifteen (15) days of receiving this letter.

Sincerely,

MACK ENERGY CORPORATION

Deana Weaver
Production Clerk

DW

Attachments

SENDER: COMPLETE THIS SECTION
- Complete items 1, 2, and 3. Also complete item 4 if Restricted Delivery is desired.
- Print your name and address on the reverse so that we can return the card to you.
- Attach this card to the back of the mailpiece, or on the front if space permits.

1. Article Addressed to:
Chevron
1400 Smith Street
Houston, TX [redacted]
77002

COMPLETE THIS SECTION ON DELIVERY
A. Signature X ☐ Agent ☐ Addressee
B. Received by (Printed Name) C. Date of Delivery
D. Is delivery address different from item 1? ☐ Yes If YES, enter delivery address below: ☐ No
3. Service Type ☐ Certified Mail® ☐ Priority Mail Express™ ☐ Registered ☐ Return Receipt for Merchandise ☐ Insured Mail ☐ Collect on Delivery
4. Restricted Delivery? (Extra Fee) ☐ Yes

2. Article Number (Transfer from service label) 7014 1820 0001 6619 0930
PS Form 3811, July 2013 Domestic Return Receipt

MACK Energy Corporation
P.O. Box 960
Artesia, NM 88211-0960
Office (575) 748-1288
Fax (575) 746-9539

February 6, 2015

VIA CERTIFIED MAIL 7014 1820 0001 6619 1050
RETURN RECEIPT REQUESTED

C-W Flow, LLC
Toni Williamson Croft
738 H Street
Anchorage, AK 99501

Gentlemen:

Enclosed for your review, is a copy of Mack Energy Corporation's application for a Bell Canyon-Cherry Canyon SWD well. Produced water will be injected at a proposed depth of 2395-4395'. The Den SWD #1 located 330 FSL & 1320 FEL, Sec. 25 T23S R27E, Eddy County.

This letter will serve as a notice that Mack Energy Corporation has requested administrative approval from the NMOCD to drill this well into a water disposal well. If you have any objections, you must notify the Oil Conservation Division in Santa Fe in writing at 1220 South St. Francis Drive, Santa Fe, NM 87505 within fifteen (15) days of receiving this letter.

Sincerely,

MACK ENERGY CORPORATION

Deana Weaver
Production Clerk

DW

Attachments

SENDER: COMPLETE THIS SECTION
- Complete items 1, 2, and 3. Also complete item 4 if Restricted Delivery is desired.
- Print your name and address on the reverse so that we can return the card to you.
- Attach this card to the back of the mailpiece, or on the front if space permits.

1. Article Addressed to:
C-W Flow, LLC
Toni Williamson Croft
738 H Street
Anchorage, AK 99501

COMPLETE THIS SECTION ON DELIVERY
A. Signature X ☐ Agent ☐ Addressee
B. Received by (Printed Name) C. Date of Delivery 2-9-15
D. Is delivery address different from item 1? ☐ Yes If YES, enter delivery address below: ☐ No
3. Service Type ☐ Certified Mail® ☐ Priority Mail Express™ ☐ Registered ☐ Return Receipt for Merchandise ☐ Insured Mail ☐ Collect on Delivery
4. Restricted Delivery? (Extra Fee) ☐ Yes

2. Article Number (Transfer from service label) 7014 1820 0001 6619 1050
PS Form 3811, July 2013 Domestic Return Receipt

MACK
Energy Corporation

P.O. Box 960
Artesia, NM 88211-0960
Office (575) 748-1288
Fax (575) 746-9539

February 6, 2015

VIA CERTIFIED MAIL 7014 1820 0001 6619 0794
RETURN RECEIPT REQUESTED

The Roy G. Barton Sr. &
Opal Barton Revocable Trust
1919 N. Turner St.
Hobbs, NM 88240

Gentlemen:

Enclosed for your review, is a copy of Mack Energy Corporation's application for a Bell Canyon-Cherry Canyon SWD well. Produced water will be injected at a proposed depth of 2395-4395'. The Den SWD #1 located 330 FSL & 1320 FEL, Sec. 25 T23S R27E, Eddy County.

This letter will serve as a notice that Mack Energy Corporation has requested administrative approval from the NMOCD to drill this well into a water disposal well. If you have any objections, you must notify the Oil Conservation Division in Santa Fe in writing at 1220 South St. Francis Drive, Santa Fe, NM 87505 within fifteen (15) days of receiving this letter.

Sincerely,

MACK ENERGY CORPOR

Deana Weaver

Deana Weaver
Production Clerk

DW\

Attachments

SENDER: COMPLETE THIS SECTION
- Complete items 1, 2, and 3. Also complete item 4 if Restricted Delivery is desired.
- Print your name and address on the reverse so that we can return the card to you.
- Attach this card to the back of the mailpiece, or on the front if space permits.

1. Article Addressed to:
The Roy G. Barton Sr. &
Opal Barton Revocable Trust
1919 N. Turner St.
Hobbs, NM 88240

COMPLETE THIS SECTION ON DELIVERY
A. Signature: X Brenda Stewart ☐ Agent ☐ Addressee
B. Received by (Printed Name) C. Date of Delivery 2-18-
D. Is delivery address different from item 1? ☐ Yes
If YES, enter delivery address below: ☐ No

3. Service Type
☐ Certified Mail® ☐ Priority Mail Express™
☐ Registered ☐ Return Receipt for Merchandise
☐ Insured Mail ☐ C.O.D.
4. Restricted Delivery? (Extra Fee) ☐ Yes

2. Article Number (Transfer from service label) 7014 1820 0001 6619 0794

PS Form 3811, July 2013 Domestic Return Receipt

Catalyst Oilfield Services
11999 E Hwy 158
Gardendale, TX 79758
(432) 563-0727
Fax: (432) 224-1038

Water Analysis Report

Customer:	Mack Energy Corporation	Sample #:	27740
Area:	Artesia, NM	Analysis ID #:	26279
Lease:	Den		
Location:	SWD #1		
Sample Point:	Colwell Ag Well Loving, NM		

Sampling Date:	4/28/2015
Analysis Date:	4/29/2015
Analyst:	Catalyst
TDS (mg/l or g/m3):	4807.2
Density (g/cm3):	1.005
Hydrogen Sulfide:	0
Carbon Dioxide:	0
Comments:	

Anions	mg/l	meq/l
Chloride:	**2099.4**	**59.22**
Bicarbonate:	**101.7**	**1.67**
Carbonate:		
Sulfate:	**960.0**	**19.99**
Borate*:	**0.0**	**0.**

***Calculated based on measured elemental boron.**

pH at time of sampling:	8.35
pH at time of analysis:	
pH used in Calculation:	**8.35**
Temperature @ lab conditions (F):	**75**

Cations	mg/l	meq/l
Sodium:	**542.0**	**23.58**
Magnesium:	**68.1**	**5.6**
Calcium:	**1036.0**	**51.7**
Potassium:	**0.0**	**0.**
Strontium:	**0.0**	**0.**
Barium:	**0.0**	**0.**
Iron:	**0.0**	**0.**
Manganese:	**0.000**	**0.**

Conductivity (micro-ohms/cm):	**6810**
Resistivity (ohm meter):	**1.4684**

Values Calculated at the Given Conditions - Amounts of Scale in lb/1000 bbl

Temp	Calcite $CaCO_3$		Gypsum $CaSO_4 \cdot 2H_2O$		Anhydrite $CaSO_4$		Celestite $SrSO_4$		Barite $BaSO_4$	
°F	Index	Amount	Index	Amount	Index	Amount	Index	Amount	Index	Amount
80	1.41	11.16	-0.16	0.00	-0.23	0.00	0.00	0.00	0.00	0.00
100	1.42	12.21	-0.17	0.00	-0.17	0.00	0.00	0.00	0.00	0.00
120	1.45	13.60	-0.16	0.00	-0.08	0.00	0.00	0.00	0.00	0.00
140	1.50	15.00	-0.15	0.00	0.02	22.67	0.00	0.00	0.00	0.00
160	1.56	16.40	-0.12	0.00	0.15	129.76	0.00	0.00	0.00	0.00
180	1.62	18.14	-0.09	0.00	0.29	221.16	0.00	0.00	0.00	0.00
200	1.69	19.53	-0.06	0.00	0.45	294.41	0.00	0.00	0.00	0.00
220	1.77	20.93	-0.02	0.00	0.61	349.88	0.00	0.00	0.00	0.00

C-108 Review Checklist: Received 2/11 Add. Request: 4/08 Reply Date: 4/18 Suspended: _____ [Ver 13]

PERMIT TYPE: WFX / PMX / SWD Number: _____ Permit Date: _____ Legacy Permits/Orders: _____

Well No. 1 Well Name(s): Den SWD

API : 30-0 15-42550 Spud Date: TBD New or Old: N (*UIC Class II Primacy 03/07/1982*)

Footages 1320FEL, 330FNL Lot ___ or Unit P Sec 25 Tsp 23S Rge 27E County Eddy

General Location: 3 miles w/ Loving Pool: SWD; Bell Canyon / Cherry Canyon Pool No.: 96832

BLM 100K Map: Carlsbad Operator: Mack Energy Corp OGRID: 13837 Contact: Deana Cavin

COMPLIANCE RULE 5.9: Total Wells: 449 Inactive: 1 Fincl Assur: Y Compl. Order? Y **IS 5.9 OK?** Y **Date:** 5-11 4-15-2015

WELL FILE REVIEWED ① Current Status: Proposed

WELL DIAGRAMS: NEW: Proposed ✓ or **RE-ENTER:** Before Conv. ○ After Conv. ○ Logs in Imaging: log suite describe in application

Planned Rehab Work to Well: _____

Well Construction Details:	Sizes (in) Borehole / Pipe	Setting Depths (ft)	Stage Tool	Cement Sx or Cf	Cement Top and Determination Method
Planned __or Existing __ Surface	12¼/8⅝	1575		800	Surface/circ
Planned __or Existing __ Interm/Prod					
Planned __or Existing __ Interm/Prod					
Planned __or Existing __ Prod/Liner	7⅞/5½	4600		750	Surface
Planned __or Existing __ Liner					
Planned __or Existing __ OH / PERF	2395-4395		Inj Length		

Injection Stratigraphic Units:	Depths (ft)	Injection or Confining Units	Tops
Adjacent Unit: Litho. Struc. Por.		Delaware	2385
Confining Unit: Litho. Struc. Por.		Bell Canyon	2395
Proposed Inj Interval TOP:		2395	
Proposed Inj Interval BOTTOM:		4395	4600
Confining Unit: Litho. Struc. Por.			
Adjacent Unit: Litho. Struc. Por.			

Completion/Operation Details:

Drilled TD 4600 PBTD _____

NEW TD _____ NEW PBTD _____

NEW Open Hole ○ or NEW Perfs ○

Tubing Size 2⅞ in. Inter Coated? _____

Proposed Packer Depth 2345 ft

Min. Packer Depth 2295 (100-ft limit)

Proposed Max. Surface Press. 479 psi

Admin. Inj. Press. 479 (0.2 psi per ft)

AOR: Hydrologic and Geologic Information

POTASH: R-111-P ○ *Noticed?* _____ **BLM Sec Ord** ○ **WIPP** ○ *Noticed?* _____ **SALT/SALADO T:** _____ **B:** _____ **CLIFF HOUSE** _____

FRESH WATER: Aquifer Alluvial Max Depth 150 **HYDRO AFFIRM STATEMENT By Qualified Person** ✓

NMOSE Basin: Carlsbad **CAPITAN REEF:** thru ○ adj ○ NA ✓ **No. Wells within 1-Mile Radius?** 5 FW Analysis ○

Disposal Fluid: Formation Source(s) Delaware / Bone Spring Analysis? _____ On Lease ○ Operator Only ○ or Commercial ○

Disposal Int: Inject Rate (Avg/Max BWPD): 2000/4000 Protectable Waters? N/A Source: _____ System: Closed ✓ or Open ○

HC Potential: Producing Interval? N Formerly Producing? _____ Method: Logs/DST/P&A/Other testing 2-Mile Radius Pool Map ✓

AOR Wells: 1/2-M Radius Map? Y Well List? 8 Total No. Wells Penetrating Interval: 9 Horizontals? _____

Penetrating Wells: No. Active Wells 1 Num Repairs? ___ on which well(s)? _____ Diagrams? _____

Penetrating Wells: No. P&A Wells 3 Num Repairs? ___ on which well(s)? _____ Diagrams? Y

NOTICE: Newspaper Date 2-08-2015 Mineral Owner ~~Boyd Barton~~ Delaware Cavish Surface Owner MACK CHASE N. Date 2-18

RULE 26.7(A): Identified Tracts? _____ Affected Persons: David Sorenson, Wilfred Gray, Roy Barton N. Date 2-18

Permit Conditions: **Issues:** _____

Add Permit Cond: _____