

District I  
1625 N. French Dr., Hobbs, NM 88240  
District II  
811 S. First St., Artesia, NM 88210  
District III  
1000 Rio Brazos Road, Aztec, NM 87410  
District IV  
1220 S. St. Francis Dr., Santa Fe, NM 87505

State of New Mexico  
Energy Minerals and Natural Resources

Oil Conservation Division  
1220 South St. Francis Dr.  
Santa Fe, NM 87505

NM OIL CONSERVATION

ARTESIA DISTRICT

Form C-141

Revised August 8, 2011

MAY 13 2015

Submit 1 Copy to appropriate District Office in  
accordance with 19.15.29 NMAC.

RECEIVED

Release Notification and Corrective Action

NAB1513450970		OPERATOR		<input checked="" type="checkbox"/> Initial Report	<input type="checkbox"/> Final Report
Name of Company: BOPCO, L.P.		Contact: Tony Savoie			
Address: 522 W. Mermod, Suite 704 Carlsbad, N.M. 88220		Telephone No. 575-887-7329			
Facility Name: PLU Pierce Canyon 3 Fed. SWD #001, leak was in a poly line 300 ft. South of the Tank Battery location		Facility Type: SWD			
Surface Owner: Federal		Mineral Owner: Federal		API No. 30-015-40435	

LOCATION OF RELEASE

Unit Letter O	Section 3	Township 25S	Range 30E	Feet from the	North/South Line	Feet from the	East/West Line	County Eddy
------------------	--------------	-----------------	--------------	---------------	------------------	---------------	----------------	----------------

Latitude N 32.15396° Longitude W 103.86378°

NATURE OF RELEASE

Type of Release: Crude oil	Volume of Release: 37 Bbls	Volume Recovered: 9 Bbls
Source of Release: 4" poly line	Date and Hour of Occurrence: 5/9/15, time unknown	Date and Hour of Discovery: 5/9/15 before noon.
Was Immediate Notice Given? <input checked="" type="checkbox"/> Yes <input type="checkbox"/> No <input type="checkbox"/> Not Required	If YES, To Whom? Mike Bratcher, Heather Patterson, Jim Amos	
By Whom? Brad Blevins	Date and Hour: 5/9/15 at 6:11 p.m.	
Was a Watercourse Reached? <input type="checkbox"/> Yes <input checked="" type="checkbox"/> No	If YES, Volume Impacting the Watercourse.	

If a Watercourse was Impacted, Describe Fully.\*

Describe Cause of Problem and Remedial Action Taken.\*

An open ended poly line attached to the skim oil tank at the SWD was found leaking oil on the ground. The line was isolated and later removed.

Describe Area Affected and Cleanup Action Taken.\*

The spill impacted approximately 2,755 sq.ft. of pasture area on a pipeline right of way south of the SWD. The free standing fluid was recovered with a vacuum truck. The stained area was left as pending the final remediation.

The spill will be cleaned up in accordance to the NMOCD and BLM remediation guidelines.

I hereby certify that the information given above is true and complete to the best of my knowledge and understand that pursuant to NMOCD rules and regulations all operators are required to report and/or file certain release notifications and perform corrective actions for releases which may endanger public health or the environment. The acceptance of a C-141 report by the NMOCD marked as "Final Report" does not relieve the operator of liability should their operations have failed to adequately investigate and remediate contamination that pose a threat to ground water, surface water, human health or the environment. In addition, NMOCD acceptance of a C-141 report does not relieve the operator of responsibility for compliance with any other federal, state, or local laws and/or regulations.

Signature: Tony Savoie		OIL CONSERVATION DIVISION	
Printed Name: Tony Savoie		Approved by Environmental Specialist	
Title: Waste Management and Remediation Specialist		Approval Date: 5/14/15	Expiration Date:
E-mail Address: tasavoie@basspet.com		Conditions of Approval:	
Date: 5/13/15	Phone: 432-556-8730	Attached <input type="checkbox"/>	

\* Attach Additional Sheets If Necessary

Remediation per O.C.D. Rules & Guidelines  
SUBMIT REMEDIATION PROPOSAL NO  
LATER THAN: 6/15/15

2 RP 3000

## FIELD SPILL REPORT

Distribution List: CJ Barry, TA Savoie, B. Biehl, JR Smitherman, SF Johnson, W Hanna  
G Fletcher, J Fuqua, C Giese, J Brooks, M Titsworth, A Ruth, A Thompson, B Blevins, K Bright

DATE: May 9, 2015

LOCATION OF SPILL SITE: PLU Pierce Canyon 3 Fed, SWD #001, 300 ft. South (API 30-015-40435)

UL O, 3-25S-30E, Eddy Co.

GPS COORDINATES (Lat & Long): 32.15396 -103.86378

### ESTIMATED VOLUMES (Oil & Water Separately):

\*If BBLs Recovered are not available at time of Initial Report: Send in Follow-up report when numbers are known

Volume spilled:		BBLs Spilled	*BBLs Recovered	Net Spilled		BBLs Spilled	*BBLs Recovered	Net Spilled
On ground /or earth berm -	Oil:	37	9	28	Water:	0		0
Contained in impervious liner -	Oil:			0	Water:			0
Total:	Oil:	37	9	28	Water:	0	0	0




### DESCRIPTION (What happened?):


Reportable spill just across from Pierce Canyon 3 gate opening. Leak appears to have come from poly line that was connected to skim tank at Pierce Canyon 3. End of poly line was taped up where the skim oil came out. Valve at the SWD was not locked up or removed after maintenance on poly line.

### SPILL RESPONSE (How was the spill cleaned up?):

Vacuum truck was called out and recovered 9 bbls. Remediation to be planned.

### PICTURE ATTACHMENT:





PLU-PC-3 SWD

PLU PC3-SKIM FL PM

016H

© 2015 Google

Goog