

District I
1625 N. French Dr., Hobbs, NM 88240
District II
811 S. First St., Artesia, NM 88210
District III
1000 Rio Brazos Road, Aztec, NM 87410
District IV
1220 S. St. Francis Dr., Santa Fe, NM 87505

State of New Mexico
Energy Minerals and Natural Resources
Oil Conservation Division
1220 South St. Francis Dr.
Santa Fe, NM 87505

NM OIL CONSERVATION

ARTESIA DISTRICT

MAY 13 2015

Form C-141
Revised August 8, 2011

Submit 1 Copy to appropriate District Office in
accordance with 19.15.29 NMAC.

RECEIVED

Release Notification and Corrective Action

NAB1513453879

OPERATOR

☒ Initial Report ☒ Final Report

Name of Company: COG Operating LLC 229137	Contact: Robert McNeill
Address: 600 West Illinois Avenue, Midland TX 79701	Telephone No. 432-230-0077
Facility Name: SRO State Com #31H	Facility Type: Battery

Surface Owner: State	Mineral Owner: State	API No. 30-015-40256
----------------------	----------------------	----------------------

LOCATION OF RELEASE

Unit Letter	Section	Township	Range	Feet from the	North/South Line	Feet from the	East/West Line	County
G	4	26S	28E	1580	North	2120	East	Eddy

Latitude 32.0745702926746 Longitude -104.090570698465

NATURE OF RELEASE

Type of Release: Oil and Produced Water	Volume of Release: 10 bbls Oil; 5 bbls PW	Volume Recovered: 9 bbls Oil; 3 bbls PW
Source of Release: Hole in Waterleg	Date and Hour of Occurrence: 4/20/2015 8:30 am	Date and Hour of Discovery: 4/20/2015 8:30 am
Was Immediate Notice Given? <input type="checkbox"/> Yes <input type="checkbox"/> No <input checked="" type="checkbox"/> Not Required	If YES, To Whom?	
By Whom?	Date and Hour:	
Was a Watercourse Reached? <input type="checkbox"/> Yes <input checked="" type="checkbox"/> No	If YES, Volume Impacting the Watercourse.	

If a Watercourse was Impacted, Describe Fully.*




Describe Cause of Problem and Remedial Action Taken.*

This release was caused by a hole in the water leg. Vacuum trucks were dispatched to recover the standing fluid.

Describe Area Affected and Cleanup Action Taken.*

This release occurred within a lined facility. Repairs were made to the water leg and the facility put back into service.

I hereby certify that the information given above is true and complete to the best of my knowledge and understand that pursuant to NMOCD rules and regulations all operators are required to report and/or file certain release notifications and perform corrective actions for releases which may endanger public health or the environment. The acceptance of a C-141 report by the NMOCD marked as "Final Report" does not relieve the operator of liability should their operations have failed to adequately investigate and remediate contamination that pose a threat to ground water, surface water, human health or the environment. In addition, NMOCD acceptance of a C-141 report does not relieve the operator of responsibility for compliance with any other federal, state, or local laws and/or regulations.

Signature: 	OIL CONSERVATION DIVISION	
Printed Name: Amanda Trujillo	Approved by Environmental Specialist: 	
Title: Senior Environmental Coordinator	Approval Date: 5/14/15	Expiration Date: N/A
E-mail Address: atrujillo@concho.com	Conditions of Approval: 	Attached <input type="checkbox"/>
Date: May 13, 2015	Phone: 575-748-6940	

* Attach Additional Sheets If Necessary

2RP-3002

Patterson, Heather, EMNRD

From: Amanda Trujillo <ATrujillo@concho.com>
Sent: Wednesday, May 13, 2015 6:53 PM
To: Bratcher, Mike, EMNRD; Patterson, Heather, EMNRD
Subject: (Notification/C-141 Initial-Final) SRO State Unit #31H (30-015-40256)
Attachments: 4-20-2015 SRO State Unit #31H (TB) Initial-Final.pdf

Mr. Bratcher,

COG Operating LLC is reporting a release on the SRO State Unit #31H (30-015-40256)
Unit G Section 4 Township 26S Range 28E
The release occurred at 8:30 am on 4/20/2015
Released: 10 bbls Oil; 5 bbls PW
Recovered: 9 bbls Oil; 3 bbls PW

This release was caused by a hole in the water leg. This release remained within the lined facility and was able to be recovered and the facility put back into service. If you have any additional questions please feel free to contact me.

Thank you,

Amanda Trujillo

Senior Environmental Coordinator
COG Operating LLC
Cell: 505.350.1336
Office: 575.748.6930
atrujillo@concho.com

2407 Pecos Ave.
Artesia, NM 88210



CONFIDENTIALITY NOTICE: The information in this email may be confidential and/or privileged. If you are not the intended recipient or an authorized representative of the intended recipient, you are hereby notified that any review, dissemination or copying of this email and its attachments, if any, or the information herein, is prohibited. If you received this email in error, please immediately notify the sender by return email and delete this email from your system. Thank you.

CONFIDENTIALITY NOTICE: The information in this email may be confidential and/or privileged. If you are not the intended recipient or an authorized representative of the intended recipient, you are hereby notified that any review, dissemination or copying of this email and its attachments, if any, or the information contained herein, is prohibited. If you have received this email in error, please immediately notify the sender by return email and delete this email from your system. Thank you.