

DISTRICT I
P.O. Box 1880, Hobbs, NM 88240

DISTRICT II
P.O. Drawer DD, Artesia, NM 88210

DISTRICT III
1000 Rio Brazos Rd., Aztec, NM 87410

State of New Mexico
Energy, Minerals and Natural Resources Department

Form C-102
Revised February 10, 1994
Instruction on back
Submit to Appropriate District Office
State Lease - 4 Copies
Fee Lease - 3 Copies

OIL CONSERVATION DIVISION

P.O. Box 2088
Santa Fe, New Mexico 87504-2088

AMENDED REPORT

WELL LOCATION AND ACREAGE DEDICATION PLAT

API Number	Pool Code	Pool Name
		Undesignated - Delaware
Property Code	Property Name	Well Number
	EL PASO FEDERAL	12
OGRID No.	Operator Name	Elevation
151416	FASKEN OIL & RANCH LTD.	3192'

Surface Location

UL or lot No.	Section	Township	Range	Lot Idn	Feet from the	North/South line	Feet from the	East/West line	County
LOT 31	1	21 S	26 E		4379	NORTH	1780	EAST	EDDY

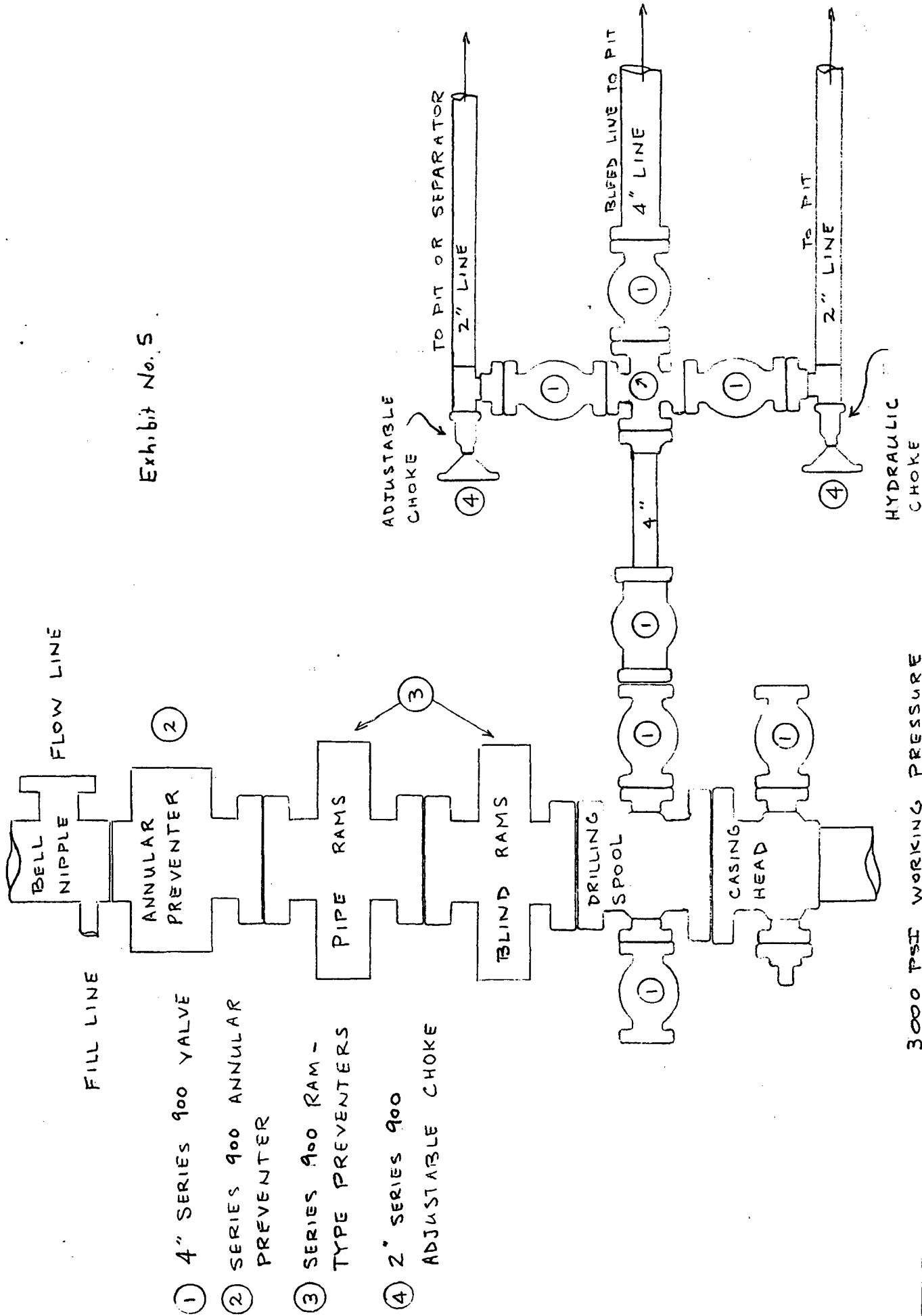
Bottom Hole Location If Different From Surface

UL or lot No.	Section	Township	Range	Lot Idn	Feet from the	North/South line	Feet from the	East/West line	County
Dedicated Acres	Joint or Infill	Consolidation Code	Order No.						
161.23									

NO ALLOWABLE WILL BE ASSIGNED TO THIS COMPLETION UNTIL ALL INTERESTS HAVE BEEN CONSOLIDATED OR A NON-STANDARD UNIT HAS BEEN APPROVED BY THE DIVISION

	<p>OPERATOR CERTIFICATION</p> <p>I hereby certify the the information contained herein is true and complete to the best of my knowledge and belief.</p> <p><u>Tommy E. Taylor</u> Signature</p> <p>Tommy E. Taylor Printed Name</p> <p>Drilling & Production Engineer Title</p> <p>3/1/99 Date</p>	
	<p>SURVEYOR CERTIFICATION</p> <p>I hereby certify that the well location shown on this plat was plotted from field notes of actual surveys made by me or under my supervision and that the same is true and correct to the best of my belief.</p>	
	<p>February 23, 1999 Date Surveyed</p> <p><u>[Signature]</u> Signature & Seal of Professional Surveyor</p>	
	<p>7677 Certificate No. 9086 Professional Surveyor James 7977</p> <p>BASIN SURVEYS</p>	

Exhibit No. 5



- ① 4" SERIES 900 VALVE
- ② SERIES 900 ANNULAR PREVENTER
- ③ SERIES 900 RAM-TYPE PREVENTERS
- ④ 2" SERIES 900 ADJUSTABLE CHOKE

3000 PSI WORKING PRESSURE

CMD : ONGARD 07/21/99 15:28:05
OG6IWCM INQUIRE WELL COMPLETIONS OGOMES -TP0F

API Well No : 30 15 30465 Eff Date : 01-26-1999 WC Status : A
Pool Idn : 73440 BURTON FLAT;STRAWN, WEST (GAS)
OGRID Idn : 151416 FASKEN OIL & RANCH LTD
Prop Idn : 18202 EL PASO FEDERAL

Well No : 011
GL Elevation: 3192

	U/L	Sec	Township	Range	North/South	East/West	Prop/Act (P/A)
B.H. Locn	: 31	1	21S	26E	FTG 4277 F N	FTG 1787 F E	P

Lot Identifier:

Dedicated Acre: 318.10

Lease Type : F

Type of consolidation (Comm, Unit, Forced Pooling - C/U/F/O) :

M0025: Enter PF keys to scroll

PF01 HELP	PF02	PF03 EXIT	PF04 GoTo	PF05	PF06
PF07	PF08	PF09	PF10 NEXT-WC	PF11 HISTORY	PF12 NXTREC

CMD :
OG5SECT

ONGARD
INQUIRE LAND BY SECTION

07/21/99 15:10:52
OGOMES -TP0H
PAGE NO: 2

Sec : 01 Twp : 21S Rng : 26E Section Type : NORMAL

36 40.59 Federal owned	35 40.66 Federal owned	34 41.07 Federal owned	33 41.14 Federal owned A
37 40.94 Federal owned	38 41.01 Federal owned	39 41.19 Federal owned A	40 41.26 Federal owned A

PF01 HELP PF02 PF03 EXIT PF04 GoTo PF05 PF06
PF07 BKWD PF08 FWD PF09 PRINT PF10 SDIV PF11 PF12

CMD :
OG5SECT

ONGARD
INQUIRE LAND BY SECTION

07/21/99 15:10:44
OGOMES -TPOH
PAGE NO: 1

Sec : 01 Twp : 21S Rng : 26E Section Type : NORMAL


20 29.49 Federal owned	21 38.99 Federal owned	28 39.01 Federal owned	19 29.85 Federal owned	22 39.39 Federal owned	27 39.41 Federal owned	18 30.28 Federal owned	23 39.93 Federal owned	26 40.06 Federal owned	17 30.85 Federal owned	24 40.29 Federal owned	25 40.42 Federal owned
29 39.02 Federal owned	30 39.42 Federal owned		31 40.19 Federal owned A			32 40.56 Federal owned					

PF01 HELP PF02 PF03 EXIT PF04 GoTo PF05 PF06
PF07 BKWD PF08 FWD PF09 PRINT PF10 SDIV PF11 PF12

County Eddy

Pool Foster Draw - Delaware Gas

TOWNSHIP 21 South, RANGE 27 East, NEW MEXICO PRINCIPAL MERIDIAN




Desc: NW/4 sec 8 (R-8945, 5-31-89)

Ext: ^{SW} 1/4 Sec. 5, ^{SE} 1/4 Sec. 6 (R-10343, 4-24-95)

County Eddy Pool Avalon-Delaware

TOWNSHIP 20 South Range 28 East NMPM



Ext: Sec. 31 All (R-7193, 1-26-83)

Ext: ^{NW}/₄ Sec. 32 (R-7229, 5-17-83) Ext: ^{SW}/₄ Sec. 32 (R-7322, 8-1-83)

Ext: ^{SE}/₄ Sec. 30 (R-7334, 8-19-83) Ext: ^{SW}/₄ Sec. 19, ^W/₂ Sec. 30 (R-7418, 12-21-83)

Ext: ^W/₂ Sec. 28, ^S/₂ Sec. 29 (R-7437, 2-6-84)

CMD : ONGARD 07/21/99 16:22:50
OG6C101 C101-APPLICATION FOR PERMIT TO DRILL OGOMES -TPOH

OGRID Idn : 151416 API Well No: 30 15 30634 APD Status(A/C/P): A
Opr Name, Addr: FASKEN OIL & RANCH LTD Aprvl/Cncl Date : 04-21-1999
303 W WALL
STE 1900
MIDLAND, TX 79701-5116

Prop Idn: 18202 EL PASO FEDERAL Well No: 12

	U/L	Sec	Township	Range	Lot	Idn	North/South	East/West
Surface Locn :	39	1	21S	26E			FTG 4379 F N	FTG 1780 F E
OCD U/L :	0		API County :	15				

Work typ(N/E/D/P/A) : N Well typ(O/G/M/I/S/W/C): G Cable/Rotary (C/R) : F
Lease typ(F/S/P/N/J/U/I): F Ground Level Elevation : 3192

State Lease No: Multiple Comp (Y/N) : N
Prpsd Depth : 4500 Prpsd Frmtn : DELAWARE

E0009: Enter data to modify record

PF01 HELP PF02 PF03 EXIT PF04 GoTo PF05 PF06 CONFIRM
PF07 PF08 PF09 PRINT PF10 C102 PF11 HISTORY PF12