

11/09/05 DATE IN	11/29/05 SUSPENSE	DRC ENGINEER	11/10/05 LOGGED IN	PLC TYPE	pSEM0531435378 APP NO.
---------------------	----------------------	-----------------	-----------------------	-------------	---------------------------

ABOVE THIS LINE FOR DIVISION USE ONLY

**NEW MEXICO OIL CONSERVATION DIVISION**  
 - Engineering Bureau -  
 1220 South St. Francis Drive, Santa Fe, NM 87505



273

**ADMINISTRATIVE APPLICATION CHECKLIST**

THIS CHECKLIST IS MANDATORY FOR ALL ADMINISTRATIVE APPLICATIONS FOR EXCEPTIONS TO DIVISION RULES AND REGULATIONS WHICH REQUIRE PROCESSING AT THE DIVISION LEVEL IN SANTA FE

**Application Acronyms:**

**[NSL-Non-Standard Location] [NSP-Non-Standard Proration Unit] [SD-Simultaneous Dedication]**  
**[DHC-Downhole Commingling] [CTB-Lease Commingling] [PLC-Pool/Lease Commingling]**  
**[PC-Pool Commingling] [OLS - Off-Lease Storage] [OLM-Off-Lease Measurement]**  
**[WFX-Waterflood Expansion] [PMX-Pressure Maintenance Expansion]**  
**[SWD-Salt Water Disposal] [IPI-Injection Pressure Increase]**  
**[EOR-Qualified Enhanced Oil Recovery Certification] [PPR-Positive Production Response]**

[1] **TYPE OF APPLICATION** - Check Those Which Apply for [A]

[A] Location - Spacing Unit - Simultaneous Dedication  
☐ NSL ☐ NSP ☐ SD

Check One Only for [B] or [C]

[B] Commingling - Storage - Measurement  
☐ DHC ☐ CTB ☐ PLC ☐ PC ☐ OLS ☐ OLM

[C] Injection - Disposal - Pressure Increase - Enhanced Oil Recovery  
☐ WFX ☐ PMX ☐ SWD ☐ IPI ☐ EOR ☐ PPR

[D] Other: Specify \_\_\_\_\_

[2] **NOTIFICATION REQUIRED TO:** - Check Those Which Apply, or Does Not Apply

- [A] ☐ Working, Royalty or Overriding Royalty Interest Owners
- [B] ☐ Offset Operators, Leaseholders or Surface Owner
- [C] ☐ Application is One Which Requires Published Legal Notice
- [D] ☐ Notification and/or Concurrent Approval by BLM or SLO  
 U.S. Bureau of Land Management - Commissioner of Public Lands, State Land Office
- [E] ☐ For all of the above, Proof of Notification or Publication is Attached, and/or,
- [F] ☐ Waivers are Attached

[3] **SUBMIT ACCURATE AND COMPLETE INFORMATION REQUIRED TO PROCESS THE TYPE OF APPLICATION INDICATED ABOVE.**

[4] **CERTIFICATION:** I hereby certify that the information submitted with this application for administrative approval is **accurate** and **complete** to the best of my knowledge. I also understand that **no action** will be taken on this application until the required information and notifications are submitted to the Division.

**Note: Statement must be completed by an individual with managerial and/or supervisory capacity.**

Print or Type Name _____	Signature _____	Title _____	Date _____
		e-mail Address _____	



2700 Farmington Ave, K-1 Farmington, NM 87401  
Phone: (505) 324-1090 FAX: (505) 564-6700

November 7, 2005

Mr. William Jones  
New Mexico Oil Conservation Division  
1220 S. St. Francis Drive  
Santa Fe, NM 87505

Mr. Jim Lovato  
Bureau of Land Management  
1235 LaPlata Hwy  
Farmington, NM 87401

Subject: Proposed Surface Commingle  
Baca Gas Com A #1A & McDaniel Gas Com B #1E

RECEIVED  
NOV - 9 2005  
OIL CONSERVATION  
DIVISION

Dear Mr. Jones & Mr. Lovato:

XTO Energy Inc. requests administrative approval for surface commingling natural gas produced from the Baca Gas Com A #1A and the McDaniel Gas Com B #1E. These wells are located in Section 26, Township 29N and Range 10W in San Juan County, New Mexico.

XTO plans to produce the commingled gas through a central compressor, thus lowering operating expenses and extending the economic life of the wells and increasing their ultimate recoveries on all Indian and non-Indian leases. We anticipate the only fuel requirement to be for pumping unit engines, separators and compressor engines. There are no bypass gas lines for this system.

Each well is equipped with an allocation meter maintained by XTO Energy in accordance with State and Federal Regulations (Onshore Order No. 5). To ensure the initial system integrity, all flowlines will be pressure tested appropriately. Produced liquids will not be surface commingled. All interest owners were notified via certified mail w/return receipt, on November 7, 2005. Barring any objection of our proposed commingling of production from these wells, we request administrative approval at the end of our twenty-day notification period (on or about December 5, 2005).

The following attachments are included with this application:

- Form C107B (application for surface commingle; diverse ownership)
- Map of all wells and their associated leases
- Form C-102 for each well (plats)
- Table of well & lease information, spacing, permits, lease numbers, gravities/BTU, MCF
- Schematic diagram showing all flowlines, compressors & equipment
- Details of allocation formula, including line purging and venting
- Letter to WI, NRI & ORRI owners & list of owners
- Administrative Application Checklist

Sincerely,

Holly C. Perkins  
Regulatory Compliance Tech

xc: OCD, Aztec Office

District I  
1625 N. French Drive, Hobbs, NM 88240  
District II  
1301 W. Grand Ave, Artesia, NM 88210  
District III  
1000 Rio Brazos Road, Aztec, NM 87410  
District IV  
1220 S. St Francis Dr, Santa Fe, NM  
87505

State of New Mexico  
Energy, Minerals and Natural Resources Department

Form C-107-B  
Revised June 10, 2003

**OIL CONSERVATION DIVISION**

1220 S. St Francis Drive  
Santa Fe, New Mexico 87505

Submit the original  
application to the Santa Fe  
office with one copy to the  
appropriate District Office.

**APPLICATION FOR SURFACE COMMINGLING (DIVERSE OWNERSHIP)**

OPERATOR NAME: XTO ENERGY INC.

OPERATOR ADDRESS: 2700 FARMINGTON AVE, SUITE K-1

APPLICATION TYPE:

☒ Pool Commingling ☐ Lease Commingling ☐ Pool and Lease Commingling ☐ Off-Lease Storage and Measurement (Only if not Surface Commingling)

LEASE TYPE: ☒ Fee ☐ State ☐ Federal

Is this an Amendment to existing Order? ☐ Yes ☒ No If "Yes", please include the appropriate Order No.

Have the Bureau of Land Management (BLM) and State Land office (SLO) been notified in writing of the proposed commingling

☒ Yes ☐ No

**(A) POOL COMMINGLING**

Please attach sheets with the following information

(1) Pool Names and Codes	Gravities / BTU of Non-Commingled Production	Calculated Gravities / BTU of Commingled Production	Calculated Value of Commingled Production	Volumes
Blanco Mesaverde 72319	0.747/1289.8			
Otero Chacra 82329	0.747/1289.8			
Basin Dakota 71599	0.741/1255.1			

(2) Are any wells producing at top allowables? ☐ Yes ☒ No

(3) Have all interest owners been notified by certified mail of the proposed commingling? ☐ Yes ☐ No.

(4) Measurement type: ☒ Metering ☐ Other (Specify)

(5) Will commingling decrease the value of production? ☐ Yes ☒ No If "yes", describe why commingling should be approved

**(B) LEASE COMMINGLING**

Please attach sheets with the following information

(1) Pool Name and Code.

(2) Is all production from same source of supply? ☐ Yes ☐ No

(3) Has all interest owners been notified by certified mail of the proposed commingling? ☐ Yes ☐ No

(4) Measurement type: ☐ Metering ☐ Other (Specify)

**(C) POOL and LEASE COMMINGLING**

Please attach sheets with the following information

(1) Complete Sections A and E.

**(D) OFF-LEASE STORAGE and MEASUREMENT**

Please attach sheets with the following information

(1) Is all production from same source of supply? ☐ Yes ☐ No

(2) Include proof of notice to all interest owners.

**(E) ADDITIONAL INFORMATION (for all application types)**

Please attach sheets with the following information

(1) A schematic diagram of facility, including legal location.

(2) A plat with lease boundaries showing all well and facility locations. Include lease numbers if Federal or State lands are involved.

(3) Lease Names, Lease and Well Numbers, and API Numbers.

I hereby certify that the information above is true and complete to the best of my knowledge and belief.

SIGNATURE: Holly C. Perkins

TITLE: REGULATORY COMPLIANCE TECH

DATE: 11/4/2005

TYPE OR PRINT NAME HOLLY C. PERKINS

TELEPHONE NO.: (505) 324-1090

E-MAIL ADDRESS: Regulatory@xtoenergy.com

5)



**2-22**

District I  
1625 N. French Dr., Hobbs, NM 88240

District II  
811 South First, Artesia, NM 88210

District III  
1000 Rio Brazos Rd., Aztec, NM 87410

District IV  
1220 S. St. Francis Dr., Santa Fe, NM 87505

State of New Mexico  
Energy, Minerals & Natural Resources Department

Form C-102  
Revised August 15, 2000

OIL CONSERVATION DIVISION  
1220 South St. Francis Dr.  
Santa Fe, NM 87505

Submit to Appropriate District Office  
State Lease - 4 Copies  
Fee Lease - 3 Copies

WELL LOCATION AND ACREAGE DEDICATION PLAT

☐ AMENDED  
REPORT

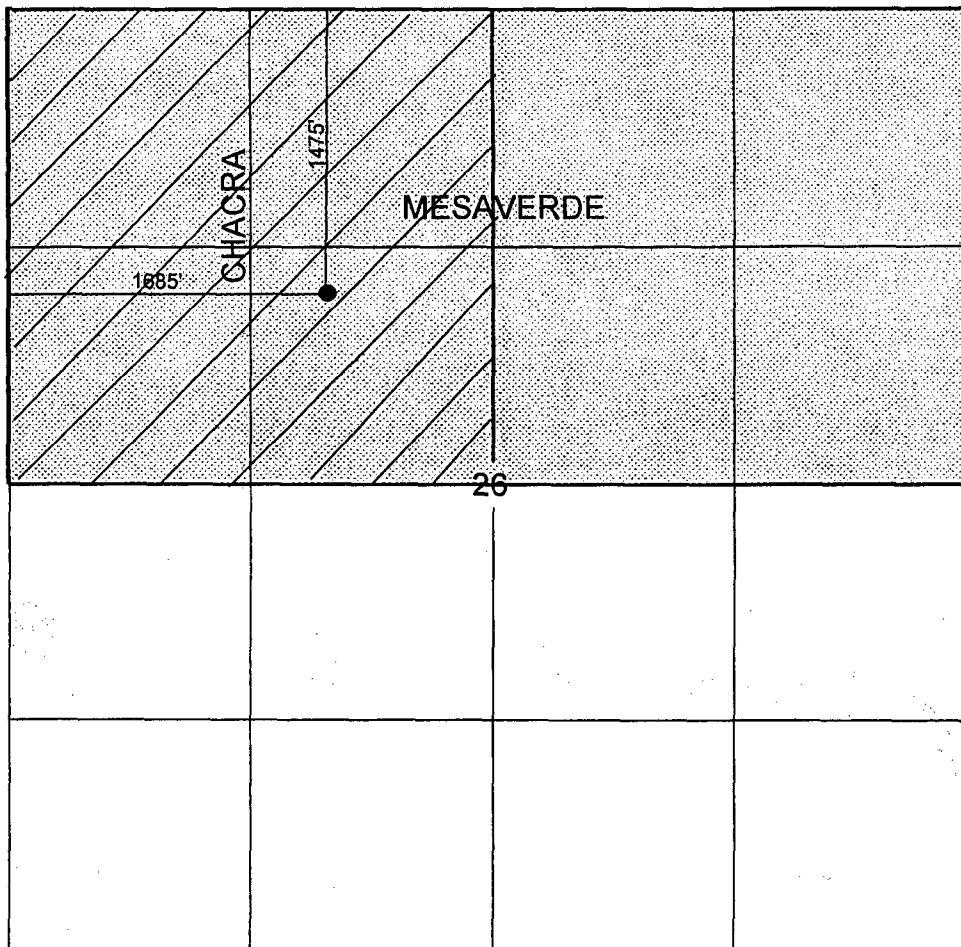
<sup>1</sup> API Number <b>30-045-26180</b>		<sup>2</sup> Pool Code <b>72319 / 82329</b>		<sup>3</sup> Pool Name <b>BLANCO MESAVERDE / OTERO CHACRA</b>	
<sup>4</sup> Property Code		<sup>5</sup> Property Name <b>BACA GAS COM A</b>			<sup>6</sup> Well Number <b>1A</b>
<sup>7</sup> OGRID No. <b>167067</b>		<sup>8</sup> Operator Name <b>XTO ENERGY INC.</b>			<sup>9</sup> Elevation <b>5507'</b>

<sup>10</sup> Surface Location									
UL or lot no.	Section	Township	Range	Lot Idn	Feet from the	North/South line	Feet from the	East/West line	County
F	26	29N	10W		1475	NORTH	1685	WEST	SAN JUAN

<sup>11</sup> Bottom Hole Location If Different From Surface									
UL or lot no.	Section	Township	Range	Lot Idn	Feet from the	North/South line	Feet from the	East/West line	County

<sup>12</sup> Dedicated Acres MV: 320 ac N/2 CH: 160 ac NW/4	<sup>13</sup> Joint or Infill	<sup>14</sup> Consolidation Code	<sup>15</sup> Order No.
--	-------------------------------	----------------------------------	-------------------------

NO ALLOWABLE WILL BE ASSIGNED TO THIS COMPLETION UNTIL ALL INTERESTS HAVE BEEN CONSOLIDATED OR A NON-STANDARD UNIT HAS BEEN APPROVED BY THE DIVISION



OPERATOR CERTIFICATION

I hereby certify that the information contained herein is true and complete to the best of my knowledge and belief

*Holly C. Perkins*  
Signature

**HOLLY C. PERKINS**  
Printed Name

REGULATORY COMPLIANCE TECH

Title

**November 4, 2005**  
Date

SURVEYOR CERTIFICATION

I hereby certify that the well location shown on this plat was plotted from field notes of actual surveys made by me or under my supervision, and that the same is true and correct to the best of my belief.

**FEBRUARY 13, 1985**

Date of Survey

Signature and Seal of Professional Surveyor:  
**Original signed by Fred B. Kerr**

**3930**  
Certificate Number

District I  
1625 N. French Dr., Hobbs, NM 88240  
District II  
811 South First, Artesia, NM 88210  
District III  
1000 Rio Brazos Rd., Aztec, NM 87410  
District IV  
1220 S. St. Francis Dr., Santa Fe, NM 87505

State of New Mexico  
Energy, Minerals & Natural Resources Department

Form C-102  
Revised August 15, 2000

OIL CONSERVATION DIVISION  
1220 South St. Francis Dr.  
Santa Fe, NM 87505

Submit to Appropriate District Office  
State Lease - 4 Copies  
Fee Lease - 3 Copies

WELL LOCATION AND ACREAGE DEDICATION PLAT



AMENDED  
REPORT

<sup>1</sup> API Number <b>30-045-23855</b>	<sup>2</sup> Pool Code <b>71599</b>	<sup>3</sup> Pool Name <b>BASIN DAKOTA</b>
<sup>4</sup> Property Code	<sup>5</sup> Property Name <b>McDANIEL GAS COM B</b>	<sup>6</sup> Well Number <b>1E</b>
<sup>7</sup> OGRID No. <b>167067</b>	<sup>8</sup> Operator Name <b>XTO ENERGY INC.</b>	<sup>9</sup> Elevation <b>5508'</b>

<sup>10</sup> Surface Location

UL or lot no.	Section	Township	Range	Lot Idn	Feet from the	North/South line	Feet from the	East/West line	County
F	26	29N	10W		1520	NORTH	1850	WEST	SAN JUAN

<sup>11</sup> Bottom Hole Location If Different From Surface

UL or lot no.	Section	Township	Range	Lot Idn	Feet from the	North/South line	Feet from the	East/West line	County
---------------	---------	----------	-------	---------	---------------	------------------	---------------	----------------	--------

<sup>12</sup> Dedicated Acres 320 ac N/2	<sup>13</sup> Joint or Infill	<sup>14</sup> Consolidation Code	<sup>15</sup> Order No.
---	-------------------------------	----------------------------------	-------------------------

NO ALLOWABLE WILL BE ASSIGNED TO THIS COMPLETION UNTIL ALL INTERESTS HAVE BEEN CONSOLIDATED OR A NON-STANDARD UNIT HAS BEEN APPROVED BY THE DIVISION

	1520	DAKOTA	
1850			
		26	

OPERATOR CERTIFICATION

I hereby certify that the information contained herein is true and complete to the best of my knowledge and belief

*Holly C. Perkins*  
Signature

**HOLLY C. PERKINS**  
Printed Name

**REGULATORY COMPLIANCE TECH**  
Title

**November 4, 2005**  
Date

SURVEYOR CERTIFICATION

I hereby certify that the well location shown on this plat was plotted from field notes of actual surveys made by me or under my supervision, and that the same is true and correct to the best of my belief.

**September 13, 1979**  
Date of Survey

Signature and Seal of Professional Surveyor:  
**Original signed by Fred B. Kerr**

**3930**  
Certificate Number

<b>Baca Gas Com A #1A and McDaniel Gas Com B #1E</b>			
<b>Surface Commingle Table</b>			
	<b>Well Name</b>	Baca GC A #1A	McDaniel GC B #1E
	<b>API#</b>	30-045-26180	30-045-23855
	<b>Sec-T-R</b>	Sec.26, T29N, R10W	Sec 26-T29N-R10W
	<b>FNL/FSL</b>	1475' FNL	1520' FNL
	<b>FEL/FWL</b>	1685' FWL	1850' FWL
	<b>Agreement #</b>	NM015P3586C433	SW217
	<b>Federal Lease #</b>	NMNM76368	NMSF077082
	<b>State Association</b>	Fee	Fee
	<b>Pool(s)</b>	Otero CH/Blanco MV	Basin Dakota
	<b>Permits</b>	DHC-1203	N/A
	<b>Spacing</b>	MV: 320 acres N/2 CH: 160 acres NE/4	DK: 320 acres N/2
	<b>Gravity</b>	0.729	0.741
	<b>BTU</b>	90.904	44.684
	<b>Est Daily Gas Rate</b>	71.685	35.602
	<b>WI</b>	MV: 0.875 CH: 0.75	0.87
	<b>NRI</b>	MV: 0.7731445 CH: 65625	0.77
Compressor and other equipment fuel usage will be determined based on manufacturer's specifications			
Pumping unit & separator fuel will be allocated to well if equipment exists			

## Baca Gas Com A #1A & McDaniel Gas Com B #1E

### PROPOSED ALLOCATION PROCEDURES

#### Base Data:

W = Gas Volume (MCF) from allocation meters at individual wells during allocation period

X = Gas Volume (MCF) from CDP sales meter during allocation period

Y = BTU's from CDP sales meter during allocation period

Allocation period is typically a calendar month & will be the same for all wells

Individual Well Gas Production = A + B + C + D + E

A = Allocated Sales Volume, MCF  $(W / \text{SUM } W) \times X$

B = On lease fuel usage, MCF. Determined fr/equipment specification & operating conditions

C = Purged and/or vented gas fr/well and/or lease equipment, MCF. Calculated using equipment specifications & pressures.

D = Allocated fuel fr/gathering system equipment, MCF> The total fuel required to operate gathering system equipment will be allocated to the individual wells benefiting fr/the equipment using allocation factors determined by  $W / \text{SUM } W$  for the wells involved.

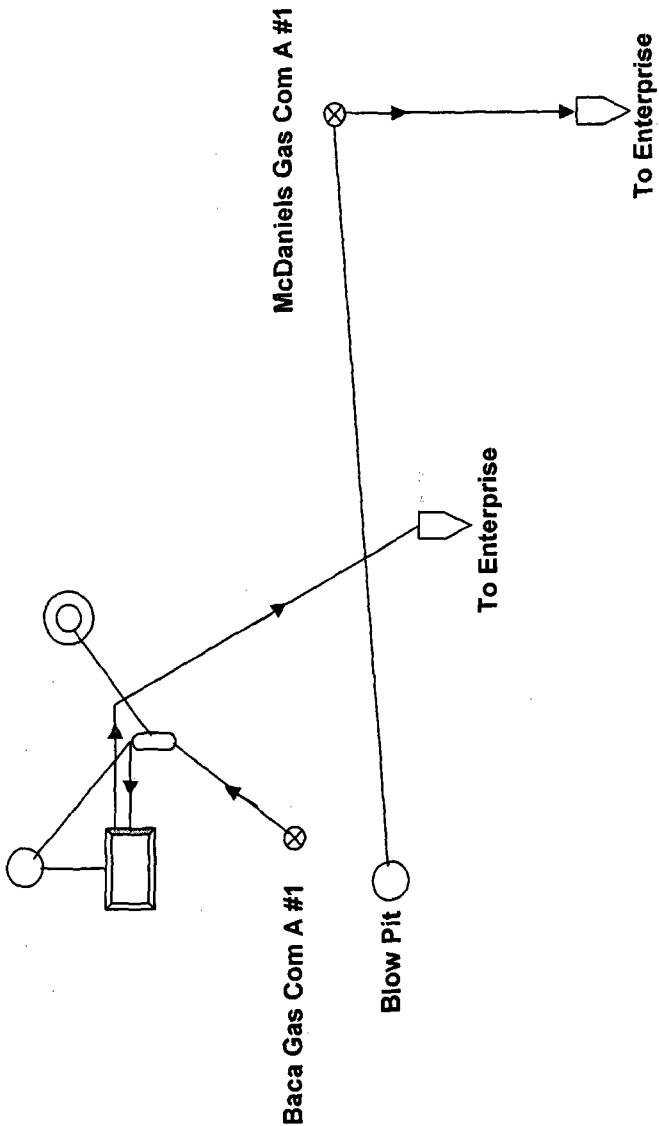
E = Allocated volume of gas lost and/or vented fr/the gathering system and/or gathering system equipment, MCF. The total volume will be determined using industry accepted procedures for the conditions existing at the time of the loss. All volumes corresponding to liquid condensation within the gathering system will also be determined. The total volume lost and/or vented will be allocated to the individual wells affected using factors determined by  $W / \text{SUM } W$ .

Allocated individual Well BTU's =  $((W \times \text{Individual well BTU}) / \text{SUM } (W \times \text{individual well BTU})) \times Y$ .  
Individual well gas heating values to be determined in accordance w/BLM regulations  
(Onshore Order No. 5)



# Baca Gas Com A #1 Current Installation

N



Well Head = ⊗

Separator = ▭

Meter Run = →

Compressor = ▭

Pit Tank = ○

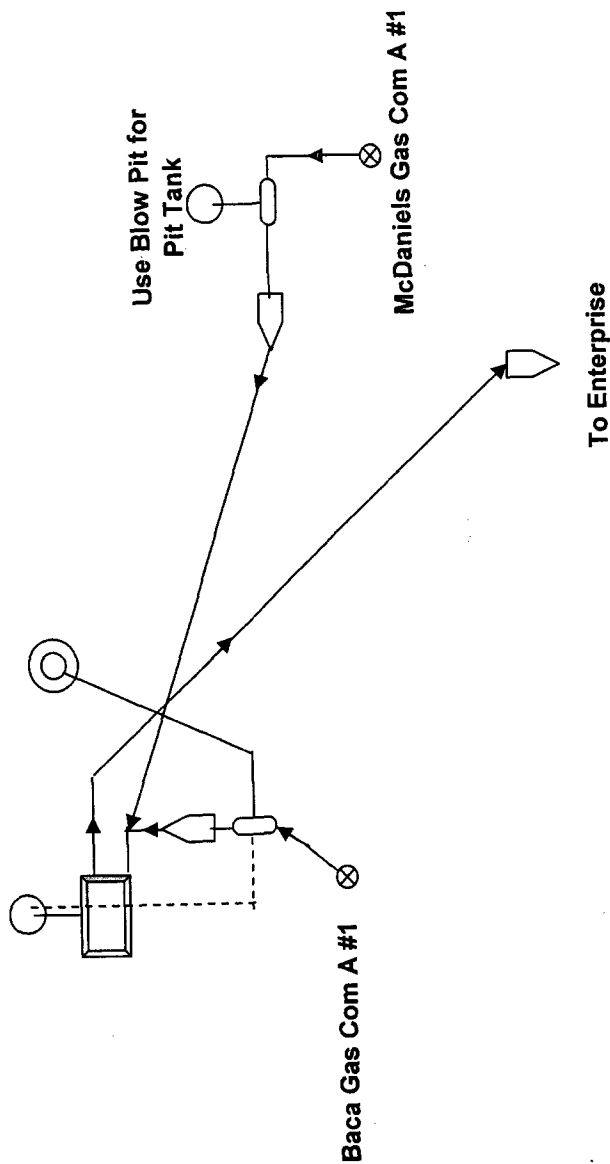
Production Tk = ⊗

Pumping Unit = ▭

Note: There is no separator, production tank or pit tank on the McDaniels Gas Com A #1 except for the blow pit tank.

# Baca Gas Com A #1 Proposed Installation

N



Note: There is no separator, production tank or pit tank on the McDaniels Gas Com A #1. The blow pit tank can be used as a pit tank.

- Well Head =
- Separator =
- Meter Run =
- Compressor =
- Pit Tank =
- Production Tk =
- Pumping Unit =



2700 Farmington Ave, K-1 Farmington, NM 87401  
Phone: (505) 324-1090 FAX: (505) 564-6700

November 4, 2005

RE: Notice to Working and Royalty Interest Owners  
Application to Surface Commingle Gas Production  
Baca Gas Com A #1 & McDaniel Gas Com A #1  
San Juan County, NM

XTO Energy Inc. is applying to the New Mexico Oil Conservation Division (NMOCD) and Bureau of Land Management (BLM) for approval to surface commingle gas production from the Basin Dakota, Blanco Mesaverde and Otero Chacra pools in the Baca Gas Com A #1 and the McDaniel Gas Com A #1. The NMOCD requires all interest owners be notified of plans to surface commingle when ownership is different between wells.

Produced gas from each well will be measured separately prior to being commingled. We plan to produce the commingled gas through a shared compressor. Produced liquids will not be surface commingled. A copy of our application to surface commingle is attached for your reference. If you need additional information or have any questions, I may be contacted at (505) 324-1090.

If you have an objection to our application you must file a protest in writing to the NMOCD Santa Fe office at 1220 So. St. Francis Drive, Santa Fe, NM 87505 within 20 days from the date the NMOCD received the application. The application was mailed to the NMOCD on the date of this letter.

Sincerely,

A handwritten signature in cursive script that reads "Holly C. Perkins".

Holly C. Perkins  
Regulatory Compliance Tech

xc: Well Files

Baca Gas Com A #1 & McDaniel Gas com A #1 DHC Owner List

BUREAU OF LAND MANAGEMENT  
1235 LA PLATA HWY  
FARMINGTON, NM 87401

DOMINION OKLAHOMA TEXAS  
EXPLORATION & PRODUCTION INC.  
14000 QUAIL SPRINGS PARKWAY, SUITE 600  
OKLAHOMA CITY, OK 73134-2600

BURLINGTON RESOURCES OIL & GAS COMPANY LP  
P.O. BOX 4289  
FARMINGTON, NM 87499-0656

J. BURTON VETETO  
607 ABO  
HOBBS, NM 88240

JULIE ANN ANTWEIL TRUST  
JULIE A. SILVERMAN, TRUSTEE  
4408 CANYON COURT NE  
ALBUQUERQUE, NM 87111-3010

UNION OIL CO. OF CALIFORNIA  
ATTN: REVENUE ACCOUNTING  
P.O. BOX 841055  
DALLAS, TX 75284-1055

UNITED PIPE & SUPPLY CO.  
3622 RANCH CREEK DRIVE  
AUSTIN, TX 78730

JAMES L. SHARP & KATHRYN B.  
SHARP REVOCABLE LIVING TRUST DATED  
4/11/97, J. L. & K. B. SHARP, TRUSTEES  
1020 FOXWOOD LANE  
WYLIE, TX 75098

LINDA LUNDELL LINDSEY  
P.O. BOX 631565  
NACOGDOCHES, TX 75963

CLAUDIA LUNDELL GILMER  
101 OAK MEADOW DRIVE  
GEORGETOWN, TX 78628

ROBERT WALTER LUNDELL  
2450 FONDREN #304  
HOUSTON, TX 77063

BETTY T. JOHNSTON MARITAL TRUST  
BETTY JOHNSTON, LYLE CARBAUGH,  
& PAUL HARDWICK, CO-TRUSTEES  
245 COMMERCE GREEN BLVD # 280  
SUGAR LAND, TX 77478-3676

Baca Gas Com A #1 & McDaniel Gas com A #1 DHC Owner List

V. A. JOHNSTON FAMILY TRUST  
K. PREWITT & F. CHESSER, TRUSTEES  
P.O. BOX 825  
RALLS, TX 79357-0825  
ROBERT E. MCALISTER  
P.O. BOX 451541  
GARLAND, TX 75045-1541

JAMES L. FASHING  
2431 MEMPHIS STREET  
EL PASO, TX 79930

MICHELLE D. ALEXANDER  
714 E. 16TH STREET  
DALHART, TX 79022

SUSAN BRACKEN  
P.O. BOX 7550  
TYLER, TX 75711-7550

SAL LEE ANDERSON  
3212 RIO GRANDE NW  
ALBUQUERQUE, NM 87107-3032

FILBERT R. BACA  
8457 PRATT STREET  
WESTMINSTER, CO 80031

FELIX BACA  
7261 W ELLSWORTH  
LAKEWOOD, CO 80026

IRENE L. BACA AYERS  
8601 ZUNI STREET, #62  
DENVER, CO 80260

RAY E. BACA  
735 NEWTON STREET  
DENVER, CO 80204

ROY D. BACA  
8461 ESSEX STREET  
THORNTON, CO 80029

CAROL E. BACA HARVEY  
1494 E GE DRIVE  
PUEBLO WEST, CO 81007

JAMES H. ANDERSON LIVING TRUST  
DATED 04/28/93  
2401 STATEHOOD DRIVE  
BLUFFDALE, UT 84065

Baca Gas Com A #1 & McDaniel Gas com A #1 DHC Owner List

PRITCHETT LIVING TRUST  
DATED 05/03/01  
4281 TEE SHOT DRIVE  
COLORADO SPRINGS, CO 80922

ROGERS FAMILY TRUST  
DAVID A. ROGERS, TRUSTEE  
4855 N. MESA, STE 122  
EL PASO, TX 79912

SINGER BROS.  
C/O BANK OF OKLAHOMA  
ACCT. #2-061-9661-0  
DEPT. 1063  
TULSA, OK 74182

DENISE CHAVEZ  
108 IVY  
HELPER, UT 84526

MARC MARTINEZ  
P.O. BOX 780  
EAST CARBON, UT 84520

CHRISTOPHER P BACA  
462 SILVER DRIVE  
MONTROSE, CO 81401

HAROLD GENE BACA  
6797 HETHERBRAE LN  
LAS VEGAS, NV 89115

AARON JAMES BACA  
1910 SOUTH MARION STREET  
LAS VEGAS, NV 89104

ANDREA SUZANNE BACA  
1910 SOUTH MARION STREET  
LAS VEGAS, NV 89104

ROYALTY CLEARINGHOUSE LTD  
401 CONGRESS AVE. STE. 1510  
AUSTIN, TX 78701

SUSIE C. BACA  
4645 E. GRANADA ROAD  
PHOENIX, AZ 85008

SEAN MCALISTER  
69 SPANISH DAGGER  
ALAMAGORDO, NM 88310

Baca Gas Com A #1 & McDaniel Gas com A #1 DHC Owner List

SUSIE ARMENTA LIVING TRUST  
SUSIE M. ARMENTA, TRUSTEE  
U/A 3/15/9  
P.O. BOX 22522  
TUCSON, AZ 85734-2522

LEONARD C. BACA  
5905 KENMORE STREET  
NORTH LAS VEGAS, NV 89031  
FRED M. BACA  
P.O. BOX 150534  
E ELY, NV 89315-0534

MANUEL BACA, JR.  
P.O. BOX 19  
IGNACIO, CO 81137-0019

MARY BACA  
P.O. BOX 19  
IGNACIO, CO 81137-0019

ANNA MARTINEZ  
P.O. BOX 19  
IGNACIO, CO 81137-0019

CHASE OIL CORPORATION  
P.O. BOX 1767  
ARTESIA, NM 88211-1767

ENCAP INVESTMENTS L C  
1100 LOUISIANA, SUITE 3150  
HOUSTON, TX 77002-5217

DAVID HENDERSON  
P.O. BOX 23388  
SAN DIEGO, CA 92193

ANDREA LORI GILLET  
1450 DALLAS  
SYRACUSE, UT 84075-9406

GRIFFITH AND STONE ROYALTY  
TEXAS PARTNERSHIP  
114 PAMELLIA DRIVE  
BELLAIRE, TX 77401-3712

L. DORIS WILLIAMS TRUST  
WILLIAM P TRAYLOR AND JOHN G.  
HEARD, CO-IND. TRUSTEES  
P.O. BOX 20606  
HOUSTON, TX 77225-0606

Baca Gas Com A #1 & McDaniel Gas com A #1 DHC Owner List

E. C. FIEDOREK DEFINED BENEFIT  
PLAN, E. C. FIEDOREK, TRUSTEE  
5407 CREEK ARBOR COURT  
DALLAS, TX 75287-7504

DUFF LEACH FAMILY TRUST  
JUDITH DUFF LEACH, TRUSTEE  
P.O. BOX 30396  
ALBUQUERQUE, NM 87190-0396

CARMEN BACA BARKDULL  
3848 SOUTH ECHO ROAD  
P.O. BOX 16  
ECHO, UT 84024-0016

CHESTER H. & IRMA MARIE PHELPS  
TRUST, CHESTER H. PHELPS,  
TRUSTEE  
P.O. BOX 724  
BLOOMFIELD, NM 87413-0724

CARL MCDANIEL  
808 CARDMOM CT  
CHULA VISTA, CA 91910-6610

ROSALIE STICKLER  
505 WEST 3RD  
P.O. BOX 366  
MONONA, IA 52159-0366

BARBARA REESE DINGES  
6510 SHADOW CREST  
HOUSTON, TX 77074-6818

DAVID ELBERT REESE  
2203 N BELMONT  
RICHMOND, TX 77469-5501

REBECCA ANN REESE WARD  
280 W RENNER ROAD #5011  
RICHARDSON, TX 75080-2502

ELIZABETH GOODWIN REESE  
7800 NAIRN  
HOUSTON, TX 77074-5321

JOHN STELLA MANZANARES  
3230 227TH STREET SW  
BRIER, WA 98036-8031

SADIE RIVAS  
3713 S 162ND STREET  
SEATTLE, WA 98188-3035



Baca Gas Com A #1 & McDaniel Gas com A #1 DHC Owner List

LYDIA B. CORDOVA  
6341 MAPLE STREET  
SANTA FE, NM 87507-7809

MARTHA J. BACA  
127 DURAN STREET (REAR)  
SANTA FE, NM 87501-1817

MARGARET B. RODRIGUEZ  
1511 ALAMEDA  
SANTA FE, NM 87501-1746

JOE BACA  
8100 GRANDVIEW AVE.  
ARVADA, CO 80002-2406

GLENN FAVERINO  
3262 CR 334  
IGNACIO, CO 81137-9607

ROBERT M. AND GAYLE FAVERINO  
LIVING TRUST. DTD 09/29/98  
19 ROAD 4989  
BLOOMFIELD, NM 87413

LOUIS T. FAVERINO  
P.O. BOX 8  
BLOOMFIELD, NM 87413-0008

FRANCES HOLMAN WEAVER  
P.O. BOX 2102  
EL PASO, TX 79951-2102

BILLIE JEAN FAVERINO  
2170 THYME DRIVE  
CORONA, CA 92879-7786

CHRISTOPHER FAVERINO  
301 PINION  
AZTEC, NM 87410-1733

LEATRICE A. MORELAND  
P.O. BOX 872  
BLOOMFIELD, NM 87413-0872

EULA MAY JOHNSTON TRUST  
BANK OF AMERICA, NA  
TRUST DEPARTMENT #01/0066100  
P.O. DRAWER 840738  
DALLAS, TX 75284-0738

H. W. SMITH ESTATE  
GARY W. HARVEY, IND EXECUTOR  
204 SW 12TH STREET  
SEMINOLE, TX 79360-4110

Baca Gas Com A #1 & McDaniel Gas com A #1 DHC Owner List

R. E. BEAMON, III  
66 WILLIAMSBURG LN  
HOUSTON, TX 77024-5143

AMALIA M. JAQUEZ  
P.O. BOX 303  
FREDERICK, CO 80530-0303

JERRY J ANDREW  
408 LONGWOODS  
HOUSTON, TX 77024-5617

ROGERS GIBBARD TRUST ORVILLE  
C. ROGERS, SUSAN EVELAND AND  
ELAINE GIBBARD ALLMAN, TRUSTEES  
3630 RIVER OAKS COURT  
TYLER, TX 75707-1658

CAROL A. ZAHARA  
#3-776 DUNROBIN DRIVE  
KAMLOOPS BRITISH COLUMBIA  
CANADA V1S 1X3

T. E. DUFF TRUST  
TED EDWARD DUFF, TRUSTEE  
P.O. BOX 398  
RUIDOSO, NM 88355-0398

SAN JUAN BASIN POOL LIMITED  
P.O. BOX 1237  
PANHANDLE, TX 79068-1237

DATE IN	SUSPENSE	ENGINEER	LOGGED IN	TYPE	APP NO.
---------	----------	----------	-----------	------	---------

ABOVE THIS LINE FOR DIVISION USE ONLY

## NEW MEXICO OIL CONSERVATION DIVISION

- Engineering Bureau -

1220 South St. Francis Drive, Santa Fe, NM 87505



### ADMINISTRATIVE APPLICATION CHECKLIST

THIS CHECKLIST IS MANDATORY FOR ALL ADMINISTRATIVE APPLICATIONS FOR EXCEPTIONS TO DIVISION RULES AND REGULATIONS WHICH REQUIRE PROCESSING AT THE DIVISION LEVEL IN SANTA FE

#### Application Acronyms:

[NSL-Non-Standard Location] [NSP-Non-Standard Proration Unit] [SD-Simultaneous Dedication]  
 [DHC-Downhole Commingling] [CTB-Lease Commingling] [PLC-Pool/Lease Commingling]  
 [PC-Pool Commingling] [OLS - Off-Lease Storage] [OLM-Off-Lease Measurement]  
 [WFX-Waterflood Expansion] [PMX-Pressure Maintenance Expansion]  
 [SWD-Salt Water Disposal] [IPI-Injection Pressure Increase]  
 [EOR-Qualified Enhanced Oil Recovery Certification] [PPR-Positive Production Response]

#### [1] TYPE OF APPLICATION - Check Those Which Apply for [A]

[A] Location - Spacing Unit - Simultaneous Dedication  
☐ NSL ☐ NSP ☐ SD

Check One Only for [B] or [C]

[B] Commingling - Storage - Measurement  
☐ DHC ☐ CTB ☐ PLC ☒ PC ☐ OLS ☐ OLM

[C] Injection - Disposal - Pressure Increase - Enhanced Oil Recovery  
☐ WFX ☐ PMX ☐ SWD ☐ IPI ☐ EOR ☐ PPR

[D] Other: Specify \_\_\_\_\_

#### [2] NOTIFICATION REQUIRED TO: - Check Those Which Apply, or ☐ Does Not Apply

[A] ☒ Working, Royalty or Overriding Royalty Interest Owners  
 [B] ☐ Offset Operators, Leaseholders or Surface Owner  
 [C] ☐ Application is One Which Requires Published Legal Notice  
 [D] ☒ Notification and/or Concurrent Approval by BLM or SLO  
U.S. Bureau of Land Management - Commissioner of Public Lands, State Land Office  
 [E] ☐ For all of the above, Proof of Notification or Publication is Attached, and/or,  
 [F] ☐ Waivers are Attached

#### [3] SUBMIT ACCURATE AND COMPLETE INFORMATION REQUIRED TO PROCESS THE TYPE OF APPLICATION INDICATED ABOVE.

[4] **CERTIFICATION:** I hereby certify that the information submitted with this application for administrative approval is **accurate** and **complete** to the best of my knowledge. I also understand that **no action** will be taken on this application until the required information and notifications are submitted to the Division.

**Note:** Statement must be completed by an individual with managerial and/or supervisory capacity.

HOLLY C. PERKINS  
 Print or Type Name

Signature

Title

Date

Holly\_perkins@xtoenergy.com  
 e-mail Address

DATE IN	SUSPENSE	ENGINEER	LOGGED IN	TYPE	APP NO.
---------	----------	----------	-----------	------	---------

ABOVE THIS LINE FOR DIVISION USE ONLY

**NEW MEXICO OIL CONSERVATION DIVISION**  
**- Engineering Bureau -**  
 1220 South St. Francis Drive, Santa Fe, NM 87505



**ADMINISTRATIVE APPLICATION CHECKLIST**

THIS CHECKLIST IS MANDATORY FOR ALL ADMINISTRATIVE APPLICATIONS FOR EXCEPTIONS TO DIVISION RULES AND REGULATIONS WHICH REQUIRE PROCESSING AT THE DIVISION LEVEL IN SANTA FE

**Application Acronyms:**

**[NSL-Non-Standard Location] [NSP-Non-Standard Proration Unit] [SD-Simultaneous Dedication]**  
**[DHC-Downhole Commingling] [CTB-Lease Commingling] [PLC-Pool/Lease Commingling]**  
**[PC-Pool Commingling] [OLS - Off-Lease Storage] [OLM-Off-Lease Measurement]**  
**[WFX-Waterflood Expansion] [PMX-Pressure Maintenance Expansion]**  
**[SWD-Salt Water Disposal] [IPI-Injection Pressure Increase]**  
**[EOR-Qualified Enhanced Oil Recovery Certification] [PPR-Positive Production Response]**

**[1] TYPE OF APPLICATION - Check Those Which Apply for [A]**

[A] Location - Spacing Unit - Simultaneous Dedication  
☐ NSL ☐ NSP ☐ SD

Check One Only for [B] or [C]

[B] Commingling - Storage - Measurement  
☐ DHC ☐ CTB ☐ PLC ☒ PC ☐ OLS ☐ OLM

[C] Injection - Disposal - Pressure Increase - Enhanced Oil Recovery  
☐ WFX ☐ PMX ☐ SWD ☐ IPI ☐ EOR ☐ PPR

[D] Other: Specify \_\_\_\_\_

**[2] NOTIFICATION REQUIRED TO: - Check Those Which Apply, or ☐ Does Not Apply**

[A] ☒ Working, Royalty or Overriding Royalty Interest Owners

[B] ☐ Offset Operators, Leaseholders or Surface Owner

[C] ☐ Application is One Which Requires Published Legal Notice

[D] ☒ Notification and/or Concurrent Approval by BLM or SLO  
 U.S. Bureau of Land Management - Commissioner of Public Lands, State Land Office

[E] ☐ For all of the above, Proof of Notification or Publication is Attached, and/or,

[F] ☐ Waivers are Attached

**[3] SUBMIT ACCURATE AND COMPLETE INFORMATION REQUIRED TO PROCESS THE TYPE OF APPLICATION INDICATED ABOVE.**

**[4] CERTIFICATION:** I hereby certify that the information submitted with this application for administrative approval is **accurate** and **complete** to the best of my knowledge. I also understand that **no action** will be taken on this application until the required information and notifications are submitted to the Division.

**Note: Statement must be completed by an individual with managerial and/or supervisory capacity.**

HOLLY C. PERKINS  
 Print or Type Name

*Holly C. Perkins*  
 Signature

REGULATORY COMPLIANCE TECH 11/4/200  
 Title Date

Holly\_perkins@xtoenergy.com  
 e-mail Address

## Catanach, David, EMNRD

---

**From:** Holly\_Perkins@xtoenergy.com  
**Sent:** Monday, December 05, 2005 9:59 AM  
**To:** Catanach, David, EMNRD  
**Subject:** Re: McDaniel/Baca Application

It is located in the SENW quarter of Sec 26-T29N-R10W

Holly C Perkins  
XTO Energy Inc  
Regulatory Compliance Tech  
(505) 564-6720

"Catanach, David, EMNRD" <david.catanach@state.nm.us>	<Regulatory@xtoenergy.com>	To
12/05/2005 08:54 AM		cc
	McDaniel/Baca Application	Subject

Hi Holly,

Just got your e-mail.  
I'm working on this surface commingling application and I have a question.  
For this commingled production, where is the gas sales meter located?  
Please give me a location by quarter-quarter section, township and range.

Thanks,

David Catanach

Confidentiality Notice: This e-mail, including all attachments is for the sole use of the intended recipient(s) and may contain confidential and privileged information. Any unauthorized review, use, disclosure or distribution is prohibited unless specifically provided under the New Mexico Inspection of Public Records Act. If you are not the intended recipient, please contact the sender and destroy all copies of this message. -- This email has been scanned by the Sybari - Antigen Email System.