


**PURE RESOURCES
WEST LOVINGTON UNIT
SPILL SITE 28-1
Unit M Section 6, T. 17 S., R. 36 E.
GPS: 32 34' 51" N & 103 16' 22" W**

APPROVED
12.13.05
PC
12.22.05

FINAL REPORT

**Prepared By
Eddie Seay Consulting
November 2005**



November 30, 2005

NMOCD Environmental
ATTN: Larry Johnson
1625 N. French Drive
Hobbs, NM 88240

RE: Pure Resources
Well 28 Spill Site, West Lovington Unit
Sect. 6, Tws. 17 S., R. 36 E. Unit M


Mr. Johnson:

Pure has completed backfilling, contouring and leveling as approved. We will seed when the season and weather is appropriate. Find enclosed final photos.

This should finalize this site. If you have any questions, please call.


Thank you for your time and patience in this matter.

Sincerely,

A handwritten signature in black ink, appearing to read "Eddie W. Seay". The signature is fluid and cursive, with a long, sweeping underline that extends to the right.

Eddie W. Seay, Agent
601 W. Illinois
Hobbs, NM 88242
(505)392-2236
seay04@leaco.net

cc: Pure Resources





District I
1625 N. French Dr., Hobbs, NM 88240
District II
1301 W. Grand Avenue, Artesia, NM 88210
District III
1000 Rio Brazos Road, Aztec, NM 87410
District IV
1220 S. St. Francis Dr., Santa Fe, NM 87505

State of New Mexico
Energy Minerals and Natural Resources

Oil Conservation Division
1220 South St. Francis Dr.
Santa Fe, NM 87505

Form C-141
Revised October 10, 2003

Submit 2 Copies to appropriate
District Office in accordance
with Rule 116 on back
side of form

Release Notification and Corrective Action

OPERATOR

☐ Initial Report ☐ Final Report

Name of Company	Pure Resources	Contact	Mike Northcutt
Address	Box 609	Telephone No.	505.394.7503
Facility Name	West Low Unit 28-1	Facility Type	Pipeline
Surface Owner	Dave Angell	Mineral Owner	
		Lease No.	

LOCATION OF RELEASE

Unit Letter	Section	Township	Range	Feet from the	North/South Line	Feet from the	East/West Line	County
M	6	17	36					Lea

Latitude 32° 34' 51" Longitude 103° 16' 22"

NATURE OF RELEASE

Type of Release	Oil / condensate	Volume of Release	NA	Volume Recovered	NA
Source of Release	Pipeline - gathering	Date and Hour of Occurrence		Date and Hour of Discovery	
Was Immediate Notice Given?	If YES, To Whom?				
Not known	<input type="checkbox"/> Yes <input type="checkbox"/> No <input type="checkbox"/> Not Required				
By Whom?	Date and Hour				
Was a Watercourse Reached?	If YES, Volume Impacting the Watercourse.				
<input type="checkbox"/> Yes <input checked="" type="checkbox"/> No					

If a Watercourse was Impacted, Describe Fully.*

Describe Cause of Problem and Remedial Action Taken.*

This was a old historical leak from a gathering line ~~into~~ water
only condensate + oil ~~28-1~~

Describe Area Affected and Cleanup Action Taken.*

area affected was approximately 500 X 500 - excavate and haul
Cleanup was agreed upon by Land Owner - Angell + Pure

I hereby certify that the information given above is true and complete to the best of my knowledge and understand that pursuant to NMOCD rules and regulations all operators are required to report and/or file certain release notifications and perform corrective actions for releases which may endanger public health or the environment. The acceptance of a C-141 report by the NMOCD marked as "Final Report" does not relieve the operator of liability should their operations have failed to adequately investigate and remediate contamination that pose a threat to ground water, surface water, human health or the environment. In addition, NMOCD acceptance of a C-141 report does not relieve the operator of responsibility for compliance with any other federal, state, or local laws and/or regulations.

OIL CONSERVATION DIVISION

Signature: <u>Eddie W. Seay</u>	Approved by District Supervisor:		
Printed Name: <u>Eddie W. Seay</u>			
Title: <u>Agent</u>	Approval Date:	Expiration Date:	
E-mail Address: <u>seay 04 @ leaco . net</u>	Conditions of Approval:		Attached <input type="checkbox"/>
Date: <u>9/15/05</u> Phone: <u>392.2234</u>			

* Attach Additional Sheets If Necessary