

CMD :
OG5SECT

ONGARD
INQUIRE LAND BY SECTION

12/28/05 09:27:05
OGOMES -TQHY
PAGE NO: 1

Sec : 06 Twp : 20S Rng : 28E Section Type : NORMAL

4	3	2	1
42.90	39.85	39.75	39.65
Federal owned	Federal owned	Federal owned	Federal owned
C			
5	F	G	H
42.91	40.00	40.00	40.00
Federal owned	Federal owned	Federal owned	Federal owned
C A	C C	A 30-015-21635	
6	K	J	I
42.85	40.00	40.00	40.00
Federal owned	Federal owned	Federal owned	Federal owned
A	C		
7	N	O	P
42.79	40.00	40.00	40.00
Federal owned	Federal owned	Federal owned	Federal owned
C	C	C 30-015- Cumulative Amount Paid: 498953.00 and 214286	

Discrepancy with Sec. 14. Amount Paid - Amount Paid Section 1976

COUNTY Eddy POOL Angell Ranch - ^{AtoKa} Morrow Gas

TOWNSHIP 20 South RANGE 28 East NMPM

6	5	4	3	2	1
7	8	9	10	11	12
18	17	16	15	14	13
19	20	21	22	23	24
30	29	28	27	26	25
31	32	33	34	35	36

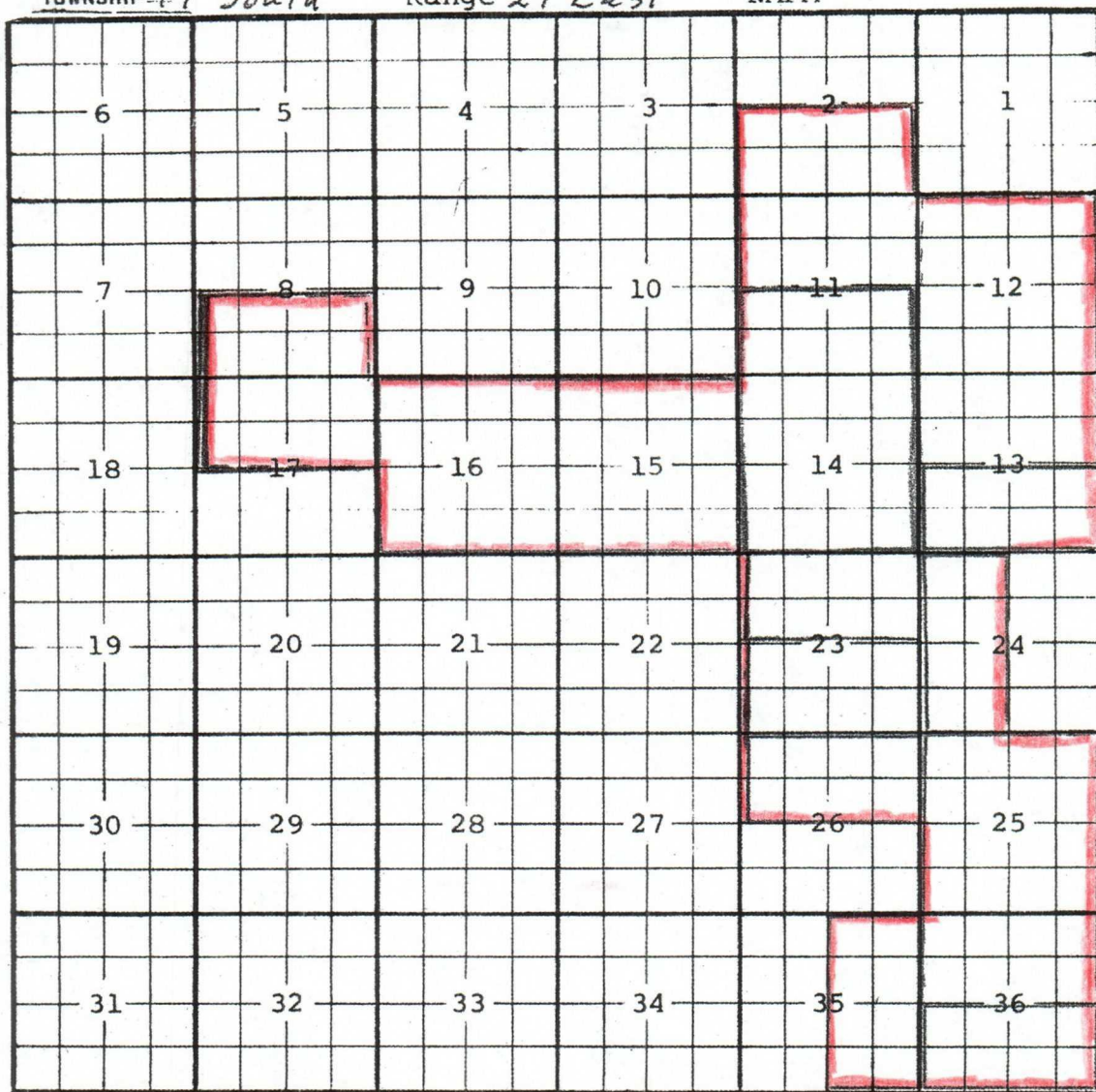
Description: All Sec. 6 (R-5309, 11-1-76)

Extend vertical limits to include AtoKa formation and redesignate
as Angell Ranch AtoKa-Morrow Gas Pool (A-6274, 3-1-80)

Ext: $\frac{N}{2}$ Sec. 7 (R-10844, 7-16-87) Ext: $\frac{E}{2}$ Sec. 5 (R-11678, 10-23-01)

Ext: $\frac{W}{2}$ Sec. 5 (R-12222, 10-25-04)

County Eddy Pool Angell Ranch - Atoka - Morrow Gas
 TOWNSHIP 19 South Range 27 East NMPM



Ext: $\frac{5}{2}$ Sec 36 (R-5754, 7-1-78)

Ext: All Sec 25, $\frac{N}{2}$ Sec 36 (R-5838, 11-1-78)

Ext: $\frac{E}{2}$ Sec 35 (R-5987, 4-1-79) Ext: $\frac{E}{2}$ Sec 24 (R-6274, 3-1-80)

Dedesignated ANGELL RANCH ATOKA - MORROW GAS POOL (R-6274, 3-1-80)

Ext: $\frac{S}{2}$ Sec 13 (R-1499, 11-1-80)

Ext: All sec 14, $\frac{S}{2}$ sec 11 (R-6724-16-81) Ext: All sec 12, $\frac{N}{2}$ sec 13

(R-6890, 2-1-82) Ext: $\frac{S}{2}$ sec 2, $\frac{N}{2}$ sec 11 (R-6923, 3-9-82)

Ext: All Secs. 15 and 16 (R-7351, 9-19-83) Ext: $\frac{N}{2}$ Sec. 26 (R-9844, 2-8-93)

Ext: $\frac{S}{2}$ Sec. 8, $\frac{N}{2}$ Sec. 17 (R-10787, 4-9-97) Ext: $\frac{N}{2}$ Sec. 23 (R-11544, 3-13-01)

Ext: $\frac{S}{2}$ Sec. 23 (R-11895, 2-6-03)

County Eddy Pool Angell Ranch - Morrow Gas ^{Atoka}
 TOWNSHIP 19 South Range 28 East NMPM

6	5	4	3	2	1
7	8	9	10	11	12
18	17	16	15	14	13
19	20	21	22	23	24
30	29	28	27	26	25
31	32	33	34	35	36

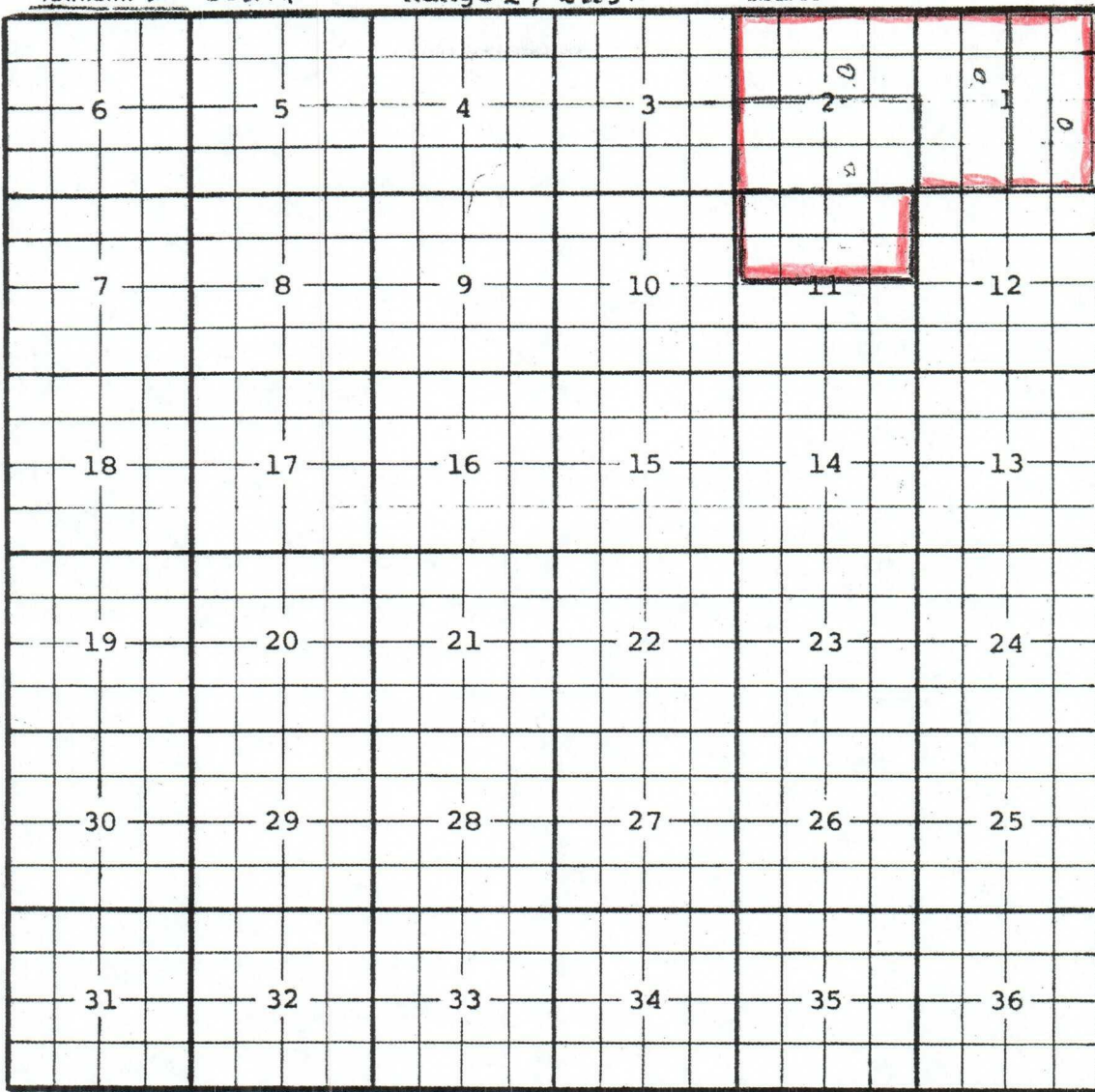
Ext: All Sec 31 (R-5667, 4-1-78) Ext: $\frac{1}{2}$ Sec. 30 (R-6170, 11-1-79)

Ext: $\frac{1}{2}$ sec 32 (R-6224, 7-16-81)

Extend vertical limits to include Atoka formation and redesignate
 as Angell Ranch Atoka-Morrow Gas Pool (R-6224, 3-1-80)

Ext: $\frac{1}{2}$ Sec. 32 (R-12309, 3-17-05)

County Eddy Pool Angell Ranch - Morrow Gas ^{Atoka}
 TOWNSHIP 20 South Range 27 East NMPM



Ext: E/2 Sec 1 (R-5838, 11-1-78) Ext: W/2 Sec 2, N/2 Sec. 2 (R-6211, 12-31-79)

Extend vertical limits to include Atoka formation and redesignate as Angell Ranch Atoka - Morrow Gas Pool (R-6274, 3-1-80)

Ext: S/2 Sec. 2 (R-12288, 2-23-05) Ext: N/2 Sec. 11 (R-12447, 10-27-05)

Entered October 27, 1976

JAR

BEFORE THE OIL CONSERVATION COMMISSION
OF THE STATE OF NEW MEXICO

IN THE MATTER OF THE HEARING
CALLED BY THE OIL CONSERVATION
COMMISSION OF NEW MEXICO FOR
THE PURPOSE OF CONSIDERING:

CASE NO. 5788
Order No. R-5309

THE APPLICATION OF THE OIL CONSERVATION
COMMISSION UPON ITS OWN MOTION FOR AN ORDER
CREATING, ABOLISHING, CONTRACTING VERTICAL
LIMITS, AND EXTENDING VERTICAL AND HORIZONTAL
LIMITS OF CERTAIN POOLS IN EDDY, LEA AND
ROOSEVELT COUNTIES, NEW MEXICO.

ORDER OF THE COMMISSION

BY THE COMMISSION:

This cause came on for hearing at 9:00 a.m. on October 13, 1976, at Santa Fe, New Mexico, before Examiner Richard L. Stamets.

NOW, on this 27th day of October, 1976, the Commission, a quorum being present, having considered the testimony, the record, and the recommendations of the Examiner, and being fully advised in the premises,

FINDS:

- (1) That due public notice having been given as required by law, the Commission has jurisdiction of this cause and the subject matter thereof.
- (2) That there is need for the creation of a new gas pool in Eddy County, New Mexico, for the production of gas from the Morrow formation, said pool to bear the designation of Angell Ranch-Morrow Gas Pool. Said Angell Ranch-Morrow Gas Pool was discovered by Penroc Oil Corporation Wright Federal Well No. 1, located in Unit O of Section 6, Township 20 South, Range 28 East, NMPM. It was completed in the Morrow formation on August 26, 1975. The top of the perforations is at 10,828 feet.
- (3) That there is need for the creation of a new gas pool in Eddy County, New Mexico, for the production of gas from the Strawn formation, said pool to bear the designation of West Burton Flat-Strawn Gas Pool. Said West Burton Flat-Strawn Gas Pool was discovered by David Fasken El Paso Federal Well No. 3, located in Unit H of Section 1, Township 21 South, Range 26 East, NMPM. It was completed in the Strawn formation on July 15, 1976. The top of the perforations is at 9,971 feet.

(4) That there is need for the creation of a new gas pool in Roosevelt County, New Mexico, for the production of gas from the Canyon formation, said pool to bear the designation of North Chaveroo-Canyon Gas Pool. Said North Chaveroo-Canyon Gas Pool was discovered by Union Oil Company of California Roberts Well No. 1, located in Unit D of Section 9, Township 7 South, Range 33 East, NMPM. It was completed in the Canyon formation on June 2, 1976. The top of the perforations is at 8,903 feet.

(5) That there is need for the creation of a new gas pool in Eddy County, New Mexico, for the production of gas from the Morrow formation, said pool to bear the designation of Foster Ranch-Morrow Gas Pool. Said Foster Ranch-Morrow Gas Pool was discovered by Mark Production Company Foster Well No. 1, located in Unit J of Section 21, Township 20 South, Range 24 East, NMPM. It was completed in the Morrow formation on May 13, 1975. The top of the perforations is at 8,875 feet.

(6) That there is need for the creation of a new oil pool in Eddy County, New Mexico, for the production of oil from the Cherry Canyon formation, said pool to bear the designation of Nash Draw-Cherry Canyon Pool. Said Nash Draw-Cherry Canyon Pool was discovered by Mesa Petroleum Company Nash Unit Well No. 4, located in Unit A of Section 13, Township 23 South, Range 29 East, NMPM. It was completed in the Cherry Canyon formation on June 2, 1976. The top of the perforations is at 4,785 feet.

(7) That there is need for the creation of a new gas pool in Lea County, New Mexico, for the production of gas from the Strawn formation, said pool to bear the designation of Ojo Chiso-Strawn Gas Pool. Said Ojo Chiso-Strawn Gas Pool was discovered by American Quasar Petroleum Company of New Mexico Ojo Chiso Unit Well No. 1, located in Unit E of Section 23, Township 22 South, Range 34 East. It was completed in the Strawn formation on June 27, 1976. The top of the perforations is at 11,727 feet.

(8) That the proposed creation of a new gas pool in Lea County, New Mexico, for the production of gas from the Cisco formation, said pool to bear the designation of North Vacuum-Cisco Gas Pool, should be dismissed pending further study.

(9) That the proposed contraction of the vertical limits of the Kemnitz-Pennsylvanian Pool in Lea County, New Mexico, to the Cisco formation only, should be dismissed due to an error in advertising.

(10) That there is need for the contraction of the vertical limits of the Sombrero-Pennsylvanian Gas Pool in Lea County, New Mexico, to include only the Atoka formation, redesignating said Sombrero-Pennsylvanian Gas Pool as the Sombrero-Atoka Gas Pool, and redefining the horizontal limits of said pool to include Great Western Drilling Company State "13" Well No. 1, located in Unit P

-3-

Case No. 5788
Order No. R-5309

of Section 13, Township 16 South, Range 33 East, NMPM. It was completed in the Atoka formation on November 12, 1975. The top of the perforations is at 12,660 feet.

(11) That there is need for the abolishment of the East Shugart-Queen Pool in Lea County, New Mexico, acreage will be included in the Watkins Yates - Seven Rivers-Queen-Grayburg Pool.

(12) That there is need for the abolishment of the Watkins-Seven Rivers Pool in Eddy and Lea Counties, New Mexico, acreage in Eddy County, New Mexico will be included in the Shugart Yates-Seven Rivers-Queen-Grayburg Pool, and the acreage in Lea County, New Mexico will be included in the Watkins Yates-Seven Rivers-Queen-Grayburg Pool.

(13) That there is need for the extension of the vertical limits of the Watkins-Grayburg Pool in Lea County, New Mexico, to include the Yates, Seven Rivers and Queen formations, redesignating said pool the Watkins Yates-Seven Rivers-Queen-Grayburg Pool and redefining the horizontal limits of said pool.

(14) That there is need for certain extensions to the Burton Flat-Morrow Gas Pool, the North Burton Flat-Wolfcamp Gas Pool, the South Carlsbad-Morrow Gas Pool, the North Dagger Draw-Upper Pennsylvanian Pool, the Dayton-San Andres Pool, the East Empire Yates-Seven Rivers Pool, the Hoag Tank-Morrow Gas Pool, the Red Lake Queen-Grayburg-San Andres Pool, and the Shugart Yates-Seven Rivers-Queen-Grayburg Pool, all in Eddy County, New Mexico, the Blinebry Oil and Gas Pool, the Middle Lynch Yates-Seven Rivers Pool, the Sawyer-San Andres Gas Pool, and the Vacuum-Queen Gas Pool, all in Lea County, New Mexico, and the Peterson-Pennsylvanian Associated Pool in Roosevelt County, New Mexico.

(15) That the proposed extension to the Maljamar-Pennsylvanian Pool in Lea County, New Mexico, should be dismissed due to previous action by Oil Conservation Commission Order No. R-5296.

IT IS THEREFORE ORDERED:

(a) That a new pool in Eddy County, New Mexico, classified as a gas pool for Morrow production, is hereby created and designated as the Angell Ranch-Morrow Gas Pool, consisting of the following described area:

TOWNSHIP 20 SOUTH, RANGE 28 EAST, NMPM
Section 6: All

(b) That a new pool in Eddy County, New Mexico, classified as a gas pool for Strawn production, is hereby created and designated as the West Burton Flat-Strawn Gas Pool, consisting of the following described area:

TOWNSHIP 21 SOUTH, RANGE 26 EAST, NMPM
Section 1: Lots 1 through 8

-4-

Case No. 5788
Order No. R-5309

(c) That a new pool in Roosevelt County, New Mexico, classified as a gas pool for Canyon production, is hereby created and designated as the North Chaveroo-Canyon Gas Pool, consisting of the following described area:

TOWNSHIP 7 SOUTH, RANGE 33 EAST, NMPM
Section 9: W/2

(d) That a new pool in Eddy County, New Mexico, classified as a gas pool for Morrow production, is hereby created and designated as the Foster Ranch-Morrow Gas Pool, consisting of the following described area:

TOWNSHIP 20 SOUTH, RANGE 24 EAST, NMPM
Section 21: E/2

(e) That a new pool in Eddy County, New Mexico, classified as an oil pool for Cherry Canyon production, is hereby created and designated as the Nash Draw-Cherry Canyon Pool, consisting of the following described area:

TOWNSHIP 23 SOUTH, RANGE 29 EAST, NMPM
Section 13: NE/4

(f) That a new pool in Lea County, New Mexico, classified as a gas pool for Strawn production, is hereby created and designated as the Ojo Chiso-Strawn Gas Pool, consisting of the following described area:

TOWNSHIP 22 SOUTH, RANGE 34 EAST, NMPM
Section 23: W/2

(g) That the proposed creation of a new gas pool in Lea County, New Mexico, for Cisco production is hereby dismissed.

(h) That the proposed contraction of the vertical limits of the Kemnitz-Pennsylvanian Pool in Lea County, New Mexico, is hereby dismissed.

(i) That the vertical limits of the Sombrero-Pennsylvanian Gas Pool in Lea County, New Mexico, are hereby contracted to include only the Atoka formation and said Sombrero-Pennsylvanian Gas Pool is hereby redesignated the Sombrero-Atoka Gas Pool, consisting of the following described area:

TOWNSHIP 16 SOUTH, RANGE 33 EAST, NMPM
Section 12: W/2
Section 13: W/2 and SE/4

(j) That the East Shugart-Queen Pool in Lea County, New Mexico, consisting of the following described area:

TOWNSHIP 19 SOUTH, RANGE 32 EAST, NMPM
Section 6: NE/4

-5-

Case No. 5788

Order No. R-5309

is hereby abolished.

(k) That the Watkins-Seven Rivers Pool in Eddy and Lea Counties, New Mexico, consisting of the following described area:

TOWNSHIP 18 SOUTH, RANGE 31 EAST, NMPM
Section 36: E/2

TOWNSHIP 18 SOUTH, RANGE 32 EAST, NMPM
Section 31: All

TOWNSHIP 19 SOUTH, RANGE 32 EAST, NMPM
Section 6: N/2

is hereby abolished.

(l) That the vertical limits of the Watkins-Grayburg Pool in Lea County, New Mexico, are hereby extended to include the Yates, Seven Rivers, and Queen formations and said Watkins-Grayburg Pool is redesignated the Watkins Yates-Seven Rivers-Queen-Grayburg Pool, consisting of the following described area:

TOWNSHIP 18 SOUTH, RANGE 32 EAST, NMPM
Section 31: NW/4 and S/2

TOWNSHIP 19 SOUTH, RANGE 32 EAST, NMPM
Section 6: N/2

(m) That the Blinebry Oil and Gas Pool in Lea County, New Mexico, as heretofore classified, defined, and described, is hereby extended to include therein:

TOWNSHIP 22 SOUTH, RANGE 37 EAST, NMPM
Section 21: S/2 SE/4
Section 28: N/2 NE/4 and NE/4 NW/4

TOWNSHIP 22 SOUTH, RANGE 38 EAST, NMPM
Section 18: SE/4

(n) That the Burton Flat-Morrow Gas Pool in Eddy County, New Mexico, as heretofore classified, defined, and described, is hereby extended to include therein:

TOWNSHIP 21 SOUTH, RANGE 26 EAST, NMPM
Section 1: S/2

(o) That the North Burton Flats-Wolfcamp Gas Pool in Eddy County, New Mexico, as heretofore classified, defined, and described, is hereby extended to include therein:

TOWNSHIP 20 SOUTH, RANGE 28 EAST, NMPM
Section 10: W/2
Section 15: W/2
Section 16: E/2

-6-

Case No. 5788

Order No. R-5309

(p) That the South Carlsbad-Morrow Gas Pool in Eddy County, New Mexico, as heretofore classified, defined, and described, is hereby extended to include therein:

TOWNSHIP 22 SOUTH, RANGE 27 EAST, NMPM
Section 20: E/2

TOWNSHIP 24 SOUTH, RANGE 26 EAST, NMPM
Section 3: W/2

(q) That the North Dagger Draw-Upper Pennsylvanian Pool in Eddy County, New Mexico, as heretofore classified, defined, and described, is hereby extended to include therein:

TOWNSHIP 19 SOUTH, RANGE 25 EAST, NMPM
Section 30: SE/4

(r) That the Dayton-San Andres Pool in Eddy County, New Mexico, as heretofore classified, defined, and described, is hereby extended to include therein:

TOWNSHIP 18 SOUTH, RANGE 26 EAST, NMPM
Section 26: SW/4 and E/2 NW/4

(s) That the East Empire Yates-Seven Rivers Pool in Eddy County, New Mexico, as heretofore classified, defined, and described, is hereby extended to include therein:

TOWNSHIP 17 SOUTH, RANGE 28 EAST, NMPM
Section 27: NE/4 and N/2 NW/4
Section 28: SE/4 NE/4

(t) That the Hoag Tank-Morrow Gas Pool in Eddy County, New Mexico, as heretofore classified, defined, and described, is hereby extended to include therein:

TOWNSHIP 19 SOUTH, RANGE 24 EAST, NMPM
Section 23: All

(u) That the Middle Lynch Yates-Seven Rivers Pool in Lea County, New Mexico, as heretofore classified, defined, and described, is hereby extended to include therein:

TOWNSHIP 20 SOUTH, RANGE 34 EAST, NMPM
Section 28: N/2 N/2

(v) That the proposed extension to the Maljamar-Pennsylvanian Pool in Lea County, New Mexico, is hereby dismissed.

(w) That the Peterson-Pennsylvanian Associated Pool in Roosevelt County, New Mexico, as heretofore classified, defined, and described, is hereby extended to include therein:

-7-

Case No. 5788
Order No. R-5309

TOWNSHIP 5 SOUTH, RANGE 33 EAST, NMPM
Section 20: W/2

(x) That the Red Lake Queen-Grayburg-San Andres Pool in Eddy County, New Mexico, as heretofore classified, defined, and described, is hereby extended to include therein:

TOWNSHIP 17 SOUTH, RANGE 27 EAST, NMPM
Section 13: SE/4 SE/4
Section 24: NE/4

(y) That the Sawyer-San Andres Gas Pool in Lea County, New Mexico, as heretofore classified, defined, and described is hereby extended to include therein:

TOWNSHIP 9 SOUTH, RANGE 37 EAST, NMPM
Section 13: SW/4

(z) That the Shugart Pool in Eddy County, New Mexico, as heretofore classified, defined, and described is hereby extended to include therein:

TOWNSHIP 18 SOUTH, RANGE 31 EAST, NMPM
Section 26: NW/4
Section 27: NE/4

(aa) That the Vacuum-Queen Gas Pool in Lea County, New Mexico, as heretofore classified, defined, and described is hereby extended to include therein:

TOWNSHIP 17 SOUTH, RANGE 34 EAST, NMPM
Section 2: SW/4
Section 3: SE/4

IT IS FURTHER ORDERED:

(1) That, pursuant to Section 65-3-14.5, NMSA 1953, contained in Chapter 271, Laws of 1969, any well which, by virtue of any of the above pool extensions, is subject to pool rules providing for spacing or proration units larger than the one which is presently dedicated thereto, shall have 60 days from the effective date of this order in which to file new Forms C-102 dedicating a standard unit for the pool to said well, or to obtain a non-standard unit approved by the Commission. Pending such compliance, the well shall receive a maximum allowable in the same proportion to a standard allowable for the pool that the acreage dedicated to the well bears to a standard unit for the pool. Failure to file Form C-102 dedicating a standard unit to the well or to obtain a non-standard unit approved by the Commission within said 60-day period shall subject the well to cancellation of allowable.

-8-

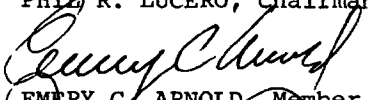
Case No. 5788
Order No. R-5309

(2) That the effective date of this order and all creations, contractions, abolishments, and extensions included herein shall be November 1, 1976.

DONE at Santa Fe, New Mexico, on the day and year herein-
above designated.

STATE OF NEW MEXICO
OIL CONSERVATION COMMISSION

PHIL R. LUCERO, Chairman



EMERY C. ARNOLD, Member



JOE D. RAMEY, Member & Secretary

S E A L

jr/