

DATE IN

6/9/98

SUSPENSE

6/29/98

ENGINEER

DC

LOGGED BY

W

TYPE

DHC

ABOVE THIS LINE FOR DIVISION USE ONLY

## NEW MEXICO OIL CONSERVATION DIVISION

- Engineering Bureau -

1976

## ADMINISTRATIVE APPLICATION COVERSHEET

THIS COVERSHEET IS MANDATORY FOR ALL ADMINISTRATIVE APPLICATIONS FOR EXCEPTIONS TO DIVISION RULES AND REGULATIONS

## Application Acronyms:

[NSP-Non-Standard Proration Unit] [NSL-Non-Standard Location]  
 [DD-Directional Drilling] [SD-Simultaneous Dedication]  
 [DHC-Downhole Commingling] [CTB-Lease Commingling] [PLC-Pool/Lease Commingling]  
 [PC-Pool Commingling] [OLS - Off-Lease Storage] [OLM-Off-Lease Measurement]  
 [WFX-Waterflood Expansion] [PMX-Pressure Maintenance Expansion]  
 [SWD-Salt Water Disposal] [IPI-Injection Pressure Increase]  
 [EOR-Qualified Enhanced Oil Recovery Certification] [PPR-Positive Production Response]

## [1] TYPE OF APPLICATION - Check Those Which Apply for [A]

[A] Location - Spacing Unit - Directional Drilling

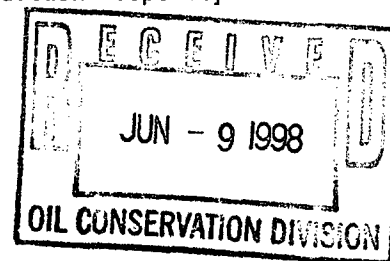
☐ NSL    ☐ NSP    ☐ DD    ☐ SD

Check One Only for [B] and [C]

[B] Commingling - Storage - Measurement

☒ DHC    ☐ CTB    ☐ PLC    ☐ PC    ☐ OLS    ☐ OLM

[C] Injection - Disposal - Pressure Increase - Enhanced Oil Recovery

☐ WFX    ☐ PMX    ☐ SWD    ☐ IPI    ☐ EOR    ☐ PPR
[2] NOTIFICATION REQUIRED TO: - Check Those Which Apply, or ☐ Does Not Apply[A] ☒ Working, Royalty or Overriding Royalty Interest Owners[B] ☒ Offset Operators, Leaseholders or Surface Owner[C] ☐ Application is One Which Requires Published Legal Notice[D] ☐ Notification and/or Concurrent Approval by BLM or SLO

U.S. Bureau of Land Management - Commissioner of Public Lands, State Land Office

[E] ☐ For all of the above, Proof of Notification or Publication is Attached, and/or,[F] ☐ Waivers are Attached

## [3] INFORMATION / DATA SUBMITTED IS COMPLETE - Statement of Understanding

I hereby certify that I, or personnel under my supervision, have read and complied with all applicable Rules and Regulations of the Oil Conservation Division. Further, I assert that the attached application for administrative approval is accurate and complete to the best of my knowledge and where applicable, verify that all interest (WI, RI, ORRI) is common. I understand that any omission of data, information or notification is cause to have the application package returned with no action taken.

Note: Statement must be completed by an individual with supervisory capacity.

Kay Maddox

Print or Type Name

Signature

Kay Maddox

Regulatory Agent

Title

6/6/98

Date

DISTRICT I  
P O Box 1980, Hobbs, NM 88241 1980

DISTRICT II  
811 South First St. Artesia NM 88210 2835

DISTRICT III  
1000 Rio Brazos Rd. Aztec, NM 87410 1693

State of New Mexico  
Energy, Minerals and Natural Resources Department

OIL CONSERVATION DIVISION

2040 S. Pacheco  
Santa Fe, New Mexico 87505-6429

Form C-107-A  
New 3-12-96

APPROVAL PROCESS:

☒ Administrative ☐ Hearing

EXISTING WELLBORE

☐ YES ☒ NO

APPLICATION FOR DOWNHOLE COMMINGLING

Conoco Inc.

10 Desta Dr. Ste 100W, Midland, Tx. 79705-4500

Operator

Address

Newberry COM

#1M

Section 5, T-31-N, R-12-W, O

San Juan

Lease

Well No

Unit Ltr Sec Twp Rge

County

Spacing Unit Lease Types: (check 1 or more)

OGRID NO. 005073 Property Code API NO. Federal ☒ State ☐ (and/or) Fee ☐

The following facts are submitted in support of downhole commingling:	Upper Zone	Intermediate Zone	Lower Zone
1. Pool Name and Pool Code	Blanco Mesaverde 72319		Basin Dakota 71599
2. TOP and Bottom of Pay Section (Perforations)	4415-4915'		6915-7015'
3. Type of production (Oil or Gas)	Gas		Gas
4. Method of Production {Flowing or Artificial Lift}	Flowing		Flowing
5. Bottomhole Pressure Oil Zones - Artificial Lift: Gas & Oil - Flowing: All Gas Zones: Estimated Current Measured Current Estimated Or Measured Original	a (Current) 580 b(Original) 1232	a.  b.	a. 852 b. 2281
6. Oil Gravity (°API) or Gas BT Content	1200 EST		1200 EST
7. Producing or Shut-In?	To Be Completed		To Be Completed
Production Marginal? (yes or no)	No		Yes
• If Shut-In give date and oil/gas/water rates of last production Note For new zones with no production history applicant shall be required to attach production estimates and supporting data	Date Rates	Date Rates	Date Rates
• If Producing, date and oil/gas/water rates of recent test (within 60 days)	To be supplied upon completion	To be supplied upon completion	To be supplied upon completion
8. Fixed Percentage Allocation Formula - % for each zone	oil: % Gas %	oil: % Gas %	oil: % Gas %

9. If allocation formula is based upon something other than current or past production, or is based upon some other method, submit attachments with supporting data and/or explaining method and providing rate projections or other required data.

10. Are all working, overriding, and royalty interests identical in all commingled zones? Yes ☒ No ☐  
If not, have all working, overriding, and royalty interests been notified by certified mail? ☒ Yes ☐ No ☐  
Have all offset operators been given written notice of the proposed downhole commingling? ☒ Yes ☐ No ☐

11. Will cross-flow occur? ☒ Yes ☐ No If yes, are fluids compatible, will the formations not be damaged, will any cross-flowed production be recovered, and will the allocation formula be reliable. ☒ Yes ☐ No (If No, attach explanation)

12. Are all produced fluids from all commingled zones compatible with each others ☒ Yes ☐ No

13. Will the value of production be decreased by commingling? ☐ Yes ☒ No (If Yes, attach explanation)

14. If this well is on, or communitized with, state or federal lands, either the Commissioner of Public Lands or the United States Bureau of Land Management has been notified in writing of this application. ☒ Yes ☐ No

15. NMOCD Reference Cases for Rule 303(D) Exceptions: ORDER NO(S).

16. ATTACHMENTS

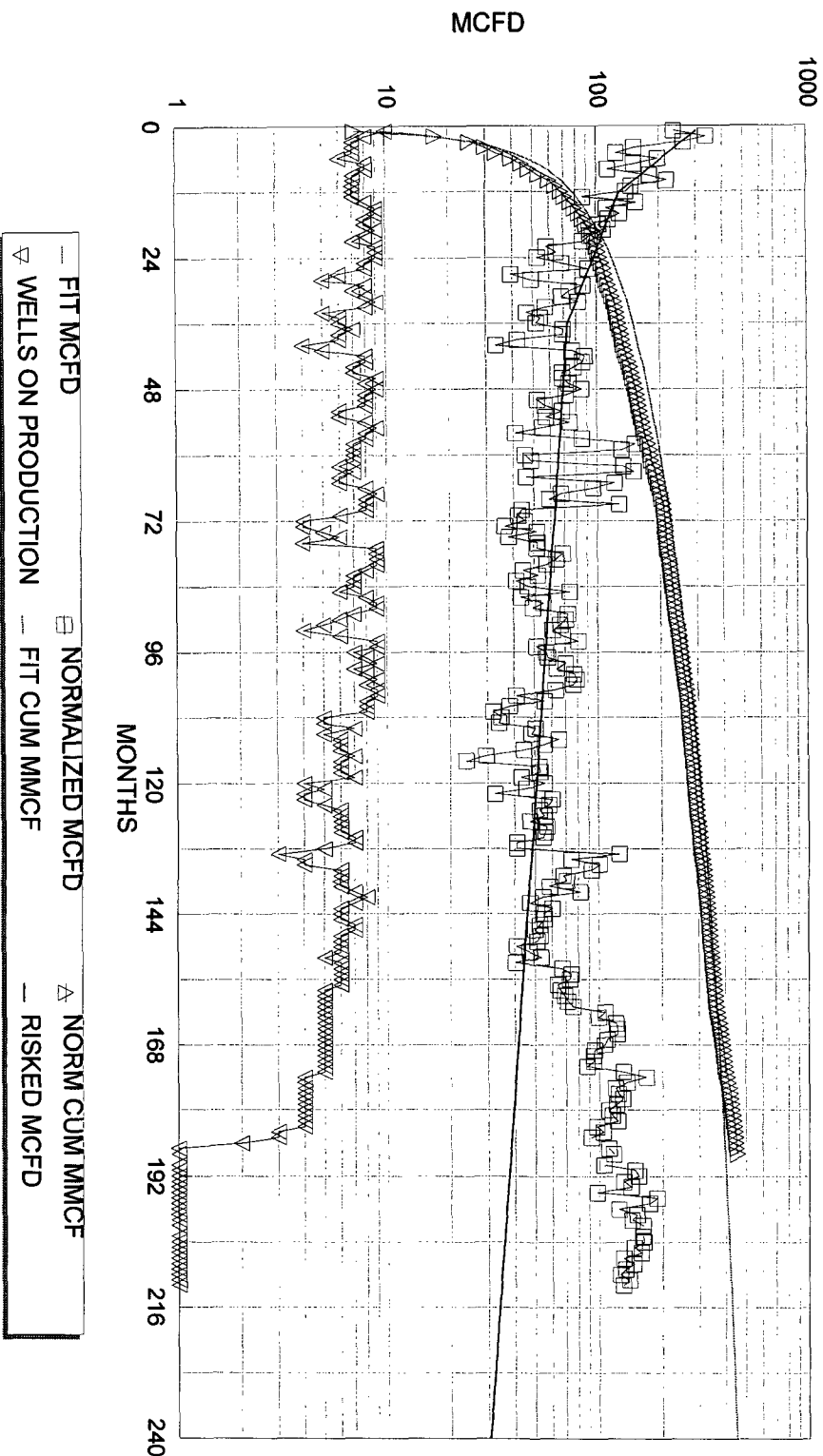
- \* C-102 for each zone to be commingled showing its spacing unit and acreage dedication.
- \* Production curve for each zone for at least one year. (If not available, attach explanation.)
- \* For zones with no production history, estimated production rates and supporting data.
- \* Data to support allocation method or formula.
- \* Notification list of all offset operators.
- \* Notification list of working, overriding and royalty interests for uncommon interest cases.
- \* Any additional statements, data, or documents required to support commingling.

I hereby certify that the information above is true and complete to the best of my knowledge and belief.

SIGNATURE Kay Maddox TITLE Regulatory Agent DATE 6/6/98

TYPE OR PRINT NAME Kay Maddox TELEPHONE NO. (915) 686-5798

**NORMALIZED DAKOTA PRODUCTION**  
**10 WELLS SINCE 1980; OFFSET TO SECTION 5-31N-12W**



**NORMALIZED AVG:**

492 MMCF EUR  
 454 MMCF IN 20 YRS  
 25 MCFD E.L.  
 0.0037 bbl/mcf oil yield

**RISKED AVG:**

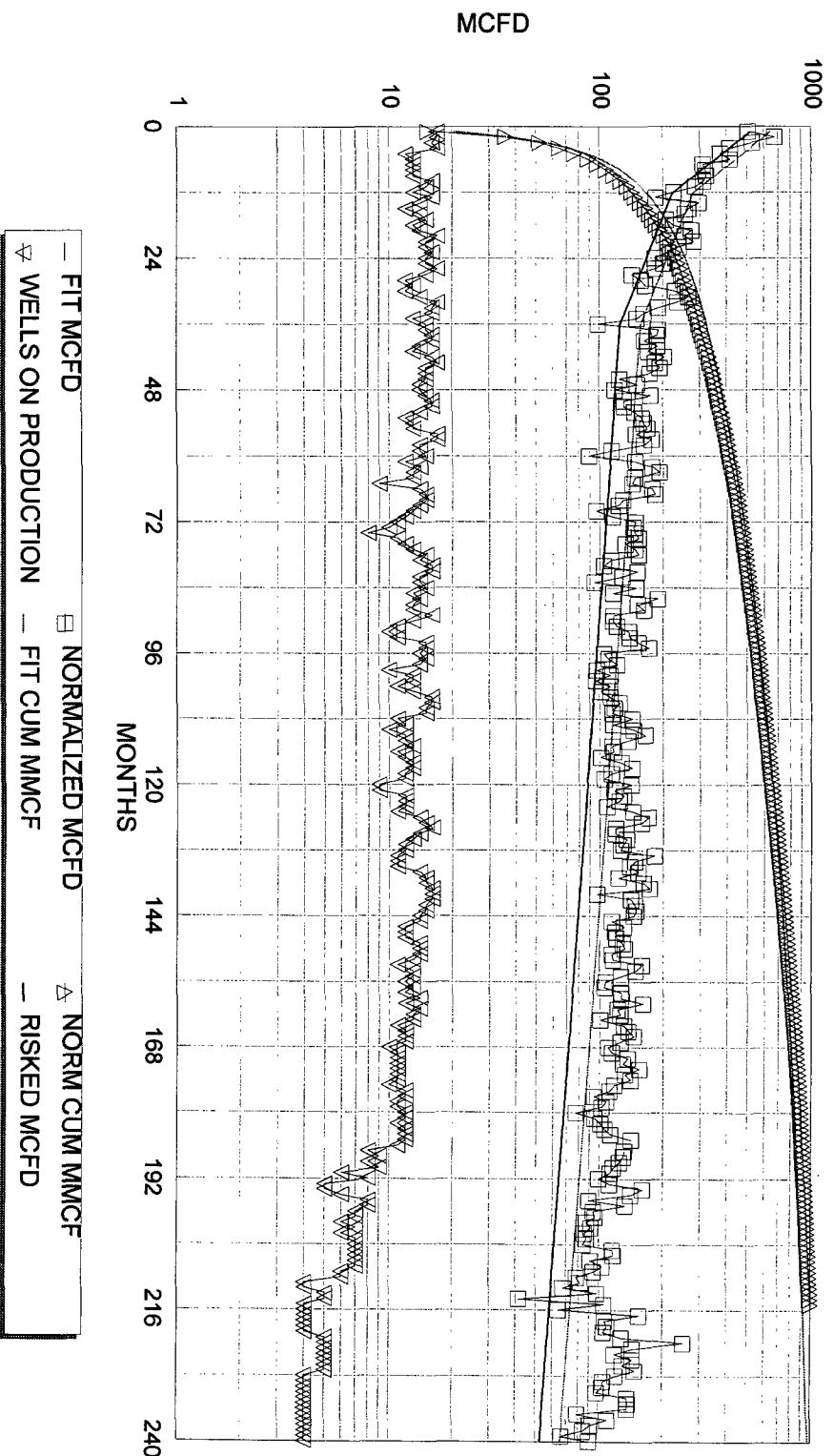
0% RISK

492 MMCF EUR  
 454 MMCF IN 20 YRS  
 25 MCFD E.L.  
 0.0037 bbl/mcf oil yield

325 MCFD IP

60.0% DECLINE, 1ST 12 MONTHS  
 25.0% DECLINE, NEXT 24 MONTHS  
 5.0% FINAL DECLINE

**NORMALIZED MESAVERDE PRODUCTION**  
**17 WELLS SINCE 1977; OFFSET TO SECTION 5-31N-12W**



NORMALIZED AVG:		RISKED AVG:	
1266 MMCF EUR	700 MCFD IP	20% RISK	
977 MMCF IN 20 YRS	60% DECLINE, 1ST 12 MONTHS	977 MMCF EUR	560 MCFD IP
25 MCFD E.L.	25% DECLINE, NEXT 24 MONTHS	781 MMCF IN 20 YRS	60.0% DECLINE, 1ST 12 MONTHS
0.0039 bbl/mcf oil yield	5.0% FINAL DECLINE	25 MCFD E.L.	25.0% DECLINE, NEXT 24 MONTHS
		0.0039 bbl/mcf oil yield	5.0% FINAL DECLINE

District I  
PO Drawer 100, Artesia, NM 88211-0719

District III  
1000 Rio Brazos Rd., Aztec, NM 87410

District IV  
PO Box 2088, Santa Fe, NM 87504-2088

OIL CONSERVATION DIVISION  
PO Box 2088  
Santa Fe, NM 87504-2088

☐ AMENDED REPORT

WELL LOCATION AND ACREAGE DEDICATION PLAT

*API Number	*Pool Code	*Pool Name
	72319 / 71599	BLANCO MESAVERDE / BASIN DAKOTA
*Property Code	*Property Name	*Well Number
	NEWBERRY COM	1M
*GRID No.	*Operator Name	*Elevation
005073	CONOCO, INC.	6005'

<sup>10</sup> Surface Location

UL or lot no.	Section	Township	Range	Lot Idn	Feet from the	North/South line	Feet from the	East/West line	County
0	5	31N	12W		1120	SOUTH	1850	EAST	SAN JUAN

<sup>11</sup> Bottom Hole Location If Different From Surface

UL or lot no.	Section	Township	Range	Lot Idn	Feet from the	North/South line	Feet from the	East/West line	County

<sup>12</sup> Dedicated Acres	<sup>13</sup> Joint or Infill	<sup>14</sup> Consolidation Code	<sup>15</sup> Order No.
320			

NO ALLOWABLE WILL BE ASSIGNED TO THIS COMPLETION UNTIL ALL INTERESTS HAVE BEEN CONSOLIDATED  
OR A NON-STANDARD UNIT HAS BEEN APPROVED BY THE DIVISION

<sup>16</sup> 2642.64' 1281.06' 1306.14' 2612.94'	2640.66' 1269.84' 1302.84' 2605.68'		<sup>17</sup> OPERATOR CERTIFICATION I hereby certify that the information contained herein is true and complete to the best of my knowledge and belief  <i>Mike L. Mankin</i> Signature Mike L. Mankin Printed Name Right-Of-Way Agent Title 2.2.98 Date
	1120' 1850'		<sup>18</sup> SURVEYOR CERTIFICATION I hereby certify that the well location shown on this plat was plotted from field notes of actual surveys made by me under my supervision, and that the same is true and correct to the best of my belief  FEBRUARY 16, 1998 Date of Survey Signature and Seal of Professional Surveyor  NEALE C. EDWARDS NEW MEXICO 68570 68570 Certificate Number PROFESSIONAL SURVEYOR
	5297.16'		

Newberry COM # 1M  
Section 5, T-31-N, R-12-W, O  
San Juan County, New Mexico

RE: Downhole Commingle C-107A  
Mesaverde & Dakota

**Offset Operators:**

Burlington Resources  
PO Box 4289  
Farmington, NM 87499

Chateau Oil & Gas  
5950 Berkshire Ln STE 275  
Dallas, TX 75225

Amoco  
PO Box 800  
Denver, Co 80226

Marathon  
PO Box 3128  
Houston, TX 77253-3128

UNITED STATES  
DEPARTMENT OF THE INTERIOR  
BUREAU OF LAND MANAGEMENT

APPLICATION FOR PERMIT TO DRILL OR DEEPEN

1a. TYPE OF WORK

DRILL ☒

DEEPEN ☐

b. TYPE OF WELL

OIL WELL ☐

GAS WELL ☒

OTHER

SINGLE ZONE ☒

MULTIPLE ZONE ☐

2. NAME OF OPERATOR

Conoco Inc.

a. ADDRESS AND TELEPHONE NO

10 Desta Dr. Ste 430E, Midland, Tx. 79705-4500

915-686-5794

4. LOCATION OF WELL (Report location clearly and in accordance with any State requirements \*)

At surface

1120' FSL & 1850' FEL

At proposed prod. zone

1120' FSL & 1850' FEL

14. DISTANCE IN MILES AND DIRECTION FROM NEAREST TOWN OR POST OFFICE\*

5. LEASE DESIGNATION AND SERIAL NO

SF 078146

6. IF INDIAN, ALLOTTEE OR TRIBE NAME

7. UNIT AGREEMENT NAME

8. FARM OR LEASE NAME WELL NO

NEWBERRY COM #1M

9. API WELL NO

10. FIELD AND POOL, OR WILDCAT

Blanco MV / Basin Dakota

11. SEC. T., R., M., OR BLK.  
AND SURVEY OR AREA

Sec. 5, T31N, R12W

12. COUNTY OR PARISH

San Juan

13. STATE

NM

5. DISTANCE FROM PROPOSED\*

LOCATION TO NEAREST  
PROPERTY OR LEASE LINE, FT.  
(Also to nearest drlg. unit line, if Any)

16. NO. OF ACRES IN LEASE

17. NO. OF ACRES ASSIGNED  
TO THIS WELL

320

8. DISTANCE FROM PROPOSED LOCATION\*

TO NEAREST WELL, DRILLING, COMPLETED,  
OR APPLIED FOR, ON THIS LEASE, FT.

19. PROPOSED DEPTH

7306'

20. ROTARY OR CABLE TOOLS

Rotary

21. ELEVATIONS (Show whether DF, RT, GR, etc )

6005' GR

22. APPROX. DATE WORK WILL START\*

4/15/98

23. PROPOSED CASING AND CEMENTING PROGRAM

SIZE OF HOLE	GRADE, SIZE OF CASING	WEIGHT PER FOOT	SETTING DEPTH	QUANTITY OF CEMENT
12-1/4"	K-55, 9-5/8"	36#	250'	135 sxs, circ.
8-3/4"	K-55, 7"	23#	2543'	310 sxs, circ.
6-1/4"	K-55, 4-1/2"	9.5#	7006'	490 sxs, toc @ 2400'

It is proposed to drill a vertical wellbore to the Blanco Mesaverde and Basin Dakota Pools. NOS was filed 2/21/98. The well will be drilled and equipped according to the following additional attachments:

1. Well Location & Acreage Dedication Plat (C-102).
2. Proposed Well Plan Outline.
3. Cementing Plan.
4. Blowout Preventer Hookup.
5. Surface Use Plan with Production Facility Layout.
6. Pipeline survey plat.

This application includes ROW's for the well pad, access road and pipeline.

IN ABOVE SPACE DESCRIBE PROPOSED PROGRAM: If proposal is to deepen give data on present productive zone and proposed new productive zone. If proposal is to drill or deepen directionally, give pertinent data on subsurface locations and measured and true vertical depths. Give blowout preventer program, if any.

24.

SIGNED

*Mike L. Mankin*

TITLE

Mike L. Mankin

Right-of-Way Agent

DATE

March 3, 1998

(This space for Federal or State office use)

PERMIT NO

APPROVAL DATE

Application approval does not warrant or certify that the applicant holds legal or equitable title to those rights in the subject lease which would entitle the applicant to conduct operations thereon.  
CONDITIONS OF APPROVAL, IF ANY:

APPROVED BY

TITLE

DATE

\*See Instructions On Reverse Side

Title 18 U.S.C. Section 1001, makes it a crime for any person knowingly and willfully to make to any department or agency of the United States any false, fictitious or fraudulent statements or representations as to any matter within its jurisdiction.

Newberry COM #1M  
Section 5, T-31-N, R-12-W, O  
San Juan, New Mexico

RE: Downhole Commingle Application C107A

**Interest Owners:**

Virginia Whitmire Trust  
C/O First National Bank  
Trust Department  
PO Box 1460  
Iowa City, IA 52244

Mary C. Martin Trustee  
510 East 15<sup>th</sup> Street  
Farmington, NM 87401

William A Hall  
416 N Behrend Ave  
Farmington, NM 87401

Larry Amsden  
172/10 Sukhumvit SOI 23  
Bangkok, Thailand 10110

Patricia Ann Clark  
PO Box 699  
Fruita, CO 81521

Mary D. Gregory  
PO Box 1531  
Grants Pass, OR 97528

Charles W. Amsden  
PO Box 4671  
Yatahey, NM 87375

William J. Carey  
C/O Comercia Bank TX  
8111 LBJ Freeway STE 960  
Dallas, TX 75251

Paul B Horton & Susan Horton  
C/O McCall Parkhurst & Horton  
900 Maxus Energy Tower  
717 N. Harwood  
Dallas, TX 75201-6538

Pattie A B Lundell, Est  
Robert Walter Lundell Executor  
1616 S. Voss # 870  
Houston, TX 77057-2631

Cross Timbers Oil Co.  
PO Box 840287  
Dallas, TX 75284-0287

Mitzi H. Easley  
3900 Dominion Cove  
Austin, TX 78759-7300

Gladys Waterford Trust  
Gladys Waterford Trustee  
5455 La Sierra Dr. Apt 216  
Dallas, TX 75231-4145



Roselyn Martin Trustee  
PO Box 539  
Farmington, NM 87499

Winifred Amsden Revocable Trust  
1730 Ponderosa  
Los Alamos, NM 87544

R.S. Culpepper Trustee  
5703 Woodland CT  
Farmington, NM 87402

Charles H. Culpepper Trustee  
PO Box 958  
Farmington, NM 87499

Union Oil Co of California  
Union Oil & Gas Division  
ATTN Revenue Accounting  
PO Box 841055  
Dallas, TX 75284-1055

Sarah S Mims Trust  
William L Madison & Sarah S. Mims  
PO Box 111846  
Carrollton, TX 75011-1846

Phillips Petroleum  
Attn Cash Receipts  
Department 773  
Tulsa, OK 74182

Robert Beamon Account  
First National Bank Of Bellville  
PO Box 128  
Bellville, TX 77418-0128

Betsy Henderson Bryant  
2201 Brookhollow  
Abilene, TX 79605-5507

Harriet M Buchenau – Living Trust  
Harriet M Buchenau Trustee  
PO Box 867585  
Plano, TX 75086-7585

Susan Henderson Ritter  
PO Box 162606  
Austin, TX 78716-2606

Burlington Resources  
Oil & Gas Co.  
PO Box 840656  
Dallas, TX 75284-0656

Minerals MGT Service  
Onshore Federal # 17555  
PO Box 5810  
Denver, CO 80217-5810

Henrietta E. Schultz Trustee  
500 N Akard St.  
Lincoln Plaza STE 2160  
Dallas, TX 75201-3325

Please find attached evidence that the above listed parties have been notified of this Downhole Commingle (C107A) Application by certified mail on this the 8<sup>th</sup> day of June 1998.

P 497 374 030

US Postal Service

**Receipt for Certified Mail**

No Insurance Coverage Provided.

Do not use for International Mail (See reverse)

Sent to	Union Oil of Calif.
Street & Number	PO Box 841055
Post Office, State, & ZIP Code	

P 497 374 027

US Postal Service

**Receipt for Certified Mail**

No Insurance Coverage Provided.

Do not use for International Mail (See reverse)

Sent to	Wm. Fred Amsden Rev. Trust
Street & Number	1730 Ponderosa
Post Office, State, & ZIP Code	Los Alamos, NM 87402

P 497 374 110

US Postal Service

**Receipt for Certified Mail**

No Insurance Coverage Provided.

Do not use for International Mail (See reverse)

Sent to	Mitzi H. Easley
Street & Number	3900 Dominion Cove

P 497 374 058

US Postal Service

**Receipt for Certified Mail**

No Insurance Coverage Provided.

Do not use for International Mail (See reverse)

Sent to	McCall Parkhurst & Horton
Street & Number	717 N. Harwood
Post Office, State, & ZIP Code	DALLAS, TX 75201-6538

P 497 374 055

US Postal Service

**Receipt for Certified Mail**

No Insurance Coverage Provided.

Do not use for International Mail (See reverse)

Sent to	Mary D. Gregory
Street & Number	PO Box 1531
Post Office, State, & ZIP Code	Grants Pass, OR 97528

P 497 374 052

US Postal Service

**Receipt for Certified Mail**

No Insurance Coverage Provided.

Do not use for International Mail (See reverse)

Sent to	William A. Hall
Street & Number	416 N. Behrend Ave
Post Office, State, & ZIP Code	Farmington, NM 87401
Postage	\$
Certified Fee	

P 497 374 029

US Postal Service

**Receipt for Certified Mail**

No Insurance Coverage Provided.

Do not use for International Mail (See reverse)

Sent to	Charles H. Culpepper - Trustee
Street & Number	PO Box 058

P 497 374 032

US Postal Service

**Receipt for Certified Mail**

No Insurance Coverage Provided.

Do not use for International Mail (See reverse)

Sent to	Roselyn Martin Trustee
Street & Number	PO Box 539
Post Office, State, & ZIP Code	Farmington, NM 87499

P 497 374 060

US Postal Service

**Receipt for Certified Mail**

No Insurance Coverage Provided.

Do not use for International Mail (See reverse)

Sent to	Cross Timbers Oil Co.
Street & Number	PO Box 840287
Post Office, State, & ZIP Code	DALLAS, TX 75284-0287

P 497 374 057

US Postal Service

**Receipt for Certified Mail**

No Insurance Coverage Provided.

Do not use for International Mail (See reverse)

Sent to	William J. Carey
Street & Number	8111 US Freeway STE 960
Post Office, State, & ZIP Code	

P 497 374 054

US Postal Service

**Receipt for Certified Mail**

No Insurance Coverage Provided.

Do not use for International Mail (See reverse)

Sent to	Patricia Ann Clark
Street & Number	PO Box 699
Post Office, State, & ZIP Code	Fruita, CO 81521

P 497 374 115

US Postal Service

**Receipt for Certified Mail**

No Insurance Coverage Provided.

Do not use for International Mail (See reverse)

Sent to	Mary C. Martin - Trustee
Street & Number	510 East 15th Street
Post Office, State, & ZIP Code	Farmington, NM 87401
Postage	\$
Certified Fee	

P 497 374 028

US Postal Service

**Receipt for Certified Mail**

No Insurance Coverage Provided.

Do not use for International Mail (See reverse)

Sent to	R.S. Culpepper Trustee
Street & Number	1730 Ponderosa

P 497 374 061

US Postal Service

**Receipt for Certified Mail**

No Insurance Coverage Provided.

Do not use for International Mail (See reverse)

Sent to	Glady's Waterford Trustee
Street & Number	5455 La Sierra Dr. Apt. 216
Post Office, State, & ZIP Code	DALLAS, TX 75231-4145
Postage	\$

P 497 374 059

US Postal Service

**Receipt for Certified Mail**

No Insurance Coverage Provided.

Do not use for International Mail (See reverse)

Sent to	Robert Walter Lindell Exequer
Street & Number	1616 S. Voss #870
Post Office, State, & ZIP Code	Houston, TX 77057-2631

P 497 374 056

US Postal Service

**Receipt for Certified Mail**

No Insurance Coverage Provided.

Do not use for International Mail (See reverse)

Sent to	Charles W. Amsden
Street & Number	PO Box 4671
Post Office, State, & ZIP Code	Yatahey, NM 87375

P 497 374 053

US Postal Service

**Receipt for Certified Mail**

No Insurance Coverage Provided.

Do not use for International Mail (See reverse)

Sent to	Larry Amsden
Street & Number	17210 Sukhumvit SO1 23

P 497 374 135

US Postal Service

**Receipt for Certified Mail**

No Insurance Coverage Provided.

Do not use for International Mail (See reverse)

Sent to	Viviana Whitmore Trust
Street & Number	PO Box 1460
Post Office, State, & ZIP Code	Louis City, LA 52244
Postage	\$
Certified Fee	

P 497 374 122

US Postal Service

**Receipt for Certified Mail**

No Insurance Coverage Provided.

Do not use for International Mail (See reverse)

Sent to	
First National Bank Account	
Street & Number	
PO Box 128	
Post Office, State, & ZIP Code	
Bellville, TX 77418-0128	
Postage	\$
Certified Fee	

P 497 374 121

US Postal Service

**Receipt for Certified Mail**

No Insurance Coverage Provided.

Do not use for International Mail (See reverse)

Sent to	
Phillips Petroleum	
Street & Number	
Department 773	
Post Office, State, & ZIP Code	
Tulsa, OK 74182	
Postage	\$
Certified Fee	

P 497 374 169

US Postal Service

**Receipt for Certified Mail**

No Insurance Coverage Provided.

Do not use for International Mail (See reverse)

Sent to	
Sarah H. Minns Trust	
Street & Number	
PO Box 111846	
Post Office, State, & ZIP Code	
Carrollton, TX 75011-1846	
Postage	\$
Certified Fee	
Special Delivery Fee	

P 497 374 033

US Postal Service

**Receipt for Certified Mail**

No Insurance Coverage Provided.

Do not use for International Mail (See reverse)

Sent to	
Betsy Bryant	
Street & Number	
2201 Brook hollow	
Post Office, State, & ZIP Code	
Abilene, TX 79605-5507	
Postage	\$
Certified Fee	

P 497 374 123

US Postal Service

**Receipt for Certified Mail**

No Insurance Coverage Provided.

Do not use for International Mail (See reverse)

Sent to	
Harriet M. Buchenau	
Street & Number	
PO Box 867585	
Post Office, State, & ZIP Code	
Plano, TX 75086-7585	
Postage	\$
Certified Fee	

P 497 374 168

US Postal Service

**Receipt for Certified Mail**

No Insurance Coverage Provided.

Do not use for International Mail (See reverse)

Sent to	
Susan Henderson R. Her	
Street & Number	
PO Box 162606	
Post Office, State, & ZIP Code	
Austin, TX 78716-2606	
Postage	\$
Certified Fee	

P 497 374 136

US Postal Service

**Receipt for Certified Mail**

No Insurance Coverage Provided.

Do not use for International Mail (See reverse)

Sent to	
Burlington Resources	
Street & Number	
PO Box 840656	
Post Office, State, & ZIP Code	
DALLAS, TX 75284-0656	
Postage	\$
Certified Fee	
Special Delivery Fee	
Restricted Delivery Fee	
Return Receipt Showing to Whom & Date Delivered	
Return Receipt Showing to Whom, Date, & Addressee's Address	
TOTAL Postage & Fees	\$
Postmark or Date	

P 497 374 137

US Postal Service

**Receipt for Certified Mail**

No Insurance Coverage Provided.

Do not use for International Mail (See reverse)

Sent to	
Minerals Mgmt Service	
Street & Number	
PO Box 5810	
Post Office, State, & ZIP Code	
Denver CO 80217-5810	
Postage	\$
Certified Fee	
Special Delivery Fee	
Restricted Delivery Fee	
Return Receipt Showing to Whom & Date Delivered	
Return Receipt Showing to Whom, Date, & Addressee's Address	
TOTAL Postage & Fees	\$
Postmark or Date	

P 497 374 138

US Postal Service

**Receipt for Certified Mail**

No Insurance Coverage Provided.

Do not use for International Mail (See reverse)

Sent to	
Henrietta E. Schultz - Trustee	
Street & Number	
500 N Akard St Lincoln Plaza	
Post Office, State, & ZIP Code	
DALLAS, TX 75201-3325	
Postage	\$
Certified Fee	
Special Delivery Fee	
Restricted Delivery Fee	
Return Receipt Showing to Whom & Date Delivered	
Return Receipt Showing to Whom, Date, & Addressee's Address	
TOTAL Postage & Fees	\$
Postmark or Date	

PS Form 3800, April 1995

PS Form 3800, April 1995