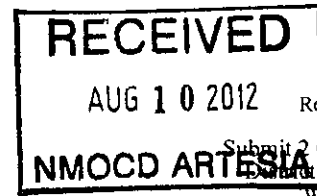


District I  
1625 N. French Dr., Hobbs, NM 88240  
District II  
1301 W. Grand Avenue, Artesia, NM 88210  
District III  
1000 Rio Brazos Road, Aztec, NM 87410  
District IV  
1220 S. St. Francis Dr., Santa Fe, NM 87505

State of New Mexico  
Energy Minerals and Natural Resources  
Oil Conservation Division  
1220 South St. Francis Dr.  
Santa Fe, NM 87505



Form C-141  
Revised October 10, 2003  
Submit 2 Copies to appropriate District Office in accordance with Rule 116 on back side of form

4AB1500951245

Release Notification and Corrective Action

NAB15274371043

OPERATOR

☐ Initial Report ☒ Final Report

Name of Company: Southern Union Gas Services	Contact: Rose Slade	
Address: 801 South Loop 464 Monahans, Texas 79756	Telephone No.: 817-302-9716 or 432-940-5147 (cell)	
Facility Name: Monahans Field Office	Facility Type: Natural Gas Gathering Tunstil #1286	
Surface Owner: Bureau of Land Management	Mineral Owner	API No <del>30-025-28822</del>

LOCATION OF RELEASE

Unit Letter	Section	Township	Range	Feet from the	North/South Line	Feet from the	East/West Line	County
L	24	26S	30E					Eddy
				32.148888		103.9525		
				Latitude_N32 degrees 01.476		Longitude: 103 degrees 50.429		

NATURE OF RELEASE

Type of Release: Crude oil, Produced water, and Natural Gas	Volume of Release: Unknown	Volume Recovered: 0
Source of Release: 6" steel pipeline	Date and Hour of Occurrence: not known	Date and Hour of Discovery: 2/22/11 - 1322 hours
Was Immediate Notice Given? <input type="checkbox"/> Yes <input type="checkbox"/> No <input type="checkbox"/> Not Required	If YES, To Whom? Jim Amos (BLM Carlsbad field office)	
By Whom? Curt Stanley	Date and Hour: 3/11/11-0830 hours	
Was a Watercourse Reached? <input type="checkbox"/> Yes <input checked="" type="checkbox"/> No	If YES, Volume Impacting the Watercourse.	



If a Watercourse was Impacted, Describe Fully.\*

Describe Cause of Problem and Remedial Action Taken.\*

Failure of a segment of the six (6) low pressure steel pipeline resulted in the release of an unknown volume of a mixture of natural gas, crude oil, and produced water. Following the discovery of the release the pipeline was fitted with a temporary clamp to mitigate the release.

Describe Area Affected and Cleanup Action Taken.\* Remediation activities conducted at the Tunstil #1286 release site met the objectives set forth by the NMOC D and BLM Carlsbad Field office. Soil samples collected from the excavation were analyzed by an NMOC D - approved laboratory, and concentrations of BTEX, TPH, and chlorides were below the applicable regulatory remediation action levels established for the site. Based on these analytical results, Basin recommends Southern Union provide the NMOC D Artesia District Office and the BLM Carlsbad Field office a copy of this Remediation Summary & Risk-Based Soil Closure Request and request the NMOC D to grant closure to the Tunstil #1286 release site.

I hereby certify that the information given above is true and complete to the best of my knowledge and understand that pursuant to NMOC D rules and regulations all operators are required to report and/or file certain release notifications and perform corrective actions for releases which may endanger public health or the environment. The acceptance of a C-141 report by the NMOC D marked as "Final Report" does not relieve the operator of liability should their operations have failed to adequately investigate and remediate contamination that pose a threat to ground water, surface water, human health or the environment. In addition, NMOC D acceptance of a C-141 report does not relieve the operator of responsibility for compliance with any other federal, state, or local laws and/or regulations.

Signature: 	OIL CONSERVATION DIVISION	
Printed Name: Rose L. Slade	Approved by District Supervisor: 	
Title: Compliance Specialist	Approval Date: 10/1/15	Expiration Date: N/A
E-mail Address: rose.slade@sug.com	Conditions of Approval: Final	Attached <input type="checkbox"/>
Date: 8/2/2012	Phone: 432-940-5147	

\* Attach Additional Sheets If Necessary

2RP-3307