

District I  
1625 N. French Dr., Hobbs, NM 88240  
District II  
1301 W. Grand Avenue, Artesia, NM 88210  
District III  
1000 Rio Brazos Road, Aztec, NM 87410  
District IV  
1220 S. St. Francis Dr., Santa Fe, NM 87505

State of New Mexico  
Energy Minerals and Natural Resources  
Oil Conservation Division  
1220 South St. Francis Dr.  
Santa Fe, NM 87505

Form C-141  
Revised October 10, 2003

Submit 2 Copies to appropriate  
District Office in accordance  
with Rule 116 on back  
side of form

**Release Notification and Corrective Action**

**OPERATOR**

☐ Initial Report ☒ Final Report

Name of Company	COG Operating LLC	Contact	Robert McNeill
Address	600 W. Illinois Ave, Midland, Texas 79701	Telephone No.	(432) 685-4332
Facility Name	Loco Hills SWD 35 #001	Facility Type	Tank Battery

Surface Owner: State	Mineral Owner	Lease No. (API#)	30-015-1535789
----------------------	---------------	------------------	----------------

**LOCATION OF RELEASE**

31635

Unit Letter	Section	Township	Range	Feet from the	North/South Line	Feet from the	East/West Line	County
P	36	17S	30E					Eddy

Latitude 32.78561° N Longitude 103.91967° W

**NATURE OF RELEASE**

Type of Release: Produced Water	Volume of Release	3050bbls	Volume Recovered	1820bbls
Source of Release: Main Water Line Rupture	Date and Hour of Occurrence	3/14/2014	Date and Hour of Discovery	3/14/2014 9:00 am
Was Immediate Notice Given? <input checked="" type="checkbox"/> Yes <input type="checkbox"/> No <input type="checkbox"/> Not Required	If YES, To Whom?	Mike Bratcher - NMOCD		
By Whom? Michelle Mullins	Date and Hour	7/11/2013 8:40 am		
Was a Watercourse Reached? <input type="checkbox"/> Yes <input checked="" type="checkbox"/> No	If YES, Volume Impacting the Watercourse.	N/A		

If a Watercourse was Impacted, Describe Fully.\*

N/A




Describe Cause of Problem and Remedial Action Taken.\*

A fused 90 failed going into the lined facility. Repaired and replaced the failed 90

Describe Area Affected and Cleanup Action Taken.\*

Initially 3050 bbls of produced water were released. We were able to recover 1820 bbls with vacuum trucks. All free fluids have been recovered by Concho. Tetra Tech evaluated spill area and submitted work plan to the NMOCD for review and approval. The impacted soils were excavated and hauled to proper disposal. Once completed, the areas were backfilled with clean soil to grade. Closure Report was prepared and submitted to review and approval.

I hereby certify that the information given above is true and complete to the best of my knowledge and understand that pursuant to NMOCD rules and regulations all operators are required to report and/or file certain release notifications and perform corrective actions for releases which may endanger public health or the environment. The acceptance of a C-141 report by the NMOCD marked as "Final Report" does not relieve the operator of liability should their operations have failed to adequately investigate and remediate contamination that pose a threat to ground water, surface water, human health or the environment. In addition, NMOCD acceptance of a C-141 report does not relieve the operator of responsibility for compliance with any other federal, state, or local laws and/or regulations.

Signature: 	<b>OIL CONSERVATION DIVISION</b>		
Printed Name: Ike Tavarez	Approved by District Supervisor: 		
Title: Project Manager	Approval Date: 11/4/15	Expiration Date: N/A	
E-mail Address: Ike.Tavarez@TetraTech.com	Conditions of Approval: 		Attached <input type="checkbox"/>
Date: 8/18/2014	Phone: (432) 682-4559		

Attach Additional Sheets If Necessary

22P-2235