

District I
1625 N. French Dr., Hobbs, NM 88240
District II
811 S. First St., Artesia, NM 88210
District III
1000 Rio Brazos Road, Aztec, NM 87410
District IV
1220 S. St. Francis Dr., Santa Fe, NM 87505

State of New Mexico
Energy Minerals and Natural Resources

Oil Conservation Division
1220 South St. Francis Dr.
Santa Fe, NM 87505

Received 12/9/15
NMOCD Artesia

Form C-141
Revised August 8, 2011

Submit 1 Copy to appropriate District Office in
accordance with 19.15.29 NMAC.

Release Notification and Corrective Action

OPERATOR

☐ Initial Report ☒ Final Report

Name of Company: BOPCO, L.P.	Contact: Tony Savoie
Address: 522 W. Mermod, Suite 704 Carlsbad, N.M. 88220	Telephone No. 575-887-7329
Facility Name: Bass Federal 3 Well #4 (Release #1)2RP-401	Facility Type: Exploration and Production

Surface Owner: Federal	Mineral Owner: Federal	API No. 30-015-28736
------------------------	------------------------	----------------------

LOCATION OF RELEASE

Unit Letter I	Section 3	Township 22S	Range 28E	Feet from the 1980	North/South Line South	Feet from the 330	East/West Line East	County Eddy
------------------	--------------	-----------------	--------------	-----------------------	---------------------------	----------------------	------------------------	----------------

Latitude N 32.419741° Longitude W 104.071838°

NATURE OF RELEASE

Type of Release: Produced water and crude oil	Volume of Release: 50 bbls. PW and 10 bbls. crude oil	Volume Recovered: None
Source of Release: 2 3/8" Flow line	Date and Hour of Occurrence: Unknown	Date and Hour of Discovery: 3/5/10 at 8:00 a.m.
Was Immediate Notice Given? <input type="checkbox"/> Yes <input checked="" type="checkbox"/> No <input type="checkbox"/> Not Required	If YES, To Whom?	
By Whom?	Date and Hour	
Was a Watercourse Reached? <input type="checkbox"/> Yes <input checked="" type="checkbox"/> No	If YES, Volume Impacting the Watercourse.	

If a Watercourse was Impacted, Describe Fully.*

Describe Cause of Problem and Remedial Action Taken.*

The flow line delivering produced fluid from the well to the tank battery developed a leak. The well was shut in and a temporary leak clamp was placed on the affected area. The entire line was replaced with 3" poly and relocated to follow the lease road in 2013.




Describe Area Affected and Cleanup Action Taken.*

The release fluid affected an area of approximately 2300 sq.ft. of pasture land.

The impacted area was cleaned up in accordance to the NMOCD and BLM remediation guidelines by Republic Backhoe Service. During a period from 3/5/10 to 8/10/10 approximately 7,008 cubic yards of soil was removed and hauled to an NMOCD approved facility, a liner was installed at a depth of 5' below ground surface and backfilled with clean purchased soil. Please reference the site closure details and lab analysis submitted to and discussed with the NMOCD on April 7, 2015.

I hereby certify that the information given above is true and complete to the best of my knowledge and understand that pursuant to NMOCD rules and regulations all operators are required to report and/or file certain release notifications and perform corrective actions for releases which may endanger public health or the environment. The acceptance of a C-141 report by the NMOCD marked as "Final Report" does not relieve the operator of liability should their operations have failed to adequately investigate and remediate contamination that pose a threat to ground water, surface water, human health or the environment. In addition, NMOCD acceptance of a C-141 report does not relieve the operator of responsibility for compliance with any other federal, state, or local laws and/or regulations.

OIL CONSERVATION DIVISION

Signature: 	Approved by Environmental Specialist: 		
Printed Name: Tony Savoie	Approval Date: 12/14/15	Expiration Date: N/A	Attached <input type="checkbox"/>
Title: Waste Management and Remediation Specialist	Conditions of Approval: 		
E-mail Address: tasavoie@basspet.com			
Date: 12/9/15	Phone: 432-556-8730		

* Attach Additional Sheets If Necessary

2RP-401