

ABOVE THIS LINE FOR DIVISION USE ONLY

NEW MEXICO OIL CONSERVATION DIVISION
 - Engineering Bureau -
 1220 South St. Francis Drive, Santa Fe, NM 87505



ADMINISTRATIVE APPLICATION CHECKLIST

THIS CHECKLIST IS MANDATORY FOR ALL ADMINISTRATIVE APPLICATIONS FOR EXCEPTIONS TO DIVISION RULES AND REGULATIONS WHICH REQUIRE PROCESSING AT THE DIVISION LEVEL IN SANTA FE

Application Acronyms:

[NSL-Non-Standard Location] [NSP-Non-Standard Proration Unit] [SD-Simultaneous Dedication]
 [DHC-Downhole Commingling] [CTB-Lease Commingling] [PLC-Pool/Lease Commingling]
 [PC-Pool Commingling] [OLS - Off-Lease Storage] [OLM-Off-Lease Measurement]
 [WFX-Waterflood Expansion] [PMX-Pressure Maintenance Expansion]
 [SWD-Salt Water Disposal] [IPI-Injection Pressure Increase]
 [EOR-Qualified Enhanced Oil Recovery Certification] [PPR-Positive Production Response]

- [1] **TYPE OF APPLICATION** - Check Those Which Apply for [A]
 [A] Location - Spacing Unit - Simultaneous Dedication
☐ NSL ☐ NSP ☐ SD

Check One Only for [B] or [C]

- [B] Commingling - Storage - Measurement
☐ DHC ☐ CTB ☐ PLC ☒ PC ☐ OLS ☐ OLM

- [C] Injection - Disposal - Pressure Increase - Enhanced Oil Recovery
☐ WFX ☐ PMX ☐ SWD ☐ IPI ☐ EOR ☐ PPR

- [D] Other: Specify _____

- [2] **NOTIFICATION REQUIRED TO:** - Check Those Which Apply, or ☐ Does Not Apply

- [A] ☐ Working, Royalty or Overriding Royalty Interest Owners
 [B] ☐ Offset Operators, Leaseholders or Surface Owner
 [C] ☐ Application is One Which Requires Published Legal Notice
 [D] ☐ Notification and/or Concurrent Approval by BLM or SLO
U.S. Bureau of Land Management - Commissioner of Public Lands, State Land Office
 [E] ☐ For all of the above, Proof of Notification or Publication is Attached, and/or,
 [F] ☐ Waivers are Attached

- [3] **SUBMIT ACCURATE AND COMPLETE INFORMATION REQUIRED TO PROCESS THE TYPE OF APPLICATION INDICATED ABOVE.**

- [4] **CERTIFICATION:** I hereby certify that the information submitted with this application for administrative approval is **accurate** and **complete** to the best of my knowledge. I also understand that **no action** will be taken on this application until the required information and notifications are submitted to the Division.

Note: Statement must be completed by an individual with managerial and/or supervisory capacity.

Rhonda Rogers
 Print or Type Name

Signature

Staff Regulatory Technician
 Title

1/12/2016
 Date

rogerrs@conocophillips.com
 e-mail Address

Handwritten notes:
 - PLC 916-6 PLC -401-A
 - Conocophillips 303 541
 - Handy 365 stat 30-025-3218 + 1204 hrs
 - POOW
 - Hurby T466
 - Drink and work 9633
 - SKASSS, GARYBURY 57380
 - CASS, STANAWY 5044
 - 10460
 - Handy, BLINERBY 29710

ATTACHMENT A: CONOCOPHILLIPS HARDY WELLS SECTION 36

API WELL #	Well Name	Pool	UL	Feet	Ft	Lease
30-025-32513	HARDY 36 STATE#4	HARDY;TUBB-DRINKARD, NORTH	J	1880 S	1680 E	B-2656
		SKAGGS;GRAYBURG				
30-025-34102	HARDY 36 STATE#25	HARDY;TUBB-DRINKARD, NORTH	L	2180 S	330 W	B-2656
30-025-33924	HARDY 36 STATE#15	CASS;STRAWN, SOUTH	N	990 S	1980 W	B-2656
30-025-34311	HARDY 36 STATE#26	HARDY;TUBB-DRINKARD, NORTH	B	870 N	1650 E	B-2656
30-025-35155	HARDY 36 STATE#30	HARDY;TUBB-DRINKARD, NORTH	B	520 N	1650 E	B-2656
30-025-33027	HARDY 36 STATE#18	HARDY;TUBB-DRINKARD, NORTH	A	330 N	330 E	B-2656
		SKAGGS;GRAYBURG				
30-025-34794	HARDY 36 STATE#27	HARDY;TUBB-DRINKARD, NORTH	J	2200 S	1650 E	B-2656
30-025-32473	HARDY 36 STATE#2	HARDY;TUBB-DRINKARD, NORTH	K	1876 S	2230 W	B-2656
30-025-36624	HARDY 36 STATE#28	SKAGGS;GRAYBURG	H	2374 N	511 E	B-2656
30-025-33202	HARDY 36 STATE#19	HARDY;BLINEBRY	H	1950 N	330 E	B-2656
30-025-33028	HARDY 36 STATE#21	CASS;STRAWN, SOUTH	L	1980 S	330 W	B-2656
30-025-35485	HARDY 36 STATE#31	HARDY;TUBB-DRINKARD, NORTH	F	1900 N	2310 W	B-5376-1
		SKAGGS;GRAYBURG				
30-025-32128	HARDY 36 STATE#1	SKAGGS;GRAYBURG	K	1980 S	2230 W	B-2656

RECEIVED OGD

2016 JAN 19 P 1:06

ConocoPhillips

Rhonda Rogers
Phone: (432)688-9174

ConocoPhillips Company
PO Box 51810
Midland, TX 79710

January 12, 2016

State of New Mexico
Oil Conservation Division
1220 South Saint Francis Drive
Santa Fe, New Mexico 87505

SUBJECT: REQUEST FOR AUTHORIZATION TO SURFACE COMMINGLE THE HARDY 36 STATE WELLS

Dear Sirs:


ConocoPhillips Company would like to report that we do not have diverse ownership to the attached wells.

Enclosed are the following document in support of this request.

- Administrative Application Checklist
- C-107-B
- Surface commingle Proposal
- Plat with lease boundaries
- List of wells with production
- Schematic diagrams of facilities
- Letter to Interested Parties/list of interest owner
- Certified mail receipt
- Certification of Notification to State Engineering Bureau
- Interest owners letter from landman
- SLO Data Access-Lease Information

If you have any questions regarding this enclosed application, I can be reached at (432) 688-9174, or via email at rogerrs@conocophillips.com.

Sincerely,



Rhonda Rogers
Staff Regulatory Technician
ConocoPhillips Company

District I
1625 N. French Drive, Hobbs, NM 88240
District II
811 S. First St., Artesia, NM 88210
District III
1000 Rio Brazos Road, Aztec, NM 87410
District IV
1220 S. St Francis Dr, Santa Fe, NM
87505

State of New Mexico
Energy, Minerals and Natural Resources Department

Form C-107-B
Revised August 1, 2011

OIL CONSERVATION DIVISION
1220 S. St Francis Drive
Santa Fe, New Mexico 87505

Submit the original
application to the Santa Fe
office with one copy to the
appropriate District Office.

APPLICATION FOR SURFACE COMMINGLING (DIVERSE OWNERSHIP)

OPERATOR NAME: ConocoPhillips Company

OPERATOR ADDRESS: P O Box 51810, Midland, TX 79710

APPLICATION TYPE:

☒ Pool Commingling ☐ Lease Commingling ☐ Pool and Lease Commingling ☐ Off-Lease Storage and Measurement (Only if not Surface Commingled)

LEASE TYPE: ☐ Fee ☒ State ☐ Federal

Is this an Amendment to existing Order? ☒ Yes ☐ No If "Yes", please include the appropriate Order No. PC-916

Have the Bureau of Land Management (BLM) and State Land office (SLO) been notified in writing of the proposed commingling

☒ Yes ☐ No

(A) POOL COMMINGLING

Please attach sheets with the following information

(1) Pool Names and Codes	Gravities / BTU of Non-Commingled Production	Calculated Gravities / BTU of Commingled Production		Calculated Value of Commingled Production	Volumes
Hardy; Tubb-Drinkard, North	38	39	96356		26 BOPD
Skaggs; Abo, South	39		56650		0 BOPD
Cass; Strawn, South	39		10460		8 BOPD
Hardy; Blinbry	38		29710		2.5 BOPD
Skaggs; Grayburg	39		56650		20 BOPD (forecast)

(2) Are any wells producing at top allowables? ☐ Yes ☒ No

(3) Has all interest owners been notified by certified mail of the proposed commingling? ☒ Yes ☐ No.

(4) Measurement type: ☐ Metering ☐ Other (Specify) Well Test

(5) Will commingling decrease the value of production? ☐ Yes ☒ No If "yes", describe why commingling should be approved

(B) LEASE COMMINGLING

Please attach sheets with the following information

(1) Pool Name and Code.

(2) Is all production from same source of supply? ☐ Yes ☐ No

(3) Has all interest owners been notified by certified mail of the proposed commingling? ☐ Yes ☐ No

(4) Measurement type: ☐ Metering ☐ Other (Specify)

(C) POOL and LEASE COMMINGLING

Please attach sheets with the following information

(1) Complete Sections A and E.

(D) OFF-LEASE STORAGE and MEASUREMENT

Please attached sheets with the following information

(1) Is all production from same source of supply? ☐ Yes ☐ No

(2) Include proof of notice to all interest owners.

(E) ADDITIONAL INFORMATION (for all application types)

Please attach sheets with the following information

(1) A schematic diagram of facility, including legal location.

(2) A plat with lease boundaries showing all well and facility locations. Include lease numbers if Federal or State lands are involved.

(3) Lease Names, Lease and Well Numbers, and API Numbers.

I hereby certify that the information above is true and complete to the best of my knowledge and belief.

SIGNATURE: 

TITLE: Staff Regulatory Tech

DATE: 1/12/2016

TYPE OR PRINT NAME Rhonda Rogers

TELEPHONE NO.: 432-688-9174

Hardy 36 State Surface Commingle Proposal

January 13, 2016

Background:

Leases: State: E 5376-1
B 2656

Wells included in request (Map and Table are attached):

Hardy 36 State #1
Hardy 36 State #2
Hardy 36 State #4
Hardy 36 State #15
Hardy 36 State #18
Hardy 36 State #19
Hardy 36 State #21
Hardy 36 State #25
Hardy 36 State #26
Hardy 36 State #27
Hardy 36 State #28
Hardy 36 State #30
Hardy 36 State #31

- All wells are vertical
- Production to be surface commingled after metering
- Royalty rates are shown in the attached Land document
- Metering is compliant with Onshore Order #5

Proposal

ConocoPhillips is requesting approval for the Hardy 36 State Battery, commingling:

- Hardy Tubb-Drinkard, North (Pool 96356)
- Skaggs Abo, South (Pool 56650) 7
- Cass Strawn, South (Pool 10460)
- Hardy blinebry (Pool 29710)
- Skaggs Grayburg (Pool ~~56650~~) 96356

Among the above pools, Skaggs Grayburg is the new zone requested to be added to currently approved surface commingle.

The Hardy 36 State Battery is located at T20S-R37E, Section 36, NESW. The 13 wells within the Hardy 36 boundary currently produce 38 BOPD, 92 BWPD, and 159 MCFD to this facility. ConocoPhillips is planning to recomplete Grayburg in the Hardy 36 State #1 and the expected production uplift is 20 BOPD, 80 BWPD, and 13 MCFD. Production is expected to continue from this field for another decade or more. As the well stands now, expected production is unable to support the construction of a separate facility for the oil and gas.

The commingling of this production is the most effective economical means of producing the reserves and will not result in reduced royalty or improper measurement of production. The proposed commingling will reduce operating expenses as well as reduce the surface facility footprint and overall emissions.

Please refer to the attached Land document dated January 12, 2016 for royalty rates and map.

Oil & Gas Metering

All Hardy 36 State production is routed to a common production header in the Hardy 36 State Battery, located at T21S-R36E, Section 36, NESW. From this point, one well at a time is put on test, except for the casing gas for Hardy 36 State #18, #26, #27, and #30. The production for a given well is sent through an isolation line and the production routed through test equipment for measurement. Production testing is done at least once per quarter depending on availability of test equipment.

The production from the main header is sent through a two phase separator where the gas then flows into the main sales line and meter (#WAA01070). The oil and water is then sent through a heater treater. The produced water is sent to the water surge tank and through the water meter before going to the SEMU #95 SWD, which is hooked into the RICE disposal system in case of overflow. The oil production is sent to the sales tank and then through a LACT unit (#5086915) for sales metering before it enters the HollyFrontier oil transport line.

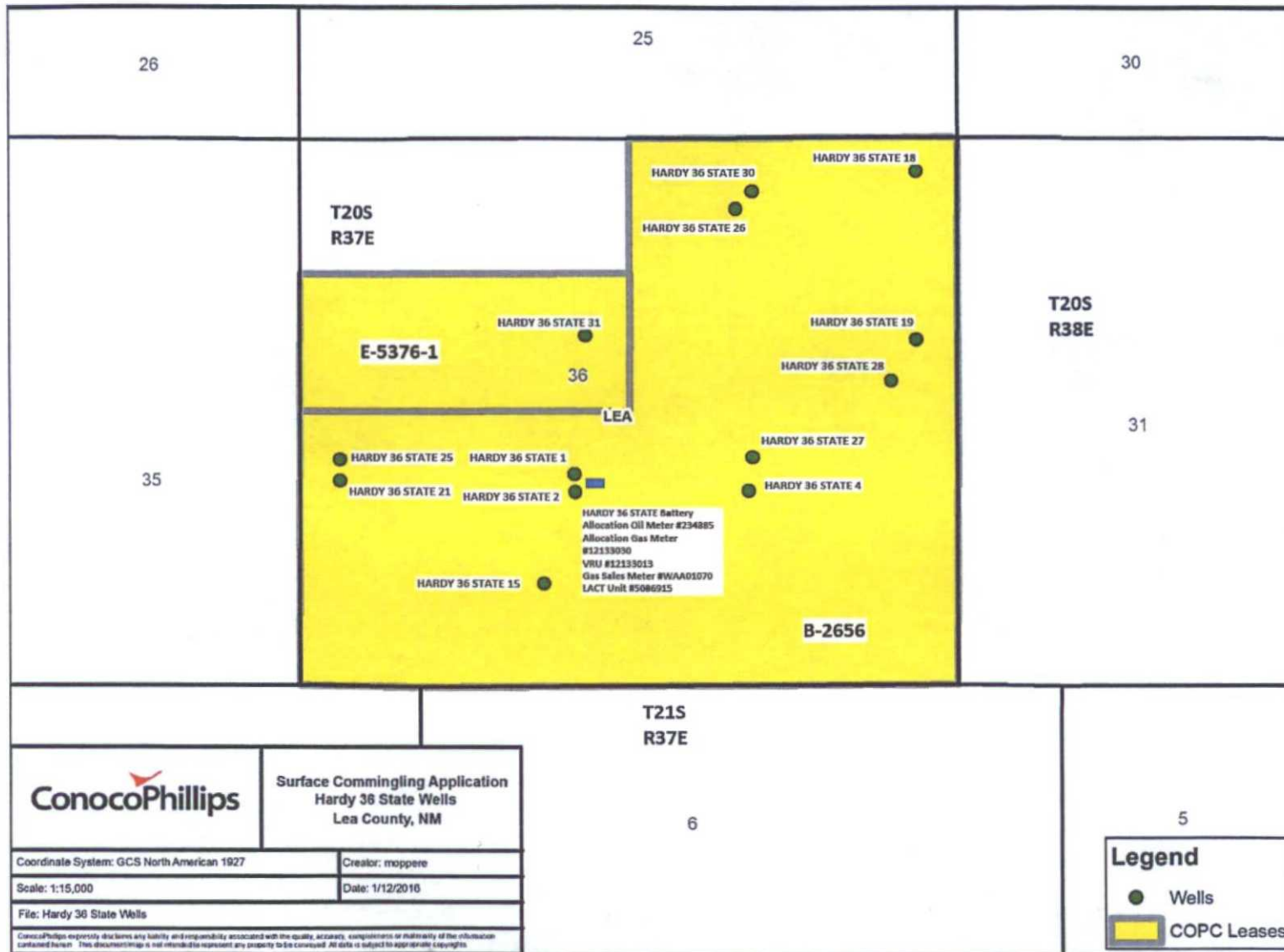
The production for the well which is on test is routed to a test treater (TT) where the gas then flows to the test meter (#12148007) which then flows into the main sales line and TARGA meter (#WAA01070). The water production is metered by the test treater and sent to the battery's water surge tank. It is then sent through the water meter before going to the SEMU #95 SWD. The oil production is metered by the test treater and sent to the sales tank. The production for each well is allocated by factoring the well tests and applying the factor to the sales tank production.

The casing gas for the Hardy 36 State #18, #26, #27, and #30 are routed to a low pressure separator at the battery. Any condensate from this gas is sent to a circulating tank. The water and oil is then routed to either the water surge tank or the oil sales tank. The gas is sent directly from the separator to the main gas line and meter (#WAA01070). Each well has its own gas meter at the well location, so when the wells are in test the gas is measured at these locations.

To commingle the Grayburg production from the Hardy 36 State #1, it is recommended that the production line maintains its current configuration. The production will be allocated in a similar manner as described above.

Additional Information

- 1) Map
- 2) Well production
- 3) Facility diagram
- 4) Land letter showing royalty rates



API Well #	Well #	Pool	Pool Code	Current Production				Latest Well Test				Expected Production		
				Oil BOPD	Water BWPD	Gas MCFD	Date	Oil BOPD	Water BWPD	Gas MCFD	Date	Oil BOPD	Water BWPD	Gas MCFD
30-025-32128-00	1	Skaggs; Grayburg ①	56650									20	80	13
30-025-32473-00	2	Hardy; Tubb Drinkard, North ②	96356	2.2	4	44	11/1/2015	3	2	62	12/1/2015			
30-025-32513-00	4	Hardy; Tubb Drinkard, North ②	96356	2.7	35	1	11/1/2015	4	3	9	12/1/2015			
30-025-33924-00	15	Cass; Strawn, South 3	56650	7.1	1	48	11/1/2015	10	4	3	12/1/2015			
30-025-33027-00	18	Hardy; Tubb Drinkard, North 2	96356	2.4	2	8	11/1/2015	2	1	10	12/1/2015			
30-025-33202-00	19	Hardy; Blinebry ④	29710	2.5	9	1	11/1/2015	4	9	2	12/1/2015			
30-025-33028-00	21	Cass; Strawn, South 3	56650	1.1	3	2	11/1/2015	5	2	3	8/31/2015			
30-025-34102-00	25	Hardy; Tubb Drinkard, North 2	96356	1.6	1	2	11/1/2015	3	2	4	8/31/2015			
30-025-34311-00	26	Hardy; Tubb Drinkard, North 2	96356	8.7	3	17	11/1/2015	16	5	29	8/31/2015			
30-025-34794-00	27	Hardy; Tubb Drinkard, North 2	96356	4.9	2	17	11/1/2015	9	2	30	8/31/2015			
30-025-36624-00	28	████████████████████	████████	The well has been T&Ad. ████████████████████										
30-025-35155-00	30	Hardy; Tubb Drinkard, North 2	96356	1.6	8	2	11/1/2015	3	7	3	8/31/2015			
30-025-35485-00	31	Hardy; Tubb Drinkard, North 2	96356	2.2	23	15	11/1/2015	4	23	26	8/31/2015			

API Well #	Well Name and #	Location	Pool	Pool Code	Oil Gravity @60 deg.	Dry BTU/Cu.Ft.	Last Recorded Production			Last Well Test				Predicted Production		
							Oil BOPD	Water BWPD	Gas MCFD	Oil BOPD	Water BWPD	Gas MCFD	Date	Oil BOPD	Water BWPD	Gas MCFD
30-025-32128	Hardy 36 State #1	T20S-R37E, Sec. 36, NESW	Skaggs; Abo, South	56650	39	N/A								17	44	70
30-025-32473	Hardy 36 State #2	T20S-R37E, Sec. 36, NESW	Hardy; Tubb Drinkard, North	96356	38	1188	2	2	73	2	2	79	10/29/2013			
30-025-32513	Hardy 36 State #4	T20S-R37E, Sec. 36, NWSE	Hardy; Tubb Drinkard, North	96356	38	1188	2	1	12	2	1	13	8/28/2013			
30-025-33924	Hardy 36 State #15	T20S-R37E, Sec. 36, SESW	Cass; Strawn, South	10460	39	1326	10	0	29	10	0	31	9/14/2013			
30-025-33027	Hardy 36 State #18	T20S-R37E, Sec. 36, NENE	Hardy; Tubb Drinkard, North	96356	38	1188	3.5	1	11	3	1	12	10/2/2013			
30-025-33202	Hardy 36 State #19	T20S-R37E, Sec. 36, SENE	Hardy; Blinebry	29710	38	1304	3	51	2	3	51	2	9/6/2013			
30-025-33028	Hardy 36 State #21	T20S-R37E, Sec. 36, NWSW	Cass; Strawn, South	10460	39	1326	11	2	15	11	2	16	9/21/2013			
30-025-34102	Hardy 36 State #25	T20S-R37E, Sec. 36, NWSW	Hardy; Tubb Drinkard, North	96356	38	1188	0.5	1	29	0.5	0.8	32	10/23/2013			
30-025-34311	Hardy 36 State #26	T20S-R37E, Sec. 36, NWNE	Hardy; Strawn, North	96893	39	1598	10	1	7	11	2	9	2/19/2013			
30-025-34794	Hardy 36 State #27	T20S-R37E, Sec. 36, NWSE	Hardy; Strawn, North	96893	39	1598	9	0	26	9	0	28	8/17/2013			
30-025-36624	Hardy 36 State #28	T20S-R37E, Sec. 36, SENE	Hardy; Strawn, North	96893	39	1598	0.6	0	0	1	0	0	8/21/2013			
30-025-35155	Hardy 36 State #30	T20S-R37E, Sec. 36, NWNE	Hardy; Tubb Drinkard, North	96356	38	1188	6	5	17	6	5	18	9/12/2013			
30-025-35485	Hardy 36 State #31	T20S-R37E, Sec. 36, SENW	Hardy; Tubb Drinkard, North	96356	38	1188	0.1	2	0	0.7	27	2	4/18/2013			



Hardy 36 State Battery

General Sealing of Valves-Sales by LACT Unit

Production Phase

Producing into Sales Tank 1

F1,S1,C1,C3,E1,E2,M1,M2 Sealed open

F2,S2,C2,TL1,TL2,TL3,TL4,PL1,PL2 Sealed Closed

Producing into sales tank 2

F2,S2,C2,C3,E1,E2,M1,M2 Sealed open

F1,S1,C1,TL1,TL2,TL3,TL4,PL1,PL2 Sealed Closed

Sales Phase

All valves remain sealed the same as production phase.

Drain Phase

The tank being drained will be isolated by sealing sales valve, fill valve, equalizer valve and the drain valves on the other tanks.

On Going Activity

The LACT unit sells from Sales Tank 1, Sales Tank 2. The Sales tank Being used is circulated daily.

HARDY 36 STATE

1873259

P&A

A704940 7 LLQ PR
1892667

A704940 31 LLR
1995894

A704940 1 LLP PR
1892722

A704940 1 ECZ PR
1892720

SOLD to Mar Oil 9/1/2014
A704940 3 GRBG PR
1892725

T&A

A704940 15 LLP PR

1892657

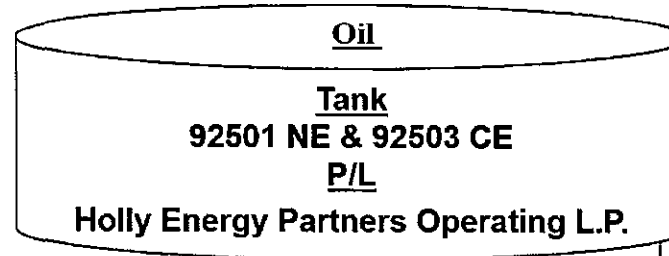
A704940 19 TBG PR

1892659

A704940 1 LLP PR

1892722

A708445 28 LLR PR



LACT - 5086915

A704940 1 ABO PR
Z90144238

SALES METER
WAA01170

VRU
12133013

A704940 2 TBG PR
1892724

A704940 4 TBG
1892726

A704940 15 ECZ
1892657

A704940 18 TBG
1892658

A704940 19 BLNBRY
1892659

A704940 21 ECZ
1892660

A704940 21 LLP
1892661

A704940 25 TBG
1892662

A750777 31 TB DRK
Z90131572

A704940 28 LLR
1892663

A704940 27 LLR
1892664

A704940 30 TBG
1891615

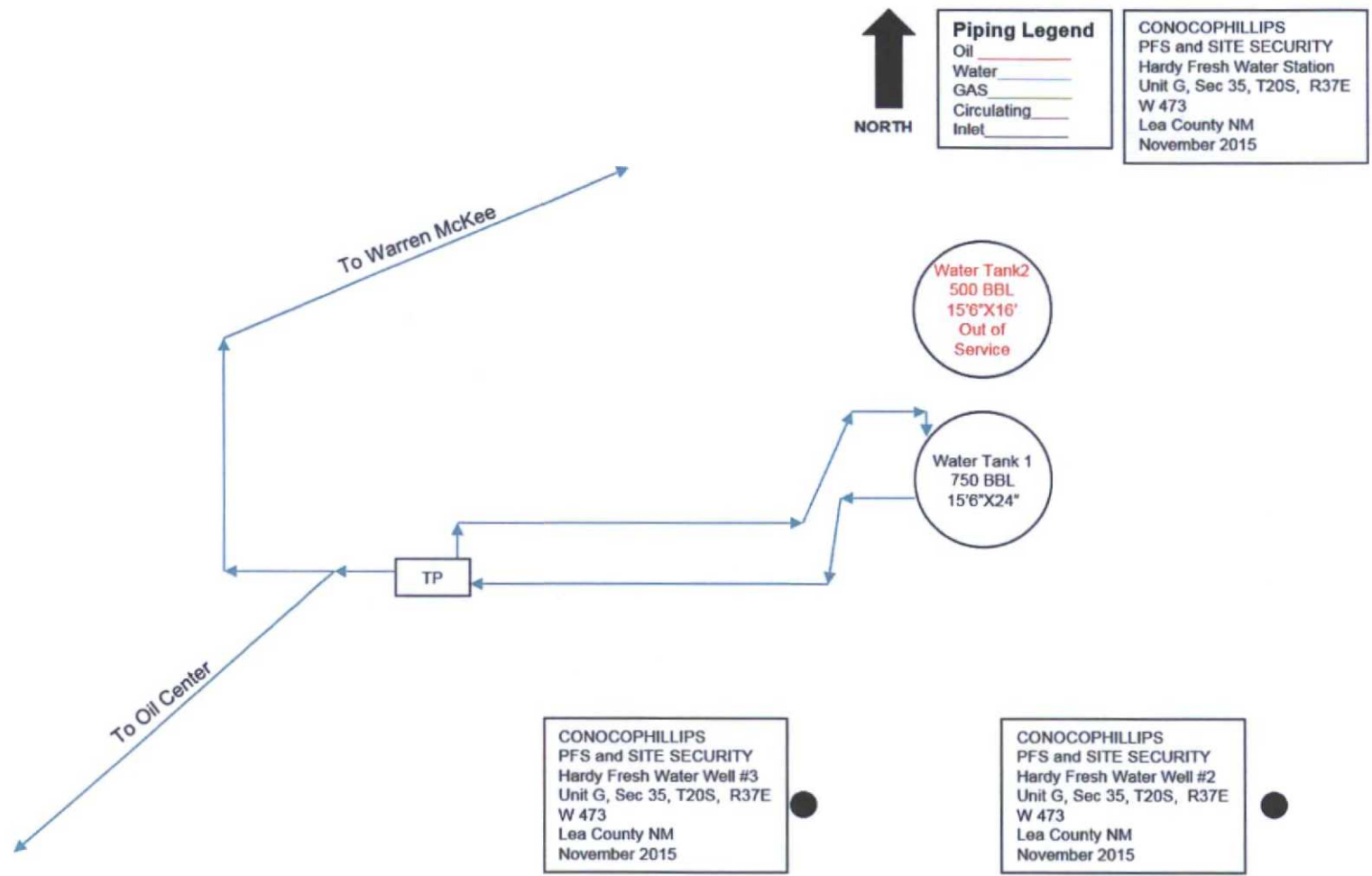
Htr Titr
SEP 500000 2.50 SEAS

SALES METER
WAA01070

Conv. to Electric 10/2013

#26 COMPRESSOR
CMP GM IND 5.7L V-8_11

#27 COMPRESSOR
CMP GM IND 5.7L V-8_11





Rhonda Rogers
Staff Regulatory Technician
Phone: (432)688-9174

ConocoPhillips Company
PO Box 51810
Midland, TX 79710

January 12, 2016

ATTACHED LIST OF INTEREST PARTIES

SUBJECT: APPLICATION FOR AUTHORIZATION TO SURFACE COMMINGLE FOR THE HARDY 36 STATE WELLS

Dear Sir or Madam:

You are receiving this package because you have been identified as having an interest in acreage near the vicinity of proposed activity. ConocoPhillips Company is seeking administrative approval from the New Mexico Oil Conservation Division to surface commingle production the Hardy 36 State. (Wells attached)

The wells located in Section 36, Township 20S, Range 37E, Lea County, New Mexico.

According to Rule 19.15.12 (4): b, the State of New Mexico, Oil Conservation Division, Engineering bureau (1220 South St. Francis Drive, Santa Fe, NM 87505): that objections must be filed in writing with the division's Santa Fe office within 20 days from the date the division receives the application.

If you have any questions regarding this enclosed application, I can be reached at (432) 688-9174, or via email at rogers@conocophillips.com.

Sincerely,

A handwritten signature in cursive script that reads "Rhonda Rogers".

Rhonda Rogers
Staff Regulatory Technician

ConocoPhillips Company
CBU Regulatory
P.O. Box 51810
Midland, TX 79710

 **ConocoPhillips**

New Mexico Oil Conservation Div.
Engineering Bureau
1220 South St. Francis Drive
Santa Fe, NM 87505



Joey Moppert
Mid-Continent – West Permian
P. O. Box 2197
P10-5049
Houston, TX 77252-2197
Tel: 281-206-5165
Fax: 281-206-5721
Edward.J.moppert@cop.com

January 12, 2016

RE: Surface Commingling Application
Hardy 36 State Wells
ConocoPhillips Lease 013988-000 and 145554-000
Lea County, New Mexico

The following Hardy 36 State Wells are located on the E/2 and SW/4 of Section 36-T20S-R37E, (State Lease B-2656). The ownership for the working interest, overriding royalty interest and royalty interest owners is noted below:

Hardy 36 State Nos. 1, 2, 4, 15, 18, 19, 21, 25, 26, 27, 28, and 30. (The ownership is consistent for these wells).


<u>Interest Owner</u>	<u>Working Interest</u>	<u>Net Revenue Interest</u>	<u>ORR Interest</u>	<u>Royalty Interest*</u>
ConocoPhillips Company State of New Mexico	100%	87.5%		12.5%

* Some of these wells have oil royalty rates at 5% due to the NMSLO Reduced Royalty Rate Program

The Hardy 36 State No. 31 is located on the SE/4NW/4 of Section 36-T20S-R37E (State Lease E-5376-1). The ownership is as follows:

<u>Interest Owner</u>	<u>Working Interest</u>	<u>Net Revenue Interest</u>	<u>ORR Interest</u>	<u>Royalty Interest</u>
ConocoPhillips Company State of New Mexico	100%	87.5%		12.5%

I certify that the above information is true and correct.


Joey Moppert
Associate Landman
ConocoPhillips Company

STATE LAND OFFICE DATA ACCESS

[Home](#)[Select a different page.....](#)[Go Tech](#)[NM State Land Office](#)

list lease info

* Lease Prefix: * Number: * Assignment:

Example: A0 1234 0000

[Search](#)[Reset](#)[Printer Friendly](#)[Download](#)[Instructions](#)[Give Feedback](#)

2 Records found.

Lease Number:

E0-5376-0001

Company name: CONOCOPHILLIPS COMPANY
 Company ID: 217817
 Assigned from: N/A
 Total acres: 80.00
 Prod stat: N/A

Lease term:

Lease term: 10 year lease term 1/8th roy
 Issue date: 7/10/1951
 Termination date: Active
 Termination reason: N/A
 Current term: Extended Primary Term

Billing information:

Bill to: CONOCOPHILLIPS COMPANY
 Rent per acre: 1.00
 Billing frequency: Annual
 Minimum annual rent: 80.00
 Last bill date: 6/12/2015
 Next bill date: 7/10/2016
 Escalation: 0.00

Land Information:

Section	Township	Range	Unit Letter	Lot	Tract	Acreage	Link
36	20S	37E	E			40.00	[GoTech] [Land Details]
			F			40.00	[GoTech] [Land Details]

STATE LAND OFFICE DATA ACCESS

[Home](#)
[Select a different page.....](#)
[Go Tech](#)
[NM State Land Office](#)

list lease info

* Lease Prefix: : * Number: * Assignment:

Example: A0 1234 0000

[Search](#)
[Reset](#)
[Printer Friendly](#)
[Download](#)
[Instructions](#)
[Give Feedback](#)

52 Records found.

Lease Number:

B0-2656-0000

Company name: CONOCOPHILLIPS COMPANY
 Company ID: 217817
 Assigned from: N/A
 Total acres: 2077.15
 Prod stat: N/A

Lease term:

Lease term: 10 year lease terms 1/8th roy
 Issue date: 9/25/1928
 Termination date: Active
 Termination reason: N/A
 Current term: Extended Primary Term

Billing information:

Bill to: CONOCOPHILLIPS COMPANY
 Rent per acre: 0.50
 Billing frequency: Annual
 Minimum annual rent: 1038.58
 Last bill date: 8/27/2015
 Next bill date: 9/25/2016
 Escalation: 0.00

Land information:

Section	Township	Range	Unit Letter	Lot	Tract	Acreage	Link
33	18S	38E	G			40.00	[Land Details]
			J			40.00	[Land Details]
			K			40.00	[Land Details]
			L			40.00	[Land Details]
			M			40.00	[Land Details]
			N			40.00	[Land Details]
			O			40.00	[Land Details]
26	19S	36E	L			40.00	[Land Details]
			M			40.00	[Land Details]
6	19S	37E	6	6		39.32	[Land Details]
			7	7		39.18	[Land Details]
			K			40.00	[Land Details]
			N			40.00	[Land Details]

7	19S	37E	I		40.00	[Land Details]
			J		40.00	[Land Details]
13	19S	37E	A		40.00	[Land Details]
			B		40.00	[Land Details]
			H		40.00	[Land Details]
17	19S	37E	A		40.00	[Land Details]
			B		40.00	[Land Details]
			G		40.00	[GoTech] [Land Details]
			H		40.00	[Land Details]
			K		40.00	[Land Details]
			L		40.00	[Land Details]
			M		40.00	[GoTech] [Land Details]
			N		40.00	[Land Details]
19	19S	37E	3	3	38.65	[GoTech] [Land Details]
26	19S	37E	I		40.00	[Land Details]
			J		40.00	[Land Details]
			O		40.00	[Land Details]
			P		40.00	[Land Details]
35	19S	37E	J		40.00	[Land Details]
5	19S	38E	J		40.00	[Land Details]
			O		40.00	[Land Details]
2	20S	37E	I		40.00	[GoTech] [Land Details]
			J		40.00	[Land Details]
			O		40.00	[GoTech] [Land Details]
			P		40.00	[GoTech] [Land Details]
3	20S	37E	I		40.00	[GoTech] [Land Details]
			P		40.00	[GoTech] [Land Details]
36	20S	37E	A		40.00	[GoTech] [Land Details]
			B		40.00	[GoTech] [GoTech] [Land Details]
			G		40.00	[Land Details]
			H		40.00	[GoTech] [GoTech] [Land Details]
			I		40.00	[Land Details]
			J		40.00	[GoTech] [GoTech] [Land Details]
			K		40.00	[GoTech] [GoTech] [GoTech] [Land Details]
			L		40.00	[GoTech] [GoTech] [Land Details]
			M		40.00	[Land Details]
			N		40.00	[GoTech] [Land Details]
			O		40.00	[Land Details]
			P		40.00	[Land Details]

If you have any questions about the data on this site please contact Charles Sandoval (slogotechwebmaster@slo.state.nm.us) of the State Land Office.

Site maintained by the PRRC, webmaster gotech_prrc@yahoo.com

McMillan, Michael, EMNRD

From: Rogers, Rhonda S <Rhonda.S.Rogers@conocophillips.com>
Sent: Tuesday, January 19, 2016 3:30 PM
To: McMillan, Michael, EMNRD
Subject: Hardy 36 State Surf Commingle

Michael, the Hardy 36 State 28, Hardy, Strawn, North was Plugged back 12/8/15 and the wellbore was placed in TA status so that ConocoPhillips Company can recomplete into the Skaggs Grayburg (56650) formation in the future.
Thank you

Sincerely

Rhonda Rogers
Staff Regulatory Technician
CONOCOPHILLIPS COMPANY/MCBU
3300 N "A" Street, Midland TX 79705
Phone #: 432-688-9174
Fax #: 432-688-6017
rogerrs@conocophillips.com

Visit the new Lower 48 website:

www.conocophillipsuslower48.com

API Well #	Well #	Pool	Pool Code		Monthly Production			Cumulative Production	
				Date	Oil bbl	Gas MCF	Water bbl	Oil Mbbl	Gas MMcf
30-025-32128	1	Skaggs; Abo, South	56650	July, 2015	0	0	0	0	2.4
				August, 2015	0	0	0		
				September, 2015	0	0	0		
				October, 2015	0	324	21		
				November, 2015	0	274	0		
				December, 2015	0	683	0		
30-025-32473-00	2	Hardy; Tubb Drinkard, North	96356	July, 2015	73	1990	124	34.7	1481.1
				August, 2015	82	1608	124		
				September, 2015	83	1628	120		
				October, 2015	84	1567	124		
				November, 2015	65	1313	119		
				December, 2015	65	1926	62		
30-025-32513	4	Hardy; Tubb Drinkard, North	96356	July, 2015	98	737	74	69.9	640.8
				August, 2015	102	1322	31		
				September, 2015	104	1338	30		
				October, 2015	104	1288	31		
				November, 2015	82	1062	31		
				December, 2015	87	280	93		
30-025-33924	15	Cass; Strawn, South	10460	July, 2015	211	756	74	63	128.7
				August, 2015	265	1807	31		
				September, 2015	270	1829	30		
				October, 2015	175	1136	20		
				November, 2015	212	1448	32		
				December, 2015	217	93	124		
30-025-33027	18	Hardy; Tubb Drinkard, North	96356	July, 2015	82	382	78	41.8	217.7
				August, 2015	92	308	78		
				September, 2015	93	312	75		
				October, 2015	94	301	78		
				November, 2015	73	251	74		
				December, 2015	43	311	31		
30-025-33202	19	Hardy; Blinebry	29710	July, 2015	82	55	279	6.8	3.7
				August, 2015	92	44	279		
				September, 2015	93	45	270		
				October, 2015	94	43	279		
				November, 2015	74	36	270		
				December, 2015	87	62	279		
30-025-33028	21	Cass; Strawn, South	10460	July, 2015	36	82	78	55.6	174.5
				August, 2015	41	66	78		
				September, 2015	41	67	75		
				October, 2015	42	64	78		
				November, 2015	33	54	75		
				December, 2015	43	93	78		

30-025-34102	25	Hardy; Tubb Drinkard, North	96356	July, 2015	54	82	31	11.5	679.2
				August, 2015	61	66	31		
				September, 2015	62	67	30		
				October, 2015	63	64	31		
				November, 2015	49	54	30		
				December, 2015	65	93	31		
30-025-34311	26	Hardy; Strawn, North	96893	July, 2015	342	410	138	873.4	1002.1
				August, 2015	326	617	93		
				September, 2015	332	624	90		
				October, 2015	334	601	93		
				November, 2015	262	505	90		
				December, 2015	347	870	93		
30-025-34794	27	Hardy; Strawn, North	96893	July, 2015	163	763	62	247.4	706.7
				August, 2015	184	617	62		
				September, 2015	187	624	60		
				October, 2015	188	601	62		
				November, 2015	148	505	60		
				December, 2015	195	870	62		
30-025-36624	28				The well has been T&Ad.				
30-025-35155	30	Hardy; Tubb Drinkard, North	96356	July, 2015	72	242	97	29.3	152
				August, 2015	61	66	248		
				September, 2015	62	67	240		
				October, 2015	63	64	248		
				November, 2015	49	54	240		
				December, 2015	65	93	248		
30-025-35485	31	Hardy; Tubb Drinkard, North	96356	July, 2015	73	681	713	1.8	11.2
				August, 2015	82	551	713		
				September, 2015	83	557	690		
				October, 2015	84	537	713		
				November, 2015	66	451	690		
				December, 2015	87	777	713		

District I
1625 N. French Dr., Hobbs, NM 88240
Phone: (575) 393-6161 Fax: (575) 393-0720
District II
811 S. First St., Artesia, NM 88210
Phone: (575) 748-1283 Fax: (575) 748-9720
District III
1000 Rio Brazos Road, Aztec, NM 87410
Phone: (505) 334-6178 Fax: (505) 334-6170
District IV
1220 S. St. Francis Dr., Santa Fe, NM 87505
Phone: (505) 476-3460 Fax: (505) 476-3462

State of New Mexico
Energy, Minerals & Natural Resources Department
OIL CONSERVATION DIVISION
1220 South St. Francis Dr.
Santa Fe, NM 87505

Form C-102
Revised August 1, 2011
Submit one copy to appropriate
District Office

☐ AMENDED REPORT

WELL LOCATION AND ACREAGE DEDICATION PLAT

¹ API Number 30-025-32513	² Pool Code 96356	³ Pool Name HARDY; TUBB DRINKARD, NORTH
⁴ Property Code 31667	⁵ Property Name HARDY 36 STATE	⁶ Well Number 004
⁷ OGRID No. 217817	⁸ Operator Name ConocoPhillips Company	⁹ Elevation 3490' GL

¹⁰ Surface Location


UL or lot no.	Section	Township	Range	Lot Idn	Feet from the	North/South line	Feet from the	East/West line	County
J	36	20S	37E		1880	SOUTH	1680	EAST	LEA

¹¹ Bottom Hole Location If Different From Surface

UL or lot no.	Section	Township	Range	Lot Idn	Feet from the	North/South line	Feet from the	East/West line	County

¹² Dedicated Acres 40	¹³ Joint or Infill	¹⁴ Consolidation Code	¹⁵ Order No.
-------------------------------------	-------------------------------	----------------------------------	-------------------------

No allowable will be assigned to this completion until all interests have been consolidated or a non-standard unit has been approved by the division.

<div style="border: 1px solid black; width: 100px; height: 100px; margin: 10px auto;"></div>	<p>¹⁶ OPERATOR CERTIFICATION</p> <p><i>I hereby certify that the information contained herein is true and complete to the best of my knowledge and belief, and that this organization either owns a working interest or unleased mineral interest in the land including the proposed bottom hole location or has a right to drill this well at this location pursuant to a contract with an owner of such a mineral or working interest, or to a voluntary pooling agreement or a compulsory pooling order heretofore entered by the division.</i></p>		
	<p> 01/25/2016</p> <p>Signature Date</p>		
	<p>Rhonda Rogers</p> <p>Printed Name</p>		
	<p>rogerrs@conocophillips.com</p> <p>E-mail Address</p>		
<div style="border: 1px solid black; width: 100px; height: 100px; margin: 10px auto;"></div>	<p>¹⁷ SURVEYOR CERTIFICATION</p> <p><i>I hereby certify that the well location shown on this plat was plotted from field notes of actual surveys made by me or under my supervision, and that the same is true and correct to the best of my belief.</i></p>		
	<p>Date of Survey</p>		
	<p>Signature and Seal of Professional Surveyor:</p>		
	<p>Certificate Number</p>		

District I
1625 N. French Dr., Hobbs, NM 88240
Phone: (575) 393-6161 Fax: (575) 393-0720
District II
811 S. First St., Artesia, NM 88210
Phone: (575) 748-1283 Fax: (575) 748-9720
District III
1000 Rio Brazos Road, Aztec, NM 87410
Phone: (505) 334-6178 Fax: (505) 334-6170
District IV
1220 S. St. Francis Dr., Santa Fe, NM 87505
Phone: (505) 476-3460 Fax: (505) 476-3462

State of New Mexico
Energy, Minerals & Natural Resources Department
OIL CONSERVATION DIVISION
1220 South St. Francis Dr.
Santa Fe, NM 87505

Form C-102
Revised August 1, 2011
Submit one copy to appropriate
District Office

☐ AMENDED REPORT

WELL LOCATION AND ACREAGE DEDICATION PLAT

¹ API Number 30-025-32513		² Pool Code 57380	³ Pool Name SKAGGS; GRAYBURG
⁴ Property Code 31667	⁵ Property Name HARDY 36 STATE		⁶ Well Number 004
⁷ OGRID No. 217817	⁸ Operator Name ConocoPhillips Company		⁹ Elevation 3490' GL

¹⁰ Surface Location

UL or lot no.	Section	Township	Range	Lot Idn	Feet from the	North/South line	Feet from the	East/West line	County
J	36	20S	37E		1880	SOUTH	1680	EAST	LEA

¹¹ Bottom Hole Location If Different From Surface

UL or lot no.	Section	Township	Range	Lot Idn	Feet from the	North/South line	Feet from the	East/West line	County

¹² Dedicated Acres 40	¹³ Joint or Infill	¹⁴ Consolidation Code	¹⁵ Order No.
-------------------------------------	-------------------------------	----------------------------------	-------------------------

No allowable will be assigned to this completion until all interests have been consolidated or a non-standard unit has been approved by the division.

				<p>"OPERATOR CERTIFICATION" I hereby certify that the information contained herein is true and complete to the best of my knowledge and belief, and that this organization either owns a working interest or released mineral interest in the land including the proposed bottom hole location or has a right to drill this well at this location pursuant to a contract with an owner of such a mineral or working interest, or to a voluntary pooling agreement or a compulsory pooling order heretofore entered by the division.</p> <p>Signature _____ Date <u>01/25/2016</u></p> <p><u>Rhonda Rogers</u> Printed Name</p> <p><u>rogerr@conocophillips.com</u> E-mail Address</p>
				<p>"SURVEYOR CERTIFICATION" I hereby certify that the well location shown on this plat was plotted from field notes of actual surveys made by me or under my supervision, and that the same is true and correct to the best of my belief.</p> <p>Date of Survey _____</p> <p>Signature and Seal of Professional Surveyor: _____</p> <p>Certificate Number _____</p>

1680'

10281

District I
1625 N. French Dr., Hobbs, NM 88240
Phone: (575) 393-6161 Fax: (575) 393-0720
District II
811 S. First St., Artesia, NM 88210
Phone: (575) 748-1283 Fax: (575) 748-9720
District III
1000 Rio Urazos Road, Aztec, NM 87410
Phone: (505) 334-6178 Fax: (505) 334-6170
District IV
1220 S. St. Francis Dr., Santa Fe, NM 87505
Phone: (505) 476-3460 Fax: (505) 476-3462

State of New Mexico
Energy, Minerals & Natural Resources Department
OIL CONSERVATION DIVISION
1220 South St. Francis Dr.
Santa Fe, NM 87505

Form C-102
Revised August 1, 2011
Submit one copy to appropriate
District Office

☐ AMENDED REPORT

WELL LOCATION AND ACREAGE DEDICATION PLAT

¹ API Number 30-025-34102	² Pool Code 96356	³ Pool Name HARDY; TUBB DRINKARD, NORTH
⁴ Property Code 31667	⁵ Property Name HARDY 36 STATE	⁶ Well Number 025
⁷ OGRID No. 217817	⁸ Operator Name ConocoPhillips Company	⁹ Elevation 3492' GL

¹⁰ Surface Location


UL or lot no.	Section	Township	Range	Lot Idn	Feet from the	North/South line	Feet from the	East/West line	County
L	36	20S	37E		2180	SOUTH	330	WEST	LEA

¹¹ Bottom Hole Location If Different From Surface

UL or lot no.	Section	Township	Range	Lot Idn	Feet from the	North/South line	Feet from the	East/West line	County
L									

¹² Dedicated Acres 40	¹³ Joint or Infill	¹⁴ Consolidation Code	¹⁵ Order No.
-------------------------------------	-------------------------------	----------------------------------	-------------------------

No allowable will be assigned to this completion until all interests have been consolidated or a non-standard unit has been approved by the division.

				<p>¹⁷ OPERATOR CERTIFICATION</p> <p><i>I hereby certify that the information contained herein is true and complete to the best of my knowledge and belief, and that this organization either owns a working interest or unleased mineral interest in the land including the proposed bottom hole location or has a right to drill this well at this location pursuant to a contract with an owner of such a mineral or working interest, or to a voluntary pooling agreement or a compulsory pooling order heretofore entered by the division.</i></p> <p> 01/26/2016 Signature Date</p> <p>Rhonda Rogers Printed Name</p> <p>rogerts@conocophillips.com E-mail Address</p>
				<p>¹⁸ SURVEYOR CERTIFICATION</p> <p><i>I hereby certify that the well location shown on this plat was plotted from field notes of actual surveys made by me or under my supervision, and that the same is true and correct to the best of my belief.</i></p>
				<p>Date of Survey</p> <p>Signature and Seal of Professional Surveyor:</p>
				<p>Certificate Number</p>

District I

1625 N. French Dr., Hobbs, NM 88240

District II

1301 W. Grand Avenue, Artesia, NM 88210

District III

1000 Rio Bravos Rd., Aztec, NM 87410

District IV

1220 S. St. Francis Dr., Santa Fe, NM 87505

State of New Mexico
Energy, Minerals & Natural Resources Department
OIL CONSERVATION DIVISION
1220 South St. Francis Dr.
Santa Fe, NM 87505

Form C-102

Revised October 12, 2005

Submit to Appropriate District Office

State Lease - 4 Copies

Fee Lease - 3 Copies

☐ AMENDED REPORT

WELL LOCATION AND ACREAGE DEDICATION PLAT

* API Number 30-025-33924	* Pool Code 10460	* Pool Name Cass (Strawn) <i>South</i>
* Property Code <i>31667</i>	* Property Name Hardy "36" State	* Well Number #15
* OGRID No. 217817	* Operator Name ConocoPhillips Company	* Elevation 3489' GL

10 Surface Location

UL or lot no.	Section	Township	Range	Lot Idn	Feet from the	North/South line	Feet from the	East/West line	County
N	36	20S	37E		990	South	1980	West	Lea

11 Bottom Hole Location If Different From Surface

UL or lot no.	Section	Township	Range	Lot Idn	Feet from the	North/South line	Feet from the	East/West line	County

* Dedicated Acres 40	* Joint or Infill	* Consolidation Code	* Order No.
-------------------------	-------------------	----------------------	-------------

No allowable will be assigned to this completion until all interests have been consolidated or a non-standard unit has been approved by the division.

16					17 OPERATOR CERTIFICATION I hereby certify that the information contained herein is true and complete to the best of my knowledge and belief, and that this organization either owns a working interest or unleased mineral interest in the land including the proposed bottom hole location or has a right to drill this well at this location pursuant to a contract with an owner of such a mineral or working interest, or to a voluntary pooling agreement or a compulsory pooling order heretofore entered by the division. <i>Celeste G. Dale</i> 08/14/07 Signature Date Celeste G. Dale Printed Name
					18 SURVEYOR CERTIFICATION I hereby certify that the well location shown on this plat was plotted from field notes of actual surveys made by me or under my supervision, and that the same is true and correct to the best of my belief. Date of Survey Signature and Seal of Professional Surveyor, Certificate Number

District I
1625 N. French Dr., Hobbs, NM 88240
Phone: (575) 393-6161 Fax: (575) 393-0720
District II
811 S. First St., Artesia, NM 88210
Phone: (575) 748-1283 Fax: (575) 748-9720
District III
1000 Rio Brazos Road, Aztec, NM 87410
Phone: (505) 334-6178 Fax: (505) 334-6170
District IV
1220 S. St. Francis Dr., Santa Fe, NM 87505
Phone: (505) 476-3460 Fax: (505) 476-3462

State of New Mexico
Energy, Minerals & Natural Resources Department
OIL CONSERVATION DIVISION
1220 South St. Francis Dr.
Santa Fe, NM 87505

Form C-102
Revised August 1, 2011
Submit one copy to appropriate
District Office

☐ AMENDED REPORT

WELL LOCATION AND ACREAGE DEDICATION PLAT

¹ API Number 30-025-34311	² Pool Code 96893	³ Pool Name HARDY; STRAWN, NORTH
⁴ Property Code 31667	⁵ Property Name HARDY 36 STATE	⁶ Well Number 026
⁷ OGRID No. 217817	⁸ Operator Name ConocoPhillips Company	⁹ Elevation 3504' GL

¹⁰ Surface Location


UL or lot no.	Section	Township	Range	Lot Idn	Feet from the	North/South line	Feet from the	East/West line	County
B	36	20S	37E		870	NORTH	1650	EAST	LEA

¹¹ Bottom Hole Location If Different From Surface

UL or lot no.	Section	Township	Range	Lot Idn	Feet from the	North/South line	Feet from the	East/West line	County
B									

¹² Dedicated Acres 40	¹³ Joint or Infill	¹⁴ Consolidation Code	¹⁵ Order No.
-------------------------------------	-------------------------------	----------------------------------	-------------------------

No allowable will be assigned to this completion until all interests have been consolidated or a non-standard unit has been approved by the division.

¹⁶ 	<p>¹⁷ OPERATOR CERTIFICATION</p> <p><i>I hereby certify that the information contained herein is true and complete to the best of my knowledge and belief, and that this organization either owns a working interest or unleased mineral interest in the land including the proposed bottom hole location or has a right to drill this well at this location pursuant to a contract with an owner of such a mineral or working interest, or to a voluntary pooling agreement or a compulsory pooling order heretofore entered by the division.</i></p> <p>  Signature 01/26/2016 Date </p> <p>Rhonda Rogers Printed Name</p> <p>rogerrs@conocophillips.com E-mail Address</p>	
	<p>¹⁸ SURVEYOR CERTIFICATION</p> <p><i>I hereby certify that the well location shown on this plat was plotted from field notes of actual surveys made by me or under my supervision, and that the same is true and correct to the best of my belief.</i></p>	
	<p>Date of Survey</p> <p>Signature and Seal of Professional Surveyor:</p>	
	<p>Certificate Number</p>	

DISTRICT I
P.O. Box 1880, Hobbs, NM 88241-1880

DISTRICT II
P.O. Drawer DD, Artesia, NM 88211-0718

DISTRICT III
1000 Rio Brazos Rd., Aztec, NM 87410

DISTRICT IV
P.O. Box 2088, Santa Fe, N.M. 87504-2088

State of New Mexico
Energy, Minerals and Natural Resources Department

Form C-102
Revised February 10, 1994
Submit to Appropriate District Office
State Lease - 4 Copies
Fee Lease - 3 Copies

OIL CONSERVATION DIVISION

P.O. Box 2088
Santa Fe, New Mexico 87504-2088

☐ AMENDED REPORT

WELL LOCATION AND ACREAGE DEDICATION PLAT

API Number 30-025-35155	Pool Code 96356	Pool Name North Hardy Tubb-Drinkard
Property Code 13396	Property Name HARDY 36 STATE	Well Number 30
GRID No. 005073	Operator Name CONOCO INC.	Elevation 3506

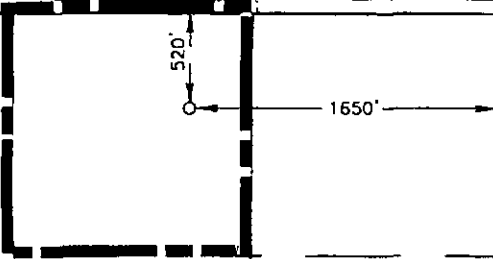



Surface Location

UL or lot No. B	Section 36	Township 20 S	Range 37 E	Lot Idn	Feet from the 520	North/South line NORTH	Feet from the 1650	East/West line EAST	County LEA
---------------------------	----------------------	-------------------------	----------------------	---------	-----------------------------	----------------------------------	------------------------------	-------------------------------	----------------------

Bottom Hole Location If Different From Surface

UL or lot No.	Section	Township	Range	Lot Idn	Feet from the	North/South line	Feet from the	East/West line	County
Dedicated Acres 40	Joint or Infill	Consolidation Code	Order No.						

NO ALLOWABLE WILL BE ASSIGNED TO THIS COMPLETION UNTIL ALL INTERESTS HAVE BEEN CONSOLIDATED
OR A NON-STANDARD UNIT HAS BEEN APPROVED BY THE DIVISION

	OPERATOR CERTIFICATION <i>I hereby certify the the information contained herein is true and complete to the best of my knowledge and belief.</i>  Signature Jo Ann Johnson Printed Name Sr. Property Analyst Title September 6, 2000 Date	
	SURVEYOR CERTIFICATION <i>I hereby certify that the well location shown on this plat was plotted from field notes of actual surveys made by me or under my supervision, and that the same is true and correct to the best of my belief.</i> AUGUST 24, 2000 Date Surveyed  Signature of Board of Professional Surveyors  Certificate No. RONALD G. EDSON 3239 GARY EDSON 12641	

District I
1625 N. French Dr., Hobbs, NM 88240
Phone: (575) 393-6161 Fax: (575) 393-0720
District II
811 S. First St., Artesia, NM 88210
Phone: (575) 748-1283 Fax: (575) 748-9720
District III
1000 Rio Brazos Road, Aztec, NM 87410
Phone: (505) 334-6178 Fax: (505) 334-6170
District IV
1220 S. St. Francis Dr., Santa Fe, NM 87505
Phone: (505) 476-3460 Fax: (505) 476-3462

State of New Mexico
Energy, Minerals & Natural Resources Department
OIL CONSERVATION DIVISION
1220 South St. Francis Dr.
Santa Fe, NM 87505

Form C-102
Revised August 1, 2011
Submit one copy to appropriate
District Office

☐ AMENDED REPORT

WELL LOCATION AND ACREAGE DEDICATION PLAT

¹ API Number 30-025-33027	² Pool Code 96356	³ Pool Name HARDY; TUBB DRINKARD, NORTH
⁴ Property Code 31667	⁵ Property Name HARDY 36 STATE	⁶ Well Number 018
⁷ OGRID No. 217817	⁸ Operator Name ConocoPhillips Company	⁹ Elevation 3504' GL

¹⁰ Surface Location


UL or lot no.	Section	Township	Range	Lot Idn	Feet from the	North/South line	Feet from the	East/West line	County
A	36	20S	37E		330	NORTH	330	EAST	LEA

¹¹ Bottom Hole Location If Different From Surface

UL or lot no.	Section	Township	Range	Lot Idn	Feet from the	North/South line	Feet from the	East/West line	County

¹² Dedicated Acres 40	¹³ Joint or Infill	¹⁴ Consolidation Code	¹⁵ Order No.
-------------------------------------	-------------------------------	----------------------------------	-------------------------

No allowable will be assigned to this completion until all interests have been consolidated or a non-standard unit has been approved by the division.

	¹⁶ OPERATOR CERTIFICATION		
	I hereby certify that the information contained herein is true and complete to the best of my knowledge and belief, and that this organization either owns a working interest or unleased mineral interest in the land including the proposed bottom hole location or has a right to drill this well at this location pursuant to a contract with an owner of such a mineral or working interest, or to a voluntary pooling agreement or a compulsory pooling order hereinafter entered by the division.		
	 Signature		01/25/2016 Date
	Rhonda Rogers Printed Name		
rogerrs@conocophillips.com E-mail Address			
	¹⁷ SURVEYOR CERTIFICATION		
	I hereby certify that the well location shown on this plat was plotted from field notes of actual surveys made by me or under my supervision, and that the same is true and correct to the best of my belief.		
	Date of Survey		
	Signature and Seal of Professional Surveyor:		
Certificate Number			

District I
1625 N. French Dr., Hobbs, NM 88240
Phone: (575) 393-6161 Fax: (575) 393-0720
District II
811 S. First St., Artesia, NM 88210
Phone: (575) 748-1283 Fax: (575) 748-9720
District III
1000 Rio Brazos Road, Aztec, NM 87410
Phone: (505) 334-6178 Fax: (505) 334-6170
District IV
1220 S. St. Francis Dr., Santa Fe, NM 87505
Phone: (505) 476-3460 Fax: (505) 476-3462

State of New Mexico
Energy, Minerals & Natural Resources Department
OIL CONSERVATION DIVISION
1220 South St. Francis Dr.
Santa Fe, NM 87505

Form C-102
Revised August 1, 2011
Submit one copy to appropriate
District Office

☐ AMENDED REPORT

WELL LOCATION AND ACREAGE DEDICATION PLAT


¹ API Number 30-025-33027	² Pool Code 57380	³ Pool Name SKAGGS; GRAYBURG
⁴ Property Code 31365	⁵ Property Name HARDY 36 STATE	⁶ Well Number 018
⁷ OGRID No. 217817	⁸ Operator Name ConocoPhillips Company	⁹ Elevation 3504' GL

¹⁰ Surface Location									
UL or lot no.	Section	Township	Range	Lot Idn	Feet from the	North/South line	Feet from the	East/West line	County
A	36	20S	37E		330	NORTH	330	EAST	LEA

¹¹ Bottom Hole Location If Different From Surface									
UL or lot no.	Section	Township	Range	Lot Idn	Feet from the	North/South line	Feet from the	East/West line	County

¹² Dedicated Acres 40	¹³ Joint or Infill	¹⁴ Consolidation Code	¹⁵ Order No.
-------------------------------------	-------------------------------	----------------------------------	-------------------------

No allowable will be assigned to this completion until all interests have been consolidated or a non-standard unit has been approved by the division.

			330	<p>" OPERATOR CERTIFICATION I hereby certify that the information contained herein is true and complete to the best of my knowledge and belief, and that this organization either owns a working interest or undivided mineral interest in the land including the proposed bottom hole location or has a right to drill this well at this location pursuant to a contract with an owner of such a mineral or working interest, or to a voluntary pooling agreement or a compulsory pooling order heretofore entered by the Division.</p> <p> 01/25/2016 Signature Date</p> <p>Rhonda Rogers Printed Name</p> <p>rogers@conocophillips.com E-mail Address</p>
				<p>"SURVEYOR CERTIFICATION I hereby certify that the well location shown on this plat was plotted from field notes of actual surveys made by me or under my supervision, and that the same is true and correct to the best of my belief.</p>
				<p>Date of Survey</p> <p>Signature and Seal of Professional Surveyor:</p>
				<p>Certificate Number</p>

District I
PO Box 1900, Hobbs, NM 88241-1900
District II
PO Drawer DD, Artesia, NM 88211-4719
District III
1008 Rio Grande Rd., Aztec, NM 87410
District IV
PO Box 2088, Santa Fe, NM 87504-2088

State of New Mexico
Energy, Minerals & Natural Resources Department

OIL CONSERVATION DIVISION
PO Box 2088
Santa Fe, NM 87504-2088

Form C-102
Revised February 10, 1994
Instructions on back
Submit to Appropriate District Office
State Lease - 4 Copies
Fee Lease - 3 Copies

☐ AMENDED REPORT

WELL LOCATION AND ACREAGE DEDICATION PLAT

API Number 30 025 34794	Pool Code 96893	Pool Name North Hardy Strawn
Property Code 13396	Property Name Hardy "36" State	Well Number 27
OGRID No. 005073	Operator Name Conoco, Inc., 10 Desta Dr., Suite 100W, Midland, TX	Elevation 3493'

10 Surface Location

UL or lot no.	Section	Township	Range	Lot Ida	Feet from the	North/South line	Feet from the	East/West line	County
J	36	20S	37E		2200'	South	1650'	East	Lea

11 Bottom Hole Location If Different From Surface

UL or lot no.	Section	Township	Range	Lot Ida	Feet from the	North/South line	Feet from the	East/West line	County

12 Dedication Acres 160	13 Joint or In/Full	14 Consolidation Code	15 Order No. NSL 4430
----------------------------	---------------------	-----------------------	--------------------------

NO ALLOWABLE WILL BE ASSIGNED TO THIS COMPLETION UNTIL ALL INTERESTS HAVE BEEN CONSOLIDATED OR A NON-STANDARD UNIT HAS BEEN APPROVED BY THE DIVISION

16				<p>17 OPERATOR CERTIFICATION</p> <p>I hereby certify that the information contained herein is true and complete to the best of my knowledge and belief.</p> <p><i>Ann E. Ritchie</i></p> <p>Signature Ann E. Ritchie Printed Name Regulatory Agent Title 11-14-00 Date</p>
				<p>18 SURVEYOR CERTIFICATION</p> <p>I hereby certify that the well location shown on this plat was plotted from field notes of actual surveys made by me or under my supervision, and that the same is true and correct to the best of my belief.</p> <p>Date of Survey Signature and Seal of Professional Surveyor: Certificate Number</p>

District I
PO Box 1989, Hobbs, NM 88241-1989
District II
PO Drawer DD, Artesia, NM 88211-0719
District III
1008 Rio Grande Rd., Aztec, NM 87410
District IV
PO Box 1088, Santa Fe, NM 87504-1088

State of New Mexico
Energy, Minerals & Natural Resources Department

OIL CONSERVATION DIVISION
PO Box 2088
Santa Fe, NM 87504-2088

Form C-102
Revised February 10, 1994
Instructions on back
Submit to Appropriate District Office
State Lease - 4 Copies
Fee Lease - 3 Copies

☐ AMENDED REPORT

WELL LOCATION AND ACREAGE DEDICATION PLAT

API Number 30-025-32473		Pool Code 29760	Pool Name Hardy Tubb Drinkard
Property Code 13396	Property Name Hardy "36" State		Well Number 2
OGRIID No. 3073	Operator Name CONOCO, INC.		Elevation 3495

10 Surface Location

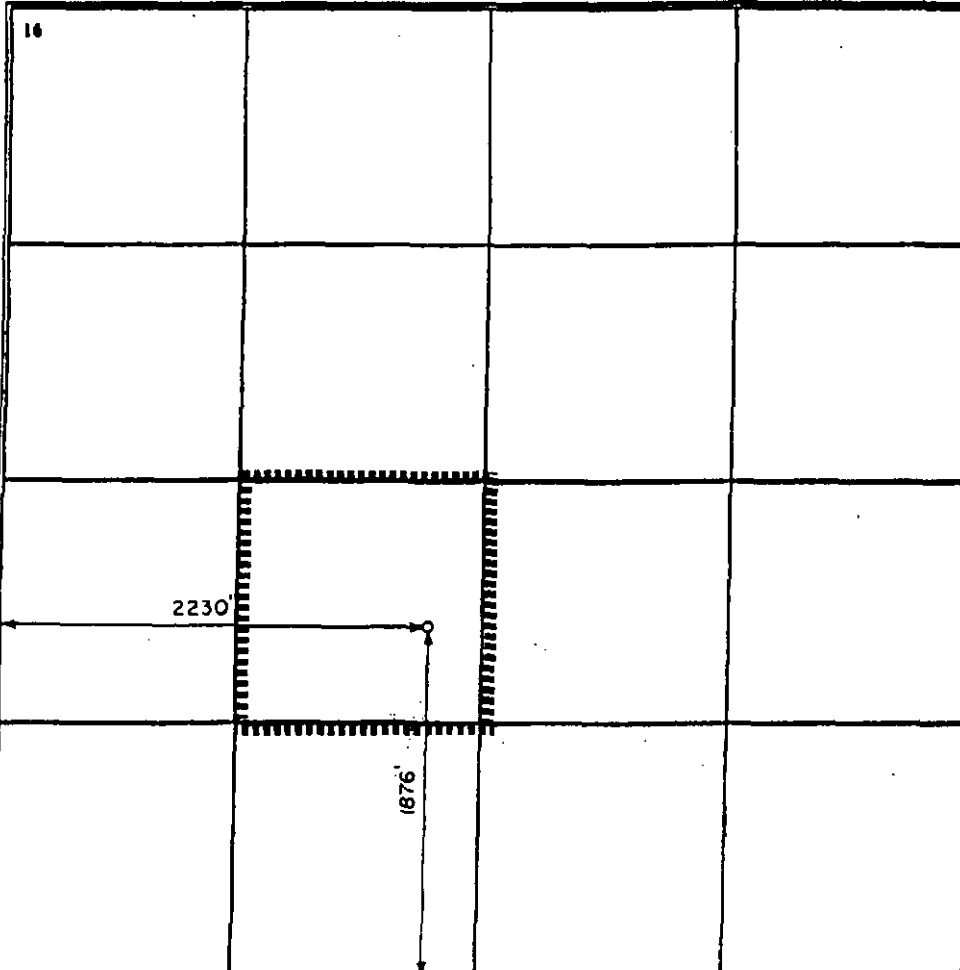
UL or lot no. K	Section 36	Township 20-S	Range 37-E	Lot Idn	Feet from the 1876	North/South line SOUTH	Feet from the 2230	East/West line WEST	County LEA
--------------------	---------------	------------------	---------------	---------	-----------------------	---------------------------	-----------------------	------------------------	---------------

11 Bottom Hole Location If Different From Surface

UL or lot no.	Section	Township	Range	Lot Idn	Feet from the	North/South line	Feet from the	East/West line	County
---------------	---------	----------	-------	---------	---------------	------------------	---------------	----------------	--------

Dedicated Acres 40	Joint or Infill	Consolidation Code	Order No.
-----------------------	-----------------	--------------------	-----------

NO ALLOWABLE WILL BE ASSIGNED TO THIS COMPLETION UNTIL ALL INTERESTS HAVE BEEN CONSOLIDATED
OR A NON-STANDARD UNIT HAS BEEN APPROVED BY THE DIVISION

16					17 OPERATOR CERTIFICATION I hereby certify that the information contained herein is true and complete to the best of my knowledge and belief. Signature Jerry W. Hoover Printed Name Sr. Conservation Coordinator Title 3/29/94 Date
					18 SURVEYOR CERTIFICATION I hereby certify that the well location shown on this plat was plotted from field notes of actual surveys made by me or under my supervision, and that the same is true and correct to the best of my belief. 3-11-94 Date of Survey Signature and Seal of Professional Surveyor Earl E. Foote 8278 Certificate Number 8278

District I
1625 N. French Dr., Hobbs, NM 88240
Phone: (575) 393-6161 Fax: (575) 393-0720
District II
811 S. First St., Artesia, NM 88210
Phone: (575) 748-1283 Fax: (575) 748-9720
District III
1000 Rio Drazos Road, Aztec, NM 87410
Phone: (505) 334-6178 Fax: (505) 334-6170
District IV
1220 S. St. Francis Dr., Santa Fe, NM 87505
Phone: (505) 476-3460 Fax: (505) 476-3462

State of New Mexico
Energy, Minerals & Natural Resources Department
OIL CONSERVATION DIVISION
1220 South St. Francis Dr.
Santa Fe, NM 87505

Form C-102
Revised August 1, 2011
Submit one copy to appropriate
District Office

☐ AMENDED REPORT

WELL LOCATION AND ACREAGE DEDICATION PLAT

¹ API Number 30-025-33202	² Pool Code 29710	³ Pool Name HARDY; BLINEBRY
⁴ Property Code 31667	⁵ Property Name HARDY 36 STATE	⁶ Well Number 019
⁷ OGRID No. 217817	⁸ Operator Name ConocoPhillips Company	⁹ Elevation 3577' GR


¹⁰ Surface Location

UL or lot no.	Section	Township	Range	Lot Idn	Feet from the	North/South line	Feet from the	East/West line	County
H	36	20S	37E		1950	NORTH	330	EAST	LEA

¹¹ Bottom Hole Location If Different From Surface

UL or lot no.	Section	Township	Range	Lot Idn	Feet from the	North/South line	Feet from the	East/West line	County
H									
¹² Dedicated Acres 40	¹³ Joint or Infill	¹⁴ Consolidation Code	¹⁵ Order No.						

No allowable will be assigned to this completion until all interests have been consolidated or a non-standard unit has been approved by the division.

					¹⁷ OPERATOR CERTIFICATION	
					<i>I hereby certify that the information contained herein is true and complete to the best of my knowledge and belief, and that this organization either owns a working interest or unleased mineral interest in the land including the proposed bottom hole location or has a right to drill this well at this location pursuant to a contract with an owner of such a mineral or working interest, or to a voluntary pooling agreement or a compulsory pooling order heretofore entered by the division.</i>	
					Signature 	Date 01/26/2016
					Printed Name Rhonda Rogers	
					E-mail Address rogerrs@conocophillips.com	
					¹⁸ SURVEYOR CERTIFICATION	
					<i>I hereby certify that the well location shown on this plat was plotted from field notes of actual surveys made by me or under my supervision, and that the same is true and correct to the best of my belief.</i>	
					Date of Survey	
					Signature and Seal of Professional Surveyor:	
					Certificate Number	

District I
1625 N. Freuch Dr., Hobbs, NM 88240
Phone: (575) 393-6161 Fax: (575) 393-0720
District II
811 S. First St., Artesia, NM 88210
Phone: (575) 748-1283 Fax: (575) 748-9720
District III
1000 Rio Bruzos Road, Aztec, NM 87410
Phone: (505) 334-6178 Fax: (505) 334-6170
District IV
1220 S. St. Francis Dr., Santa Fe, NM 87505
Phone: (505) 476-3460 Fax: (505) 476-3462

State of New Mexico
Energy, Minerals & Natural Resources Department
OIL CONSERVATION DIVISION
1220 South St. Francis Dr.
Santa Fe, NM 87505

Form C-102
Revised August 1, 2011
Submit one copy to appropriate
District Office
☐ AMENDED REPORT

WELL LOCATION AND ACREAGE DEDICATION PLAT

¹ API Number 30-025-36624		² Pool Code 57380		³ Pool Name SKAGGS; GRAYBURG	
⁴ Property Code 31365		⁵ Property Name HARDY 36 STATE			⁶ Well Number 028
⁷ OGRID No. 217817		⁸ Operator Name ConocoPhillips Company			⁹ Elevation 3494' GL

¹⁰ Surface Location

UL or lot no.	Section	Township	Range	Lot Idn	Feet from the	North/South line	Feet from the	East/West line	County
H	36	20S	37E		2374	NORTH	511	EAST	LEA

¹¹ Bottom Hole Location If Different From Surface

UL or lot no.	Section	Township	Range	Lot Idn	Feet from the	North/South line	Feet from the	East/West line	County
H									

¹² Dedicated Acres 40	¹³ Joint or Infill	¹⁴ Consolidation Code	¹⁵ Order No.
-------------------------------------	-------------------------------	----------------------------------	-------------------------

No allowable will be assigned to this completion until all interests have been consolidated or a non-standard unit has been approved by the division.

¹⁶ 	¹⁷ OPERATOR CERTIFICATION I hereby certify that the information contained herein is true and complete to the best of my knowledge and belief, and that this organization either owns a working interest or undivided mineral interest in the land including the proposed bottom hole location or has a right to drill this well at this location pursuant to a contract with an owner of such a mineral or working interest, or to a voluntary pooling agreement or a compulsory pooling order heretofore entered by the division. Signature Date 01/25/2016 Rhonda Rogers Printed Name rogers@conocophillips.com E-mail Address	
	¹⁸ SURVEYOR CERTIFICATION I hereby certify that the well location shown on this plat was plotted from field notes of actual surveys made by me or under my supervision, and that the same is true and correct to the best of my belief. Date of Survey Signature and Seal of Professional Surveyor:	
	Certificate Number	

District I
1625 N. French Dr., Hobbs, NM 88240
Phone: (575) 393-6161 Fax: (575) 393-0720
District II
811 S. First St., Artesia, NM 88210
Phone: (575) 748-1283 Fax: (575) 748-9720
District III
1000 Rio Drazos Road, Aztec, NM 87410
Phone: (505) 334-6178 Fax: (505) 334-6170
District IV
1220 S. St. Francis Dr., Santa Fe, NM 87505
Phone: (505) 476-3460 Fax: (505) 476-3462

State of New Mexico
Energy, Minerals & Natural Resources Department
OIL CONSERVATION DIVISION
1220 South St. Francis Dr.
Santa Fe, NM 87505

Form C-102
Revised August 1, 2011
Submit one copy to appropriate
District Office

☐ AMENDED REPORT

WELL LOCATION AND ACREAGE DEDICATION PLAT

¹ API Number 30-025-33028	² Pool Code 10460	³ Pool Name CASS; STRAWN, SOUTH
⁴ Property Code 31667	⁵ Property Name HARDY 36 STATE	⁶ Well Number 021
⁷ OGRID No. 217817	⁸ Operator Name ConocoPhillips Company	⁹ Elevation 3491' GL

¹⁰ Surface Location

UL or lot no.	Section	Township	Range	Lot Idn	Feet from the	North/South line	Feet from the	East/West line	County
L	36	20S	37E		1980	SOUTH	330	WEST	LEA

" Bottom Hole Location If Different From Surface

UL or lot no.	Section	Township	Range	Lot Idn	Feet from the	North/South line	Feet from the	East/West line	County
L									

¹² Dedicated Acres 40	¹³ Joint or Infill	¹⁴ Consolidation Code	¹⁵ Order No.
-------------------------------------	-------------------------------	----------------------------------	-------------------------

No allowable will be assigned to this completion until all interests have been consolidated or a non-standard unit has been approved by the division.

¹⁶ 	¹⁷ OPERATOR CERTIFICATION I hereby certify that the information contained herein is true and complete to the best of my knowledge and belief, and that this organization either owns a working interest or unleased mineral interest in the land including the proposed bottom hole location or has a right to drill this well at this location pursuant to a contract with an owner of such a mineral or working interest, or to a voluntary pooling agreement or a compulsory pooling order heretofore entered by the division.	
	 Signature Date 01/26/2016 Rhonda Rogers Printed Name rogers@conocophillips.com E-mail Address	
	¹⁸ SURVEYOR CERTIFICATION I hereby certify that the well location shown on this plat was plotted from field notes of actual surveys made by me or under my supervision, and that the same is true and correct to the best of my belief.	
Date of Survey Signature and Seal of Professional Surveyor:		
Certificate Number		

District I
1625 N. French Dr., Hobbs, NM 88240
Phone: (575) 393-6161 Fax: (575) 393-0720
District II
811 S. First St., Artesia, NM 88210
Phone: (575) 748-1283 Fax: (575) 748-9720
District III
1000 Rio Brazos Road, Aztec, NM 87410
Phone: (505) 334-6178 Fax: (505) 334-6170
District IV
1220 S. St. Francis Dr., Santa Fe, NM 87505
Phone: (505) 476-3460 Fax: (505) 476-3462

State of New Mexico
Energy, Minerals & Natural Resources Department
OIL CONSERVATION DIVISION
1220 South St. Francis Dr.
Santa Fe, NM 87505

Form C-102
Revised August 1, 2011
Submit one copy to appropriate
District Office

HOBBS OCC ☒ AMENDED REPORT

WELL LOCATION AND ACREAGE DEDICATION PLAT **AUG 26 2015**

¹ API Number 30-025-32128	² Pool Code 57380	³ Pool Name Skaggs; Grayburg
⁴ Property Code 31667	⁵ Property Name Hardy 36 State	⁶ Well Number 001
⁷ OGRID No. 217817	⁸ Operator Name ConocoPhillips Company	⁹ Elevation 3489' GL

¹⁰ Surface Location

UL or lot no.	Section	Township	Range	Lot Idn	Feet from the	North/South line	Feet from the	East/West line	County
K	36	20S	37E		1980	South	2230	West	Lea

¹¹ Bottom Hole Location If Different From Surface

UL or lot no.	Section	Township	Range	Lot Idn	Feet from the	North/South line	Feet from the	East/West line	County
K									

¹² Dedicated Acres 40	¹³ Joint or Infill	¹⁴ Consolidation Code	¹⁵ Order No.
-------------------------------------	-------------------------------	----------------------------------	-------------------------

No allowable will be assigned to this completion until all interests have been consolidated or a non-standard unit has been approved by the division.

	<p>¹⁷ OPERATOR CERTIFICATION I hereby certify that the information contained herein is true and complete to the best of my knowledge and belief, and that this organization either owns a working interest or unleased mineral interest in the land including the proposed bottom hole location or has a right to drill this well at this location pursuant to a contract with an owner of such a mineral or working interest, or to a voluntary pooling agreement or a compulsory pooling order heretofore entered by the division.</p> <p><i>[Signature]</i> 08/20/2015 Signature Date</p> <p>Rhonda Rogers Printed Name</p> <p>rogerrs@conocophillips.com E-mail Address</p>
	<p>¹⁸ SURVEYOR CERTIFICATION I hereby certify that the well location shown on this plat was plotted from field notes of actual surveys made by me or under my supervision, and that the same is true and correct to the best of my belief.</p> <p>Date of Survey</p> <p>Signature and Seal of Professional Surveyor:</p>
	<p>Certificate Number</p>

AUG 31 2015 *Am*

District I
1625 N. French Dr., Hobbs, NM 88240
Phone: (575) 393-6161 Fax: (575) 393-0720
District II
811 S. First St., Artesia, NM 88210
Phone: (575) 748-1283 Fax: (575) 748-9720
District III
1000 Rio Brazos Road, Aztec, NM 87410
Phone: (505) 334-6178 Fax: (505) 334-6178
District IV
1220 S. St. Francis Dr., Santa Fe, NM 87505
Phone: (505) 476-3460 Fax: (505) 476-3462

State of New Mexico

Energy, Minerals & Natural Resources Department

HOBBS OCD

OIL CONSERVATION DIVISION

1220 South St. Francis Dr.

Santa Fe, NM 87505

Form C-102

Revised August 1, 2011

Submit one copy to appropriate

District Office

AUG 29 2012

☐ AMENDED REPORT

WELL LOCATION AND ACREAGE DEDICATION PLAT

¹ API Number 30-025-35485	² Pool Code 96356	³ Pool Name HARDY; TUBB-DRINKARD, NORTH
⁴ Property Code 31667	⁵ Property Name HARDY 36 STATE	⁶ Well Number 31
⁷ OGRID No. 217817	⁸ Operator Name ConocoPhillips Company	⁹ Elevation 3500'

¹⁰ Surface Location

UL or lot no.	Section	Township	Range	Lot Idn	Feet from the	North/South line	Feet from the	East/West line	County
F	36	20S	37E		1900'	NORTH	2310'	WEST	LEA

¹¹ Bottom Hole Location If Different From Surface

UL or lot no.	Section	Township	Range	Lot Idn	Feet from the	North/South line	Feet from the	East/West line	County

¹² Dedicated Acres 40	¹³ Joint or Tuffill	¹⁴ Consolidation Code	¹⁵ Order No.
-------------------------------------	--------------------------------	----------------------------------	-------------------------

No allowable will be assigned to this completion until all interests have been consolidated or a non-standard unit has been approved by the division.

	¹⁷ OPERATOR CERTIFICATION I hereby certify that the information contained herein is true and complete to the best of my knowledge and belief, and that this organization either owns a working interest or unleased mineral interest in the land including the proposed bottom hole location or has a right to drill this well in this location pursuant to a contract with an owner of such a mineral or working interest, or to a voluntary pooling agreement or a compulsory pooling order heretofore entered by the division. Signature: <u>Ashley Martin</u> Date: <u>05/24/2012</u> Printed Name: <u>Ashley Martin</u> E-mail Address: <u>Ashley.Martin@conocophillips.com</u>
	¹⁸ SURVEYOR CERTIFICATION I hereby certify that the well location shown on this plat was plotted from field notes of actual surveys made by me or under my supervision, and that the same is true and correct to the best of my belief. Date of Survey: Signature and Seal of Professional Surveyor:
	Certificate Number

District I
1625 N. French Dr., Hobbs, NM 88240
Phone: (575) 393-6161 Fax: (575) 393-0720
District II
811 S. First St., Artesia, NM 88210
Phone: (575) 748-1283 Fax: (575) 748-9720
District III
1000 Rio Bruzos Road, Aztec, NM 87410
Phone: (505) 334-6178 Fax: (505) 334-6170
District IV
1220 S. St. Francis Dr., Santa Fe, NM 87505
Phone: (505) 476-3460 Fax: (505) 476-3462

State of New Mexico
Energy, Minerals & Natural Resources Department
OIL CONSERVATION DIVISION
1220 South St. Francis Dr.
Santa Fe, NM 87505

Form C-102
Revised August 1, 2011
Submit one copy to appropriate
District Office
☐ AMENDED REPORT

NOV 14 2014

RECEIVED

WELL LOCATION AND ACREAGE DEDICATION PLAT

¹ API Number 30-025-35485		² Pool Code 57380	³ Pool Name Skaggs; Grayburg
⁴ Property Code 31667	⁵ Property Name Hardy 36 State		⁶ Well Number 31
⁷ OGRID No. 217817	⁸ Operator Name ConocoPhillips Company		⁹ Elevation 3500'

¹⁰ Surface Location

UL or lot no.	Section	Township	Range	Lot Idn	Feet from the	North/South line	Feet from the	East/West line	County
F	36	20S	37E		1900'	North	2310'	West	Lea

¹¹ Bottom Hole Location If Different From Surface

UL or lot no.	Section	Township	Range	Lot Idn	Feet from the	North/South line	Feet from the	East/West line	County

¹² Dedicated Acres 40	¹³ Joint or Infill	¹⁴ Consolidation Code	¹⁵ Order No.
-------------------------------------	-------------------------------	----------------------------------	-------------------------

No allowable will be assigned to this completion until all interests have been consolidated or a non-standard unit has been approved by the division.

	<p>¹⁷ OPERATOR CERTIFICATION I hereby certify that the information contained herein is true and complete to the best of my knowledge and belief, and that this organization either owns a working interest or released mineral interest in the land including the proposed bottom hole location or has a right to drill this well at this location pursuant to a contract with an owner of such a mineral or working interest or by a voluntary pooling agreement or a compulsory pooling order heretofore entered by the division.</p> <p>Signature: <i>Rhonda Rogers</i> Date: 11/06/2014</p> <p>Rhonda Rogers Printed Name</p> <p>rogerrs@conocophillips.com E-mail Address</p>	
	<p>¹⁸ SURVEYOR CERTIFICATION I hereby certify that the well location shown on this plat was plotted from field notes of actual surveys made by me or under my supervision, and that the same is true and correct to the best of my belief.</p> <p>Date of Survey</p> <p>Signature and Seal of Professional Surveyor:</p>	
	<p>Certificate Number</p>	
	<p></p>	

NOV 18 2014
fm

District I
1625 N. French Dr., Hobbs, NM 88240
Phone: (575) 393-6161 Fax: (575) 393-0720
District II
811 S. First St., Artesia, NM 88210
Phone: (575) 748-1283 Fax: (575) 748-9720
District III
1000 Rio Brazos Road, Aztec, NM 87410
Phone: (505) 334-6178 Fax: (505) 334-6170
District IV
1220 S. St. Francis Dr., Santa Fe, NM 87505
Phone: (505) 476-3460 Fax: (505) 476-3462

State of New Mexico
Energy, Minerals & Natural Resources Department
OIL CONSERVATION DIVISION
1220 South St. Francis Dr.
Santa Fe, NM 87505

Form C-102
Revised August 1, 2011
Submit one copy to appropriate
District Office

HOBBS OCE AMENDED REPORT

WELL LOCATION AND ACREAGE DEDICATION PLAT

AUG 26 2015

¹ API Number 30-025-32128		² Pool Code 57380	³ Pool Name Skaggs; Grayburg
⁴ Property Code 31667	⁵ Property Name Hardy 36 State		⁶ Well Number 001
⁷ OGRID No. 217817	⁸ Operator Name ConocoPhillips Company		⁹ Elevation 3489' GL

¹⁰ Surface Location

UL or lot no.	Section	Township	Range	Lot Idn	Feet from the	North/South line	Feet from the	East/West line	County
K	36	20S	37E		1980	South	2230	West	Lea

¹¹ Bottom Hole Location If Different From Surface

UL or lot no.	Section	Township	Range	Lot Idn	Feet from the	North/South line	Feet from the	East/West line	County
K									

¹² Dedicated Acres 40	¹³ Joint or Infill	¹⁴ Consolidation Code	¹⁵ Order No.
-------------------------------------	-------------------------------	----------------------------------	-------------------------

No allowable will be assigned to this completion until all interests have been consolidated or a non-standard unit has been approved by the division.

	¹⁷ OPERATOR CERTIFICATION	
	<i>I hereby certify that the information contained herein is true and complete to the best of my knowledge and belief, and that this organization either owns a working interest or unleased mineral interest in the land including the proposed bottom hole location or has a right to drill this well at this location pursuant to a contract with an owner of such a mineral or working interest, or to a voluntary pooling agreement or a compulsory pooling order heretofore entered by the division.</i>	
		08/20/2015
	Rhonda Rogers Printed Name rogers@conocophillips.com E-mail Address	
	¹⁸ SURVEYOR CERTIFICATION	
	<i>I hereby certify that the well location shown on this plat was plotted from field notes of actual surveys made by me or under my supervision, and that the same is true and correct to the best of my belief.</i>	
	Date of Survey Signature and Seal of Professional Surveyor:	
	Certificate Number	

AUG 31 2015

Am

API Well #	Well #	Pool	Pool Code		Monthly Production			Cumulative Production	
				Date	Oil bbl	Gas MCF	Water bbl	Oil Mbbl	Gas MMcf
30-025-32128	1	Skaggs; Abo, South	56650	July, 2015	0	0	0	0	2.4
				August, 2015	0	0	0		
				September, 2015	0	0	0		
				October, 2015	0	324	21		
				November, 2015	0	274	0		
				December, 2015	0	683	0		
30-025-32473-00	2	Hardy; Tubb Drinkard, North	96356	July, 2015	73	1990	124	34.7	1481.1
				August, 2015	82	1608	124		
				September, 2015	83	1628	120		
				October, 2015	84	1567	124		
				November, 2015	65	1313	119		
				December, 2015	65	1926	62		
30-025-32513	4	Hardy; Tubb Drinkard, North	96356	July, 2015	98	737	74	69.9	640.8
				August, 2015	102	1322	31		
				September, 2015	104	1338	30		
				October, 2015	104	1288	31		
				November, 2015	82	1062	31		
				December, 2015	87	280	93		
30-025-33924	15	Cass; Strawn, South	10460	July, 2015	211	756	74	63	128.7
				August, 2015	265	1807	31		
				September, 2015	270	1829	30		
				October, 2015	175	1136	20		
				November, 2015	212	1448	32		
				December, 2015	217	93	124		
30-025-33027	18	Hardy; Tubb Drinkard, North	96356	July, 2015	82	382	78	41.8	217.7
				August, 2015	92	308	78		
				September, 2015	93	312	75		
				October, 2015	94	301	78		
				November, 2015	73	251	74		
				December, 2015	43	311	31		
30-025-33202	19	Hardy; Blinebry	29710	July, 2015	82	55	279	6.8	3.7
				August, 2015	92	44	279		
				September, 2015	93	45	270		
				October, 2015	94	43	279		
				November, 2015	74	36	270		
				December, 2015	87	62	279		
30-025-33028	21	Cass; Strawn, South	10460	July, 2015	36	82	78	55.6	174.5
				August, 2015	41	66	78		
				September, 2015	41	67	75		
				October, 2015	42	64	78		
				November, 2015	33	54	75		
				December, 2015	43	93	78		

30-025-34102	25	Hardy; Tubb Drinkard, North	96356	July, 2015	54	82	31	11.5	679.2	
				August, 2015	61	66	31			
				September, 2015	62	67	30			
				October, 2015	63	64	31			
				November, 2015	49	54	30			
				December, 2015	65	93	31			
30-025-34311	26	Hardy; Strawn, North	96893	July, 2015	342	410	138	873.4	1002.1	
				August, 2015	326	617	93			
				September, 2015	332	624	90			
				October, 2015	334	601	93			
				November, 2015	262	505	90			
				December, 2015	347	870	93			
30-025-34794	27	Hardy; Strawn, North	96893	July, 2015	163	763	62	247.4	706.7	
				August, 2015	184	617	62			
				September, 2015	187	624	60			
				October, 2015	188	601	62			
				November, 2015	148	505	60			
				December, 2015	195	870	62			
30-025-36624	28				The well has been T&Ad.					
30-025-35155	30	Hardy; Tubb Drinkard, North	96356	July, 2015	72	242	97	29.3	152	
				August, 2015	61	66	248			
				September, 2015	62	67	240			
				October, 2015	63	64	248			
				November, 2015	49	54	240			
				December, 2015	65	93	248			
30-025-35485	31	Hardy; Tubb Drinkard, North	96356	July, 2015	73	681	713	1.8	11.2	
				August, 2015	82	551	713			
				September, 2015	83	557	690			
				October, 2015	84	537	713			
				November, 2015	66	451	690			
				December, 2015	87	777	713			

State of New Mexico
Energy, Minerals and Natural Resources Department

Susana Martinez
Governor

David Martin
Cabinet Secretary

Brett F. Woods, Ph.D.
Deputy Cabinet Secretary

Jami Bailey, Division Director
Oil Conservation Division



July 18, 2014

ADMINISTRATIVE POOL/LEASE COMMINGLING ORDER

Administrative Order PLC-401
Administrative Application Reference No. pMAM1405860129

ConocoPhillips Company
Attn: Ms. Rhonda Rogers

Pursuant to your application received on June 16, 2014, ConocoPhillips Company (OGRID 303541) is hereby authorized to surface commingle oil and gas production from the following pools located in Section 36, Township 20 South, Range 37 East, NMPM, Lea County, New Mexico;

Cass; Strawn, South	(10460)
Hardy; Blinbry	(29710)
Hardy; Tubb-Drinkard, North	(96356)
Skaggs; Abo, South	(56650)
Hardy; Strawn, North	(96893)

and from the following diversely owned wells. These wells are identified in Attachment A, and made part of this order. These wells are located on federal and state leases in said Township and Range in Lea County, New Mexico.

The commingled oil and gas production shall be measured and sold at the Hardy 36 State No. 1 Battery Central Tank Battery (CTB) located in Unit K, Section 36, Township 20 South, Range 37 East, Lea County, New Mexico. Except for gas production from the Hardy 36 State No. 18, Hardy 36 State No. 26, Hardy 36 State No. 27, and Hardy 36 State No. 30, which are routed to a low pressure separator at the battery, Hardy 36 State No. 28 is metered for oil and gas separately.

Oil production from the wells shall be measured and allocated back to each well using periodic monthly well tests.


The operator shall notify the transporter of this commingling authority.

The operator shall notify the Hobbs district office of the Division upon commencement of commingling operations.

July 18, 2014
Page 2

This approval is subject to like approval from the United States Bureau of Land Management (BLM) and the New Mexico State Land Office (NMSLO) before commencement of the commingling operations.

DONE at Santa Fe, New Mexico, on July 18, 2014.

A handwritten signature in black ink, appearing to read "Jami Bailey". The signature is fluid and cursive, with the first name "Jami" and last name "Bailey" clearly distinguishable.

Jami Bailey
Division Director

JB/mam

cc: Oil Conservation Division District Office – Hobbs
New Mexico State Land Office – Oil, Gas, and Minerals
Bureau of Land Management - Carlsbad

McMillan, Michael, EMNRD

From: Rogers, Rhonda S <Rhonda.S.Rogers@conocophillips.com>
Sent: Wednesday, January 27, 2016 9:14 AM
To: McMillan, Michael, EMNRD
Subject: RE: Hardy 36 State Surf Commingle

Yes I corrected that to the Hardy; Strawn, North (96893) because the engineer had the wrong pool on it.
Thank you

Sincerely

Rhonda Rogers
Staff Regulatory Technician
CONOCOPHILLIPS COMPANY/MCBU
3300 N "A" Street, Midland TX 79705
Phone #: 432-688-9174
Fax #: 432-688-6017
rogerr@conocophillips.com

Visit the new Lower 48 website:

www.conocophillipsuslower48.com

From: McMillan, Michael, EMNRD [mailto:Michael.McMillan@state.nm.us]
Sent: Wednesday, January 27, 2016 9:32 AM
To: Rogers, Rhonda S <Rhonda.S.Rogers@conocophillips.com>
Subject: [EXTERNAL]RE: Hardy 36 State Surf Commingle

Rhonda:

Can you clarify what pool the Hardy 36 State#27 produces from?

Your original application has the Hardy; Tubb Drinkard, North. Your excel spreadsheet shows the Hardy; Strawn, North mike

From: Rogers, Rhonda S [mailto:Rhonda.S.Rogers@conocophillips.com]
Sent: Tuesday, January 26, 2016 2:31 PM
To: McMillan, Michael, EMNRD
Subject: RE: Hardy 36 State Surf Commingle

I have attached the C-102's for the Hardy 36 State surface commingle. Thank you

Sincerely

Rhonda Rogers
Staff Regulatory Technician