



# AE Order Number Banner

## Report Description

This report shows an AE Order Number in Barcode format for purposes of scanning. The Barcode format is Code 39.



**App Number:** pJXK1604135755

**1RP - 2719**

**CHESAPEAKE ENERGY CORP.**

District I  
1625 N. French Dr., Hobbs, NM 88240  
District II  
1301 W. Grand Avenue, Artesia, NM 88210  
District III  
1000 Rio Brazos Road, Aztec, NM 87410  
District IV  
1220 S. St. Francis Dr., Santa Fe, NM 87505

State of New Mexico  
Energy Minerals and Natural Resources  
Oil Conservation Division  
1220 South St. Francis Dr.  
Santa Fe, NM 87505

Form C-141  
Revised October 10, 2003

Submit 2 Copies to appropriate  
District Office in accordance  
with Rule 116 on back  
side of form

**Release Notification and Corrective Action**

**OPERATOR**

☐ Initial Report ☒ Final Report


<b>Name of Company:</b> Chesapeake Energy	<b>Contact:</b> Bradley Blevins
<b>Address:</b> P.O. Box 190, Hobbs, NM 88240	<b>Telephone No.:</b> (505) 391-1462 ext. 6224
<b>Facility Name:</b> Lost Tank 16 State 1	<b>Facility Type:</b> Tank Battery
<b>Surface Owner:</b> State NM (lessee- Danny Berry)	<b>Mineral Owner:</b> Chesapeake Energy
<b>Lease No.:</b> API: 30- 025-38906	

**LOCATION OF RELEASE**

Unit Letter	Section	Township	Range	Feet from the	North/South Line	Feet from the	East/West Line	County
M	16	21S	32E	330'	S	330'	W	Lea

**Latitude: Longitude:**

**NATURE OF RELEASE**

<b>Type of Release:</b> Produced Water	<b>Volume of Release:</b> 100 barrels	<b>Volume Recovered:</b> 0 barrels
<b>Source of Release:</b> Open Valve on Tank	<b>Date and Hour of Occurrence:</b> Saturday June 18 2011- 9:30 am.	<b>Date and Hour of Discovery:</b> Saturday June 18 2011- 10:00 am
<b>Was Immediate Notice Given?</b> <input checked="" type="checkbox"/> Yes <input type="checkbox"/> No <input type="checkbox"/> Not Required	<b>If YES, To Whom?</b> Geoffrey Leking- NMOCD	
<b>By Whom?</b> Bradley Blevins	<b>Date and Hour:</b> 10:30 am	
<b>Was a Watercourse Reached?</b> <input type="checkbox"/> Yes <input checked="" type="checkbox"/> No	<b>If YES, Volume Impacting the Watercourse:</b>	
<b>Depth to water:</b> 125 ft.		
<b>If a Watercourse was Impacted, Describe Fully:</b>		
<b>Describe Cause of Problem and Remedial Action Taken:</b> Valve was left open on tank emitting 100 barrels of produced water onto location.		
<b>Describe Area Affected and Cleanup Action Taken:</b> No fluid was recovered from spill. On Saturday June 18, 98 yds of contaminated soil were removed from location and hauled to a State Approved Disposal (CRI). 56 yards of clean backfill were hauled to location. On Monday, June 20, an additional 84 yards of contaminated soil were removed from location and hauled to a State Approved land farm (Lea Land). 28 yards of backfill was hauled to location. Soil Samples were taken from Surface levels down to depths of 8 ft., and submitted to Cardinal Laboratories for Chlorides testing. Sample results indicate chloride contamination to be below NMOCD requirements. Location to be backfilled upon NMOCD approval.		
I hereby certify that the information given above is true and complete to the best of my knowledge and understand that pursuant to NMOCD rules and regulations all operators are required to report and/or file certain release notifications and perform corrective actions for releases which may endanger public health or the environment. The acceptance of a C-141 report by the NMOCD marked as "Final Report" does not relieve the operator of liability should their operations have failed to adequately investigate and remediate contamination that pose a threat to ground water, surface water, human health or the environment. In addition, NMOCD acceptance of a C-141 report does not relieve the operator of responsibility for compliance with any other federal, state, or local laws and/or regulations.		
<b>Signature:</b> 		<b>OIL CONSERVATION DIVISION</b>
<b>Printed Name:</b> Bradley Blevins		<b>Approved by District Supervisor:</b>
<b>Title:</b> Field Supervisor		<b>Approval Date:</b> <b>Expiration Date:</b>
<b>E-mail Address:</b> <a href="mailto:Bradley.blevins@chk.com">Bradley.blevins@chk.com</a>		<b>Conditions of Approval:</b>
<b>Date:</b> 7-18-2011 <b>Phone:</b> (505) 391-1462 ext. 6224		<b>Attached</b> <input type="checkbox"/>

\* Attach Additional Sheets If Necessary



District I  
1625 N. French Dr., Hobbs, NM 88240  
District II  
1301 W. Grand Avenue, Artesia, NM 88210  
District III  
1000 Rio Brazos Road, Aztec, NM 87410  
District IV  
1220 S. St. Francis Dr., Santa Fe, NM 87505

State of New Mexico  
Energy Minerals and Natural Resources  
Oil Conservation Division  
1220 South St. Francis Dr.  
Santa Fe, NM 87505

Form C-141  
Revised October 10, 2003

Submit 2 Copies to appropriate  
District Office in accordance  
with Rule 116 on back  
side of form

**Release Notification and Corrective Action**

**OPERATOR**

☒ Initial Report ☐ Final Report

<b>Name of Company:</b> Chesapeake Energy	<b>Contact:</b> Bradley Blevins	
<b>Address:</b> P.O. Box 190, Hobbs, NM 88240	<b>Telephone No.:</b> (505) 391-1462 ext. 6224	
<b>Facility Name:</b> Lost Tank 16 State 1	<b>Facility Type:</b> Tank Battery	
<b>Surface Owner:</b> State NM(lessee- Danny Berry)	<b>Mineral Owner:</b> Chesapeake Energy	<b>Lease No.:</b> API: 30- 025-38906

**LOCATION OF RELEASE**

Unit Letter	Section	Township	Range	Feet from the	North/South Line	Feet from the	East/West Line	County
M	16	21S	32E	330'	S	330'	W	Lea

**Latitude: Longitude:**

**NATURE OF RELEASE**

<b>Type of Release:</b> Produced Water	<b>Volume of Release:</b> 100 barrels	<b>Volume Recovered:</b> 0 barrels
<b>Source of Release:</b> Open Valve on Tank	<b>Date and Hour of Occurrence:</b> Saturday June 18 2011- 9:30 am.	<b>Date and Hour of Discovery:</b> Saturday June 18 2011- 10:00 am
<b>Was Immediate Notice Given?</b> <input checked="" type="checkbox"/> Yes <input type="checkbox"/> No <input type="checkbox"/> Not Required	<b>If YES, To Whom?</b> Geoffrey Leking- NMOCD	
<b>By Whom?</b> Bradley Blevins	<b>Date and Hour:</b> 10:30 am	
<b>Was a Watercourse Reached?</b> <input type="checkbox"/> Yes <input checked="" type="checkbox"/> No	<b>If YES, Volume Impacting the Watercourse:</b>	

**Depth to water:** 125 ft.



**If a Watercourse was Impacted, Describe Fully:**

**Describe Cause of Problem and Remedial Action Taken:** Valve was left open on tank emitting 100 barrels of produced water onto location.

**Describe Area Affected and Cleanup Action Taken:** No fluid was recovered from spill. On Saturday June 18, 98 yds of contaminated soil were removed from location and hauled to a State Approved Disposal(CRI). 56 yards of clean backfill were placed on location allowing haul trucks to utilize location. On Monday, June 20, an additional 84 yards of contaminated soil were removed from location and hauled to a State Approved land farm(Lea Land). 28 yards of backfill was hauled to location.

I hereby certify that the information given above is true and complete to the best of my knowledge and understand that pursuant to NMOCD rules and regulations all operators are required to report and/or file certain release notifications and perform corrective actions for releases which may endanger public health or the environment. The acceptance of a C-141 report by the NMOCD marked as "Final Report" does not relieve the operator of liability should their operations have failed to adequately investigate and remediate contamination that pose a threat to ground water, surface water, human health or the environment. In addition, NMOCD acceptance of a C-141 report does not relieve the operator of responsibility for compliance with any other federal, state, or local laws and/or regulations.

**OIL CONSERVATION DIVISION**

<b>Signature:</b> 	<b>Approved by District Supervisor:</b> 	
<b>Printed Name:</b> Bradley Blevins	<b>Approval Date:</b> 06/27/11	<b>Expiration Date:</b> 08/27/11
<b>Title:</b> Field Supervisor	<b>Conditions of Approval:</b> SUBMIT FINAL C-141 BY 08/27/11	
<b>E-mail Address:</b> <a href="mailto:Bradley.blevins@chk.com">Bradley.blevins@chk.com</a>	<b>Attached</b> <input type="checkbox"/> IRP-06-11-2719	
<b>Date:</b> <b>Phone:</b> (505) 391-1462 ext. 6224		

\* Attach Additional Sheets If Necessary