

District I
1625 N. French Dr., Hobbs, NM 88240
District II
1301 W. Grand Avenue, Artesia, NM 88210
District III
1000 Rio Brazos Road, Aztec, NM 87410
District IV
1220 S. St. Francis Dr., Santa Fe, NM 87505

State of New Mexico
Energy Minerals and Natural Resources

Oil Conservation Division
1220 South St. Francis Dr.
Santa Fe, NM 87505

Form C-141
Revised October 10, 2003

Submit 2 Copies to appropriate
District Office in accordance
with Rule 116 on back
side of form

Release Notification and Corrective Action

OPERATOR

☐ Initial Report ☒ Final Report

Name of Company COG Operating LLC	Contact Pat Ellis
Address 550 W. Texas, Suite 1300 Midland, Texas 79701	Telephone No. (432) 230-0077
Facility Name Electra Federal North Tank Battery	Facility Type Tank Battery

Surface Owner Federal	Mineral Owner	Lease No. 30-015-36467
------------------------------	---------------	-------------------------------

LOCATION OF RELEASE

Unit Letter B	Section 10	Township 17-S	Range 30-E	Feet from the	North/South Line	Feet from the	East/West Line	County Eddy
-------------------------	----------------------	-------------------------	----------------------	---------------	------------------	---------------	----------------	-----------------------

Latitude N 32.85309° Longitude W 103.95885°

NATURE OF RELEASE




Type of Release: Oil	Volume of Release 60 bbls	Volume Recovered 50 bbls
Source of Release Oil Tank	Date and Hour of Occurrence 9/26/2011	Date and Hour of Discovery 9/26/2011 7:00 am
Was Immediate Notice Given? <input checked="" type="checkbox"/> Yes <input type="checkbox"/> No <input type="checkbox"/> Not Required	If YES, To Whom? Mike Bratcher - OCD Jim Amos - OCD	
By Whom? Josh Russo	Date and Hour 9/26/2011 5:52 pm	
Was a Watercourse Reached? <input type="checkbox"/> Yes <input checked="" type="checkbox"/> No	If YES, Volume Impacting the Watercourse. N/A	

If a Watercourse was Impacted, Describe Fully.*
N/A

Describe Cause of Problem and Remedial Action Taken.*
The equalizer valve was closed causing the oil tank to overflow. The equalizer line has been opened and there will be closer inspection of equalizer valves in the future.

Describe Area Affected and Cleanup Action Taken.*
Tetra Tech inspected site and collected samples to define spills extent. A work plan was submitted and approved. Soil with elevated chloride concentrations was removed and hauled away to Controlled Recovery, Inc., Hobbs, NM. Site was then brought up to surface grade with clean backfill material. Tetra Tech prepared closure report and submitted to NMOCD for review.

I hereby certify that the information given above is true and complete to the best of my knowledge and understand that pursuant to NMOCD rules and regulations all operators are required to report and/or file certain release notifications and perform corrective actions for releases which may endanger public health or the environment. The acceptance of a C-141 report by the NMOCD marked as "Final Report" does not relieve the operator of liability should their operations have failed to adequately investigate and remediate contamination that pose a threat to ground water, surface water, human health or the environment. In addition, NMOCD acceptance of a C-141 report does not relieve the operator of responsibility for compliance with any other federal, state, or local laws and/or regulations.

Signature: 	OIL CONSERVATION DIVISION	
Printed Name: Ike Tavarez	Approved by District Supervisor: 	
Title: Project Manager	Approval Date: 3/16/15	Expiration Date: N/A
E-mail Address: ike.tavarez@tetratech.com	Conditions of Approval: 	Attached <input type="checkbox"/>
Date: 9-18-12 Phone: (432) 682-4559		

22P-924