



# AE Order Number Banner

## Report Description

This report shows an AE Order Number in Barcode format for purposes of scanning. The Barcode format is Code 39.



**App Number:** pKL1622234270

**1RP - 4390**

**LEGACY RESERVES OPERATING, LP**

District I  
1625 N. French Dr., Hobbs, NM 88240  
District II  
811 S. First St., Artesia, NM 88210  
District III  
1000 Rio Brazos Road, Aztec, NM 87410  
District IV  
1220 S. St. Francis Dr., Santa Fe, NM 87505

State of New Mexico  
Energy Minerals and Natural Resources

Oil Conservation Division  
1220 South St. Francis Dr.  
Santa Fe, NM 87505

Form C-141  
Revised August 8, 2011

Submit 1 Copy to appropriate District Office in  
accordance with 19.15.29 NMAC.

**Release Notification and Corrective Action**

**OPERATOR**

☒ Initial Report ☐ Final Report

Name of Company - Legacy Reserves, LP	Contact - Brian Cunningham	
Address P.O. Box 10848 Midland, TX 79702	Telephone No. 432-234-9450	
Facility Name - Inca Federal #007 Line	Facility Type - Water Line	
Surface Owner - Federal	Mineral Owner - Federal	API No. 30-025-30061

**LOCATION OF RELEASE**

Unit Letter C	Section 17	Township 18S	Range 32E	Feet from the 660	North/South Line North	Feet from the 1980	East/West Line West	County Lea
------------------	---------------	-----------------	--------------	----------------------	---------------------------	-----------------------	------------------------	---------------

Latitude 32.743771 Longitude -103.807676

**NATURE OF RELEASE**

Type of Release - Produced Water	Volume of Release - ?	Volume Recovered - 0
Source of Release - Flow line leak	Date and Hour of Occurrence - ?	Date and Hour of Discovery - 11/13/15 5:00 PM
Was Immediate Notice Given? <input checked="" type="checkbox"/> Yes <input type="checkbox"/> No <input type="checkbox"/> Not Required	If YES, To Whom? Kelly Jones	
By Whom?	Date and Hour	
Was a Watercourse Reached? <input type="checkbox"/> Yes <input checked="" type="checkbox"/> No	If YES, Volume Impacting the Watercourse.	

If a Watercourse was Impacted, Describe Fully.\*


Describe Cause of Problem and Remedial Action Taken.\*

A pipeline plane located a leak on Friday afternoon. Leak is contained and work plan is being drafted for approval.

Describe Area Affected and Cleanup Action Taken.\*

Affected area is approximately 3,380 sq ft.

I hereby certify that the information given above is true and complete to the best of my knowledge and understand that pursuant to NMOCD rules and regulations all operators are required to report and/or file certain release notifications and perform corrective actions for releases which may endanger public health or the environment. The acceptance of a C-141 report by the NMOCD marked as "Final Report" does not relieve the operator of liability should their operations have failed to adequately investigate and remediate contamination that pose a threat to ground water, surface water, human health or the environment. In addition, NMOCD acceptance of a C-141 report does not relieve the operator of responsibility for compliance with any other federal, state, or local laws and/or regulations.



Signature: 		<b>OIL CONSERVATION DIVISION</b>	
Printed Name: Brian Cunningham		Approved by Environmental Specialist:	
Title: Production Foreman	Approval Date:	Expiration Date:	
E-mail Address: b Cunningham@legacyp.com	Conditions of Approval:		Attached <input type="checkbox"/>
Date: 11/16/15	Phone: 432 234 9450		

\* Attach Additional Sheets If Necessary

# Inca Water Line Leak

Sample Map

## Legend

-  Sample Points
-  Will 693 Pasture



Google earth



100 ft