

DATE IN 4/10/02	SUSPENSE NA	ENGINEER WJ	LOGGED IN KW	TYPE DHC	PKRV APP NO. 0210531536
-----------------	-------------	-------------	--------------	----------	----------------------------

ABOVE THIS LINE FOR DIVISION USE ONLY

NEW MEXICO OIL CONSERVATION DIVISION

- Engineering Bureau -

1220 South St. Francis Drive, Santa Fe, NM 87505



ADMINISTRATIVE APPLICATION CHECKLIST

THIS CHECKLIST IS MANDATORY FOR ALL ADMINISTRATIVE APPLICATIONS FOR EXCEPTIONS TO DIVISION RULES AND REGULATIONS WHICH REQUIRE PROCESSING AT THE DIVISION LEVEL IN SANTA FE

Application Acronyms:

[NSL-Non-Standard Location] [NSP-Non-Standard Proration Unit] [SD-Simultaneous Dedication]
[DHC-Downhole Commingling] [CTB-Lease Commingling] [PLC-Pool/Lease Commingling]
[PC-Pool Commingling] [OLS - Off-Lease Storage] [OLM-Off-Lease Measurement]
[WFX-Waterflood Expansion] [PMX-Pressure Maintenance Expansion]
[SWD-Salt Water Disposal] [IPI-Injection Pressure Increase]
[EOR-Qualified Enhanced Oil Recovery Certification] [PPR-Positive Production Response]

[1] TYPE OF APPLICATION - Check Those Which Apply for [A]


- [A] Location - Spacing Unit - Simultaneous Dedication
☐ NSL ☐ NSP ☐ SD

Check One Only for [B] or [C]

- [B] Commingling - Storage - Measurement
☒ DHC ☐ CTB ☐ PLC ☐ PC ☐ OLS ☐ OLM

- [C] Injection - Disposal - Pressure Increase - Enhanced Oil Recovery
☐ WFX ☐ PMX ☐ SWD ☐ IPI ☐ EOR ☐ PPR

- [D] Other: Specify Amend - Amended Administrative Order DHC-2118



[2] NOTIFICATION REQUIRED TO: - Check Those Which Apply, or Does Not Apply

- [A] ☐ Working, Royalty or Overriding Royalty Interest Owners
- [B] ☐ Offset Operators, Leaseholders or Surface Owner
- [C] ☐ Application is One Which Requires Published Legal Notice
- [D] ☐ Notification and/or Concurrent Approval by BLM or SLO
U.S. Bureau of Land Management - Commissioner of Public Lands, State Land Office
- [E] ☐ For all of the above, Proof of Notification or Publication is Attached, and/or,
- [F] ☐ Waivers are Attached

[3] SUBMIT ACCURATE AND COMPLETE INFORMATION REQUIRED TO PROCESS THE TYPE OF APPLICATION INDICATED ABOVE.

[4] **CERTIFICATION:** I hereby certify that the information submitted with this application for administrative approval is **accurate** and **complete** to the best of my knowledge. I also understand that **no action** will be taken on this application until the required information and notifications are submitted to the Division.

Note: Statement must be completed by an individual with managerial and/or supervisory capacity.

Roy L. Wheeler, Jr.
 Print or Type Name

Roy L. Wheeler, Jr.
 Signature

Bus. Svc. Spec. II
 Title

April 8, 2002
 Date

Amerada Hess Corporation - OGRID No. 000495
 B. M. Marcus Well No. 2, Unit C, Sec. 20, T20S, R38E
 Lea County, N.M., API No. 30-025-27949

rwheeler@hess.com
 e-mail Address

AMERADA HESS CORPORATION

P. O. BOX 840
SEMINOLE, TEXAS 79360
915-758-6700

April 8, 2002

Attn: Lori Wrotenbery
State of New Mexico
Energy, Minerals and Natural Resources Department
Oil Conservation Division
1220 S. St. Francis Dr.
Santa Fe, New Mexico 87504

Re: Amended Administrative Order DHC-2118
B. M. Marcus Well No. 2
API No. 30-025-27949
Unit C, Sec. 20, T20S, R38E, Lea County, N.M.

Dear Ms. Wrotenbery,

Amerada Hess Corporation respectfully request a revision to Amended Administrative Order DHC-2118 on B. M. Marcus Well No. 2 to include production from Skaggs; East Abo Zone with production from Blinebry Oil and Gas, Warren Tubb, & Skaggs Drinkard Zones.


Production will be allocated based on following percentages:

	OIL	GAS
Blinebry Oil & Gas (6660)	48%	50%
Warren Tubb (63280)	11%	4%
Skaggs Drinkard (57000)	11%	2%
Skaggs; Abo East (56630)	30%	44%

Enclosed are Form C-107-A and supporting documents for your review.

If additional information is needed, please let us know at your earliest convenience.

Sincerely,


Roy L. Wheeler, Jr.

xc: Mr. Chris Williams – NMOCD, Hobbs.

District I
1625 N. French Drive, Hobbs, NM 88240

District II
1301 W. Grand Avenue, Artesia, NM 88210

District III
1000 Rio Brazos Road, Aztec, NM 87410

District IV
1220 S. St. Francis Dr., Santa Fe, NM 87505

State of New Mexico
Energy, Minerals and Natural Resources Department

Form C-107A
Revised May 15, 2000

Oil Conservation Division
1220 South St. Francis Dr.
Santa Fe, New Mexico 87505

APPLICATION TYPE
☒ Single Well
☐ Establish Pre-Approved Pools
EXISTING WELLBORE
☒ Yes ☐ No

APPLICATION FOR DOWNHOLE COMMINGLING

Amerada Hess Corporation, P. O. Box 840, Seminole, Texas 79360

Operator	Address		
B. M. Marcus	2	C-20-T20S-R38E	Lea
Lease	Well No.	Unit Letter-Section-Township-Range	County

OGRID No. 00495 Property Code 000125 API No. 30-025-27949 Lease Type: Federal State Fee

DATA ELEMENT	UPPER ZONE	INTERMEDIATE ZONE	INTERMEDIATE ZONE No. 2	LOWER ZONE
Pool Name	Blinebry Oil & Gas	Warren Tubb	Skaggs Drinkard	Skaggs; Abo East
Pool Code	6660	63280	57000	56630
Top and Bottom of Pay Section (Perforated or Open-Hole Interval)	5847' - 6067'	6493' - 6660'	6674' - 6899'	7046' - 7619'
Method of Production (Flowing or Artificial Lift)	Artificial Lift	Artificial Lift	Artificial Lift	Artificial Lift
Bottomhole Pressure (Note: Pressure data will not be required if the bottom perforation in the lower zone is within 150% of the depth of the top perforation in the upper zone)	1000 PSI	700 PSI	750 PSI	1200 PSI
Oil Gravity or Gas BTU (Degree API or Gas BTU)	37.7	36	36.7	37
Producing, Shut-In or New Zone	Producing	Producing	Producing	Shut-In
Date and Oil/Gas/Water Rates of Last Production. (Note: For new zones with no production history, applicant shall be required to attach production estimates and supporting data.)	Date: 10-21-99 Rates: 33 B.O./D., 171 MCFG & 40 B.W/D	Date: 8-1-98 Rates: 8 B.O./D., 14 MCFG & 1 B.W/D.	Date: 9-2-98 Rates: 8 B.O./D. 6 MCFG & 31 B.W/D.	Date: 2-7-83 Rates: 21 B.O./D., 150 MCFG & 14 B.W/D
Fixed Allocation Percentage (Note: If allocation is based upon something other than current or past production, supporting data or explanation will be required.)	Oil Gas 48 % 50 %	Oil Gas 11 % 4 %	Oil Gas 11% 2 %	Oil Gas 30 % 44 %

ADDITIONAL DATA

Are all working, royalty and overriding royalty interests identical in all commingled zones? Yes ☒ No ☐
If not, have all working, royalty and overriding royalty interest owners been notified by certified mail? Yes ☐ No ☐

Are all produced fluids from all commingled zones compatible with each other? Yes ☒ No ☐

Will commingling decrease the value of production? Yes ☐ No ☒

If this well is on, or communitized with, state or federal lands, has either the Commissioner of Public Lands or the United States Bureau of Land Management been notified in writing of this application? Yes ☐ No ☐

NMOCD Reference Case No. applicable to this well:

Attachments:
C-102 for each zone to be commingled showing its spacing unit and acreage dedication.
Production curve for each zone for at least one year. (If not available, attach explanation.)
For zones with no production history, estimated production rates and supporting data.
Data to support allocation method or formula.
Notification list of working, royalty and overriding royalty interests for uncommon interest cases.
Any additional statements, data or documents required to support commingling.

PRE-APPROVED POOLS

If application is to establish Pre-Approved Pools, the following additional information will be required:

List of other orders approving downhole commingling within the proposed Pre-Approved Pools
List of all operators within the proposed Pre-Approved Pools
Proof that all operators within the proposed Pre-Approved Pools were provided notice of this application.
Bottomhole pressure data.

I hereby certify that the information above is true and complete to the best of my knowledge and belief.

SIGNATURE Roy L. Wheeler, Jr. TITLE Bus. Svc. Spec. II DATE April 8, 2002
TYPE OR PRINT NAME Roy L. Wheeler, Jr. TELEPHONE NO. (915) 758-6778

District I
PO Box 1980, Hobbs, NM 88241-1980
District II
811 S. 1st Street, Artesia, NM 88210-2834
District III
1000 Rio Brazos Rd., Aztec, NM 87410
District IV
2040 South Pacheco, Santa Fe, NM 87505

State of New Mexico
Energy, Minerals & Natural Resources Department

OIL CONSERVATION DIVISION
2040 South Pacheco
Santa Fe, NM 87505

Form C-102
Revised October 18, 1994
Instructions on back
Submit to Appropriate District Office
State Lease - 4 Copies
Fee Lease - 3 Copies

☐ AMENDED REPORT

WELL LOCATION AND ACREAGE DEDICATION PLAT

¹ API Number 30-025-27949	² Pool Code 6660	³ Pool Name Blinebry Oil & Gas
⁴ Property Code 000125	⁵ Property Name B. M. Marcus	⁶ Well Number 2
⁷ OGRID No. 000495	⁸ Operator Name Amerada Hess Corporation	⁹ Elevation 3547' GL

¹⁰ Surface Location


UL or lot no. C	Section 20	Township 20S	Range 38E	Lot. Idn	Feet from the 990	North/South Line North	Feet from the 1980	East/West line West	County Lea
--------------------	---------------	-----------------	--------------	----------	----------------------	---------------------------	-----------------------	------------------------	---------------

¹¹ Bottom Hole Location If Different From Surface

UL or lot no.	Section	Township	Range	Lot. Idn	Feet from the	North/South Line	Feet from the	East/West line	County
---------------	---------	----------	-------	----------	---------------	------------------	---------------	----------------	--------

¹² Dedicated Acres 40	¹³ Joint or Infill	¹⁴ Consolidation Code	¹⁵ Order No.
-------------------------------------	-------------------------------	----------------------------------	-------------------------

NO ALLOWABLE WILL BE ASSIGNED TO THIS COMPLETION UNTIL ALL INTERESTS HAVE BEEN CONSOLIDATED
OR A NON--STANDARD UNIT HAS BEEN APPROVED BY THE DIVISION

				¹⁷ OPERATOR CERTIFICATION <i>I hereby certify that the information contained herein is true and complete to the best of my knowledge and belief.</i>  Signature Roy L. Wheeler, Jr. Printed Name Bus. Svc. Spec. II Title 10-26-99 Date
				¹⁸ SURVEYOR CERTIFICATION <i>I hereby certify that the well location shown on this plat was plotted from field notes of actual surveys made by me or under my supervision, and that the same is true and correct to the best of my belief.</i> Date of Survey Signature and Seal of Professional Surveyer: Certificate Number

District I
PO Box 1980, Hobbs, NM 88241-1980
District II
811 S. 1st Street, Artesia, NM 88210-2834
District III
1000 Rio Brazos Rd., Aztec, NM 87410
District IV
2040 South Pacheco, Santa Fe, NM 87505

State of New Mexico
Energy, Minerals & Natural Resources Department

OIL CONSERVATION DIVISION
2040 South Pacheco
Santa Fe, NM 87505

Form C-102
Revised October 18, 1994
Instructions on back
Submit to Appropriate District Office
State Lease - 4 Copies
Fee Lease - 3 Copies

☐ AMENDED REPORT

WELL LOCATION AND ACREAGE DEDICATION PLAT

¹ API Number 30-025-27949	² Pool Code 63280	³ Pool Name Warren Tubb
⁴ Property Code 000125	⁵ Property Name B. M. Marcus	⁶ Well Number 2
⁷ OGRID No. 000495	⁸ Operator Name Amerada Hess Corporation	⁹ Elevation 3547' GL

¹⁰ Surface Location


UL or lot no. C	Section 20	Township 20S	Range 38E	Lot. Idn	Feet from the 990	North/South Line North	Feet from the 1980	East/West line West	County Lea
--------------------	---------------	-----------------	--------------	----------	----------------------	---------------------------	-----------------------	------------------------	---------------

¹¹ Bottom Hole Location If Different From Surface

UL or lot no.	Section	Township	Range	Lot. Idn	Feet from the	North/South Line	Feet from the	East/West line	County
---------------	---------	----------	-------	----------	---------------	------------------	---------------	----------------	--------

¹² Dedicated Acres 40	¹³ Joint or Infill	¹⁴ Consolidation Code	¹⁵ Order No.
-------------------------------------	-------------------------------	----------------------------------	-------------------------

NO ALLOWABLE WILL BE ASSIGNED TO THIS COMPLETION UNTIL ALL INTERESTS HAVE BEEN CONSOLIDATED
OR A NON-STANDARD UNIT HAS BEEN APPROVED BY THE DIVISION

				¹⁷ OPERATOR CERTIFICATION <i>I hereby certify that the information contained herein is true and complete to the best of my knowledge and belief.</i>  Signature Roy L. Wheeler, Jr. Printed Name Bus. Svc. Spec. II Title 10-26-99 Date
				¹⁸ SURVEYOR CERTIFICATION <i>I hereby certify that the well location shown on this plat was plotted from field notes of actual surveys made by me or under my supervision, and that the same is true and correct to the best of my belief.</i> Date of Survey Signature and Seal of Professional Surveyer: Certificate Number

State of New Mexico
Energy, Minerals & Natural Resources Department

Form C-102

Revised October 18, 1994

Instructions on back

Submit to Appropriate District Office

State Lease - 4 Copies

Fee Lease - 3 Copies

District I
PO Box 1980, Hobbs, NM 88241-1980
District II
811 S. 1st Street, Artesia, NM 88210-2834
District III
1000 Rio Brazos Rd., Aztec, NM 87410
District IV
2040 South Pacheco, Santa Fe, NM 87505

OIL CONSERVATION DIVISION
2040 South Pacheco
Santa Fe, NM 87505

☐ AMENDED REPORT

WELL LOCATION AND ACREAGE DEDICATION PLAT

¹ API Number 30-025-27949	² Pool Code 57000	³ Pool Name Skaggs Drinkard
⁴ Property Code 000125	⁵ Property Name B. M. Marcus	⁶ Well Number 2
⁷ OGRID No. 000495	⁸ Operator Name Amerada Hess Corporation	⁹ Elevation 3547' GL

¹⁰ Surface Location

UL or lot no. C	Section 20	Township 20S	Range 38E	Lot. Idn	Feet from the 990	North/South Line North	Feet from the 1980	East/West line West	County Lea
--------------------	---------------	-----------------	--------------	----------	----------------------	---------------------------	-----------------------	------------------------	---------------

¹¹ Bottom Hole Location If Different From Surface

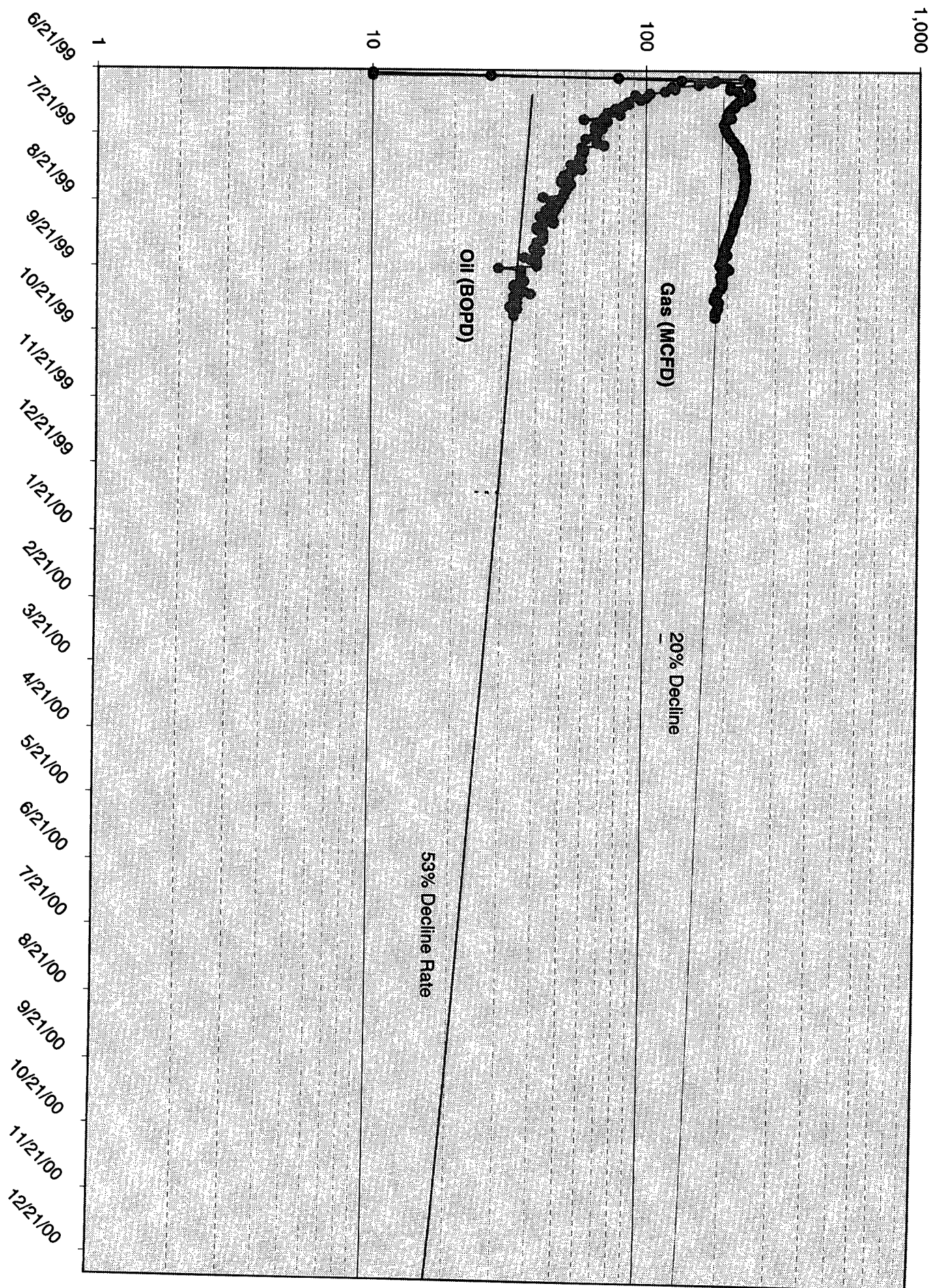
UL or lot no.	Section	Township	Range	Lot. Idn	Feet from the	North/South Line	Feet from the	East/West line	County
¹² Dedicated Acres 40	¹³ Joint or Infill	¹⁴ Consolidation Code	¹⁵ Order No.						

NO ALLOWABLE WILL BE ASSIGNED TO THIS COMPLETION UNTIL ALL INTERESTS HAVE BEEN CONSOLIDATED
OR A NON-STANDARD UNIT HAS BEEN APPROVED BY THE DIVISION

	¹⁷ OPERATOR CERTIFICATION			
	I hereby certify that the information contained herein is true and complete to the best of my knowledge and belief.			
	Signature Roy L. Wheeler, Jr. Printed Name Bus. Svc. Spec. II Title 10-26-99 Date			
	¹⁸ SURVEYOR CERTIFICATION			
	I hereby certify that the well location shown on this plat was plotted from field notes of actual surveys made by me or under my supervision, and that the same is true and correct to the best of my belief.			
	Date of Survey			
	Signature and Seal of Professional Surveyer:			
Certificate Number				

Skaggs Field, NM - B.M. Marcus #2 (Blinberry)

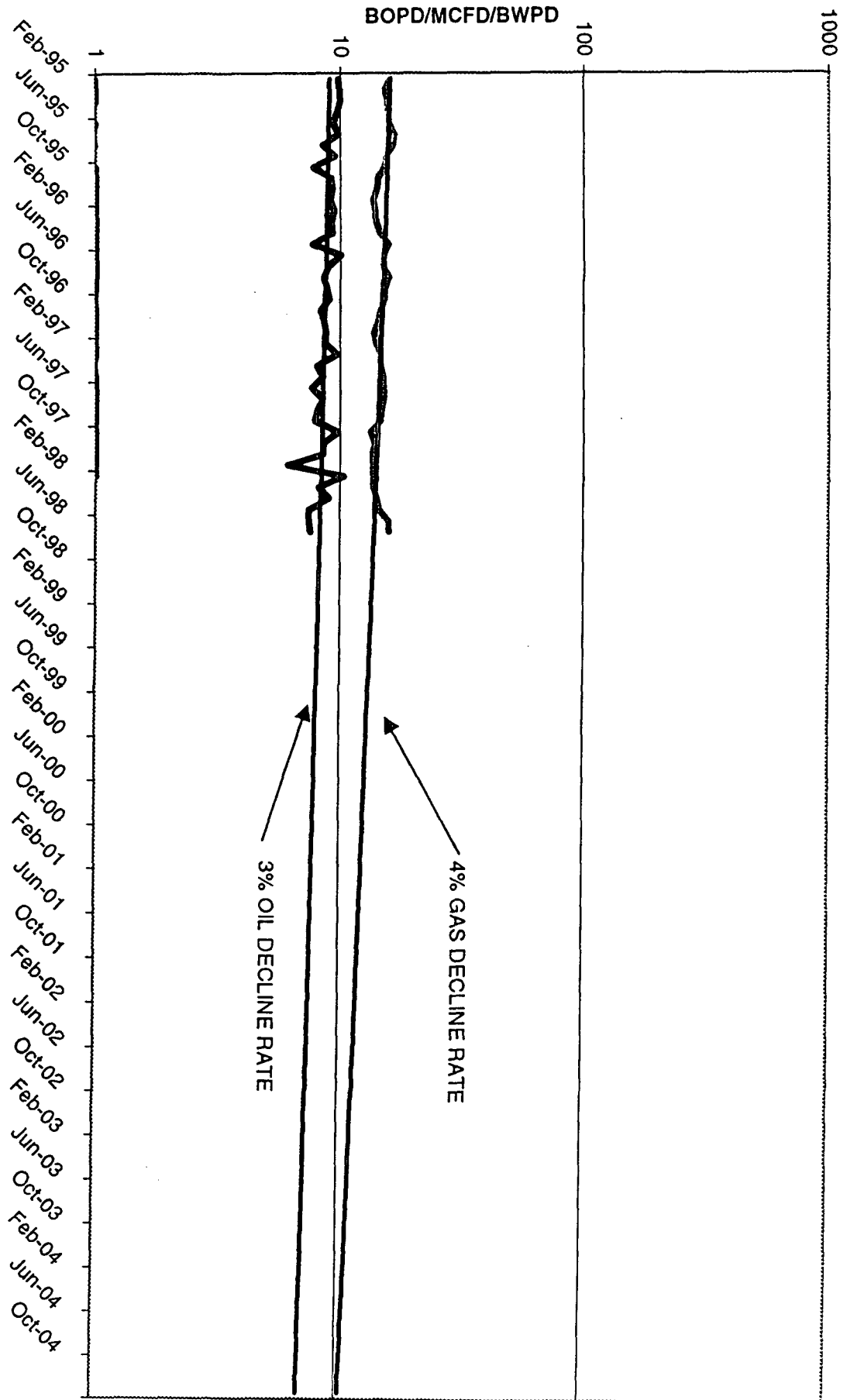
Daily Production (BOPD, BWPD, MCFD, BOEPD)



**B.M. MARCUS #2 TUBB PROJECTED PRODUCTION
OIL DECLINE 3%, GAS DECLINE 4%**

DATE	BOPD	BWPD	MCFD		DATE	BOPD	BWPD	MCFD
Aug-97	8	1	14		Sep-00	8	1	12
Sep-97	8	1	14		Oct-00	8	1	12
Oct-97	8	1	14		Nov-00	8	1	12
Nov-97	8	1	14		Dec-00	8	1	12
Dec-97	8	1	14		Jan-01	8	1	12
Jan-98	8	1	14		Feb-01	8	1	12
Feb-98	8	1	14		Mar-01	8	1	12
Mar-98	8	1	14		Apr-01	8	1	12
Apr-98	8	1	14		May-01	8	1	12
May-98	8	1	14		Jun-01	8	1	12
Jun-98	8	1	14		Jul-01	8	1	12
Jul-98	8	1	14		Aug-01	8	1	12
Aug-98	8	1	14		Sep-01	8	1	12
Sep-98	8	1	14		Oct-01	8	1	12
Oct-98	8	1	14		Nov-01	8	1	12
Nov-98	8	1	14		Dec-01	8	1	12
Dec-98	8	1	13		Jan-02	8	1	12
Jan-99	8	1	13		Feb-02	8	1	12
Feb-99	8	1	13		Mar-02	7	1	12
Mar-99	8	1	13		Apr-02	7	1	12
Apr-99	8	1	13		May-02	7	1	12
May-99	8	1	13		Jun-02	7	1	12
Jun-99	8	1	13		Jul-02	7	1	12
Jul-99	8	1	13		Aug-02	7	1	11
Aug-99	8	1	13		Sep-02	7	1	11
Sep-99	8	1	13		Oct-02	7	1	11
Oct-99	8	1	13		Nov-02	7	1	11
Nov-99	8	1	13		Dec-02	7	1	11
Dec-99	8	1	13		Jan-03	7	1	11
Jan-00	8	1	13		Feb-03	7	1	11
Feb-00	8	1	13		Mar-03	7	1	11
Mar-00	8	1	13		Apr-03	7	1	11
Apr-00	8	1	13		May-03	7	1	11
May-00	8	1	13		Jun-03	7	1	11
Jun-00	8	1	13		Jul-03	7	1	11
Jul-00	8	1	13		Aug-03	7	1	11
Aug-00	8	1	13		Sep-03	7	1	11

BM MARCUS #2 - TUBB



B. M. MARCUS #2 SWAB TEST RESULTS - DRINKARD FORMATION

DATE	SITP	CP	IFL	RUNS	HOURS	BO	BW	BFPD	% OIL	GAS	EFL	LOAD BO	LOAD BW	COMMENTS
8/20/98														
8/21/98			2200	39	12.5	9	280	289	3%	Slight	2800	9	-500	
8/22/98		250	2800	31	11	13	308	321	4%	Slight	2800	22	-220	
8/24/98			2800	29	8	7	261	268	3%	Slight	2800	29	88	
8/25/98	430	550	2600	26	11.5	50	223	273	18%	Slight	3500	79	349	
8/26/98	430	720	2200	23	8	23	208	231	10%	Slight	3800	102	572	
8/27/98	330	460	2800	12	4	24	95	119	20%	Slight	3200	126	875	
8/28/98	400	510										126	875	Set plug @ 6899'
8/29/98	0	20	3500	28	10	5	143	148	3%	Slight	5400	131	1018	
8/31/98	50	150	4500	36	10	47	122	169	28%	Slight	5800	178	1140	
9/1/98	100	420	5200	30	11	33	65	98	34%	Slight	6600	211	1205	
9/2/98			5600	26	12	17	63	80	21%	Slight	6700	228	1268	

Estimated Drinkard production after installing lift is estimated @ 50% of rate on 9/2/98. 8 BOPD/ 31 BWPD/ 6 MCFPD

PROPOSED PRODUCTION ALLOCATION FORMULAE

DRINKARD:

DAILY OIL RATE = (EST. DRINKARD OIL RATE)/(EST. DRINKARD OIL RATE + TUBB DECLINE OIL RATE [from Marcus2.xls]) = 50%

DAILY GAS RATE = (EST. DRINKARD GAS RATE)/(EST. DRINKARD GAS RATE + TUBB DECLINE GAS RATE [from Marcus2.xls]) = 30%

DAILY WATER RATE = (EST. DRINKARD WATER RATE)/(EST. DRINKARD WATER RATE + TUBB DECLINE WATER RATE [from Marcus2.xls]) = 97%

TUBB:

DAILY OIL RATE = (TUBB DECLINE OIL RATE [from Marcus2.xls])/(EST. DRINKARD OIL RATE + TUBB DECLINE OIL RATE [from Marcus2.xls]) = 50%

DAILY GAS RATE = (TUBB DECLINE GAS RATE [from Marcus2.xls])/(EST. DRINKARD GAS RATE + TUBB DECLINE GAS RATE [from Marcus2.xls]) = 70%

DAILY WATER RATE = (TUBB DECLINE WATER RATE [from Marcus2.xls])/(EST. DRINKARD WATER RATE + TUBB DECLINE WATER RATE [from Marcus2.xls]) = 3%

AMERADA HESS CORPORATION
DIVISION ORDER OWNERSHIP
LIVE DIVISION ORDER OWNERSHIP BY PROPERTY

PROPERTY-TRACT: 01522-0000 MARCUS, B M

STATE: NEW MEXICO
COUNTY: LEA

TRACT FACTOR: 1.0000000

REPORT #TDO10001
RUN DATE: 08/06/98 TIME: 16:04

DESCRIPTION: 80 ACRES DESCR AS NE/4 NW/4 & NW/4 NE/4 SEC 20-20S-38E
(AHC LEASE NM02030)

OWNER NUMBER	NAME AND ADDRESS	PAY/HOLD CODE	INTEREST DESC	OIL	GAS	COND	CSGHD	OTHER
00010	AMERADA HESS CORPORATION P O BOX 2040 HOUSTON, TX 77252-2040 TAX IDENTIFICATION: 134921002	80	ELM 11 WI	0.8750000	0.0000000	0.0000000	0.8750000	0.0000000
00316	SPINDLETOP EXPLORATION COMPANY INC P O BOX 50787 MIDLAND, TX 79710-0787 TAX IDENTIFICATION: 751895956	30	PAY 22 RI	0.0057690	0.0000000	0.0000000	0.0057690	0.0000000
08652	ESTATE OF B M MARCUS GLADYS L MARCUS RICHARD E MARCUS & ROBERT M DIGGS CO-TRUSTEES 1012 KING STREET OLEAN, NY 14760 TAX IDENTIFICATION: 166225706	30	PAY 22 RI	0.1000000	0.0000000	0.0000000	0.1000000	0.0000000
08759	ANIMAL DEFENSE LEAGUE 11215 IOTA SAN ANTONIO, TX 78217 TAX IDENTIFICATION: 746002033	30	PAY 22 RI	0.0019230	0.0000000	0.0000000	0.0019230	0.0000000
08764	SAN ANTONIO IND. SCHOOL DIST. FOR BENEFIT OF ELOISE JAPHET ELEMENTARY SCHOOL C/O BUSINESS OFFICE 141 LAVACA SAN ANTONIO, TX 78210 TAX IDENTIFICATION: 746002167	30	PAY 22 RI	0.0019230	0.0000000	0.0000000	0.0019230	0.0000000
08765	GOLDEN MANOR JEWISH HOME FOR THE AGED 130 SPENCER LANE SAN ANTONIO, TX 78201 TAX IDENTIFICATION: 746061449	30	PAY 22 RI	0.0019230	0.0000000	0.0000000	0.0019230	0.0000000

OWNER NUMBER	NAME AND ADDRESS	PAY/HOLD CODE	DESC DESC	INTEREST TYPE	DESC	OIL	GAS	COND	CSGHD	OTHER
08766	SAN ANTONIO ASSN FOR THE BLIND E B BRANCE VICE PRESIDENT 2305 ROOSEVELT AVE SAN ANTONIO, TX 78210-4920 TAX IDENTIFICATION: 741339051	30	PAY	22	RI	0.0019230	0.0000000	0.0000000	0.0019230	0.0000000
08767	SUNSHINE COTTAGE SCHOOL FOR DEAF CHILDREN SABRINA DANNHEIM BUSINESS MANAGER 103 TULETA DRIVE SAN ANTONIO, TX 78212 TAX IDENTIFICATION: 741143132	30	PAY	22	RI	0.0019230	0.0000000	0.0000000	0.0019230	0.0000000
08769	TEXAS STATE TREAS UCP DIVISION A/C UNITED CEREBRAL PALSY ASSN OF THE ALAMO AREA INC P O BOX 12019 AUSTIN, TX 78711-2019 TAX IDENTIFICATION: 741772818	07	ANP	22	RI	0.0019230	0.0000000	0.0000000	0.0019230	0.0000000
08772	TEMPLE BETH-EL MEMORIAL FUND RICHARD HUNDER, ADMINISTRATOR 211 BELKNAP SAN ANTONIO, TX 78212 TAX IDENTIFICATION: 741246242	30	PAY	22	RI	0.0009620	0.0000000	0.0000000	0.0009620	0.0000000
08795	GUIDING EYES FOR THE BLIND, INC. ATTN: MARTIN YABLONSKI 611 GRANITE SPRINGS ROAD YORKTOWN HEIGHTS, NY 10598 TAX IDENTIFICATION: 131854606	30	PAY	22	RI	0.0019230	0.0000000	0.0000000	0.0019230	0.0000000
08797	TEMPLE EMANU-EL JOE ABRAMS, EXECUTIVE DIRECTOR 8500 HILLCREST ROAD DALLAS, TX 75225 TAX IDENTIFICATION: 750808773	30	PAY	22	RI	0.0009620	0.0000000	0.0000000	0.0009620	0.0000000
10164	JEWISH FEDERATION OF SAN ANTONIO ROBERT POSNER DIRECTOR 8434 AHERN SAN ANTONIO, TX 78216 TAX IDENTIFICATION: 741109662	30	PAY	22	RI	0.0019230	0.0000000	0.0000000	0.0019230	0.0000000

AMERADA HESS CORPORATION
DIVISION ORDER OWNERSHIP
LIVE DIVISION ORDER OWNERSHIP BY PROPERTY

PAGE: 3
REPORT #TDO10001
RUN DATE:08/06/98 TIME:16:04

OWNER NUMBER	NAME AND ADDRESS	PAY/HOLD CODE	INTEREST DESC	INTEREST TYPE	DESC	OIL	GAS	COND	CSGHD	OTHER
29420	M-C PROD AND DRILLING COMPANY INC P O BOX 9909 LONGVIEW, TX 75608-9909 TAX IDENTIFICATION: 752123859	30	PAY	22	RI	0.0019230	0.0000000	0.0000000	0.0019230	0.0000000

*** THIS INFORMATION IS BEING PROVIDED TO YOU AS AN ACCOMMODATION ONLY. AMERADA HESS CORPORATION MAKES NO WARRANTY
*** OR REPRESENTATION AS TO THE ACCURACY OR CORRECTNESS OF THIS INFORMATION, AND PARTIES RELYING ON SUCH INFORMATION
*** DO SO AT THEIR OWN RISK AND WITHOUT RECOURSE AGAINST AMERADA HESS CORPORATION, OR ANY OF ITS AGENTS OR EMPLOYEES. ***

***** END OF REPORT *****



NEW MEXICO ENERGY, MINERALS and NATURAL RESOURCES DEPARTMENT

GARY E. JOHNSON

Governor

Betty Rivera

Cabinet Secretary

Lori Wrotenbery

Director

Oil Conservation Division

Oil Conservation Division
1220 S. Francis Drive
Santa Fe, NM 87505

RE: Proposed:

MC _____
DHC X _____
NSL _____
NSP _____
SWD _____
WFX _____
PMX _____

Gentlemen:

I have examined the application for the:

Amerada Hess Corp BL Marcus #2-C 20-205-38e
Operator Lease & Well No. Unit S-T-R API# 30-025-27949

and my recommendations are as follows:

OK,

Yours very truly,

Chris Williams
Chris Williams
Supervisor, District 1